



**Map 13**

Esso Pipeline Replacement Project

Maps 13 & 14 of 26

Survey Envelope and Features

Location Map

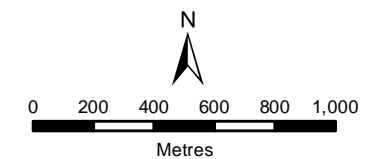


**Legend**

- Towns
- Kilometre Point
- Proposed Pipeline Route
- Railway - Operational
- Railway - Disused
- Major Roads
- Major Watercourses
- Survey Envelope



**Map 14**



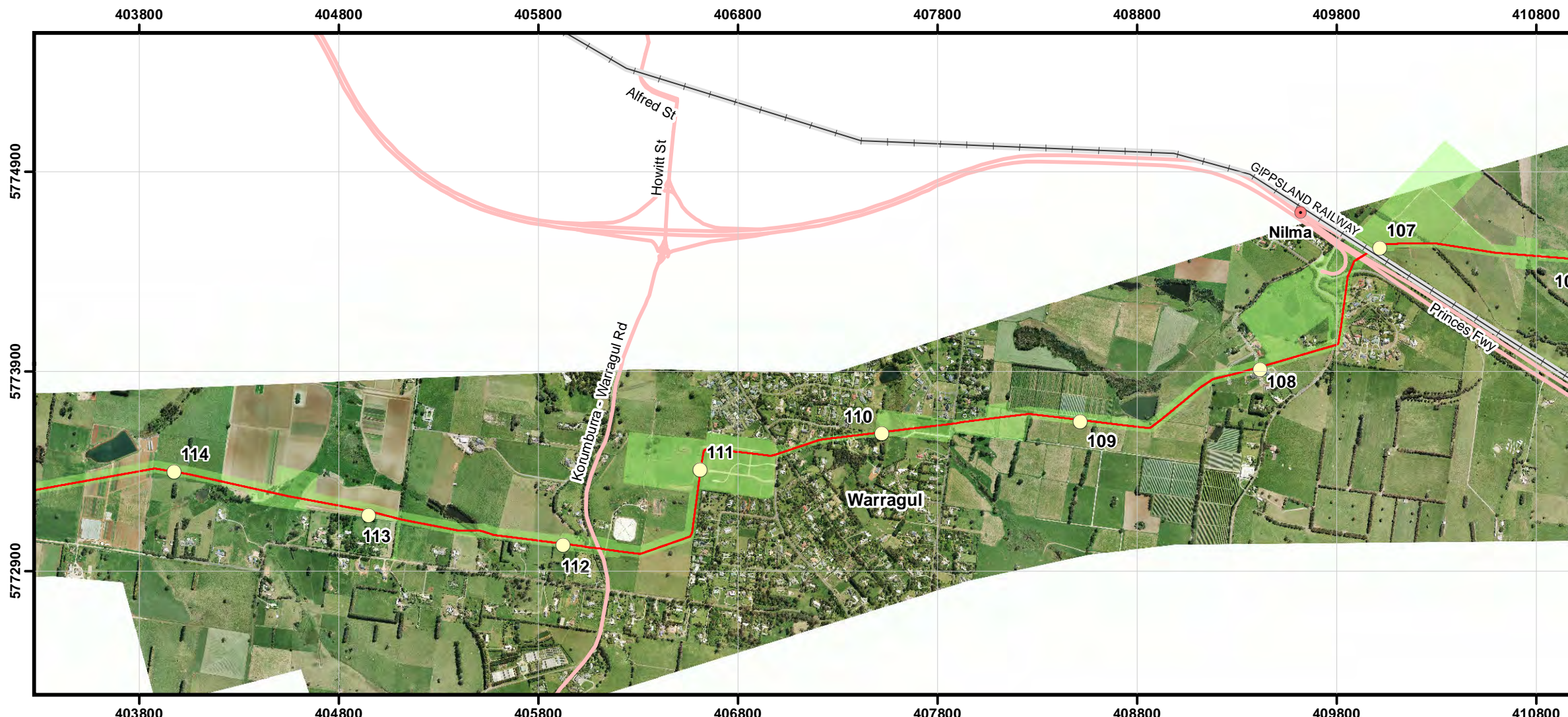
SCALE 1:25,000 (at A3)



**DISCLAIMER:** This plan was prepared for the purpose and exclusive use of ESSO Australia Pty Ltd and is not to be used for any other purpose. This map is not guaranteed to be free from error or omission. Topographic features are shown using VicMAP data and are a representation only. The location of the pipeline and easement should not be relied on as exact field locations.

Projection: GDA94 MGA55  
 Drawn by: DM  
 Checked by: AM  
 Approved by: IMcK  
 Date: 25/02/2014



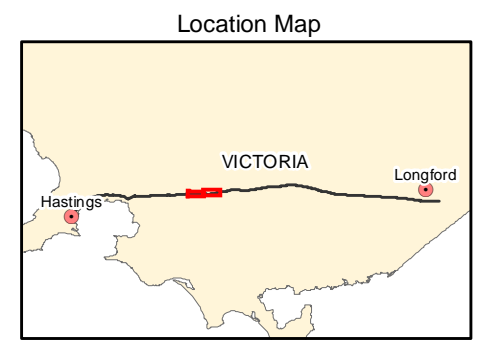


**Map 15**

Esso Pipeline Replacement Project

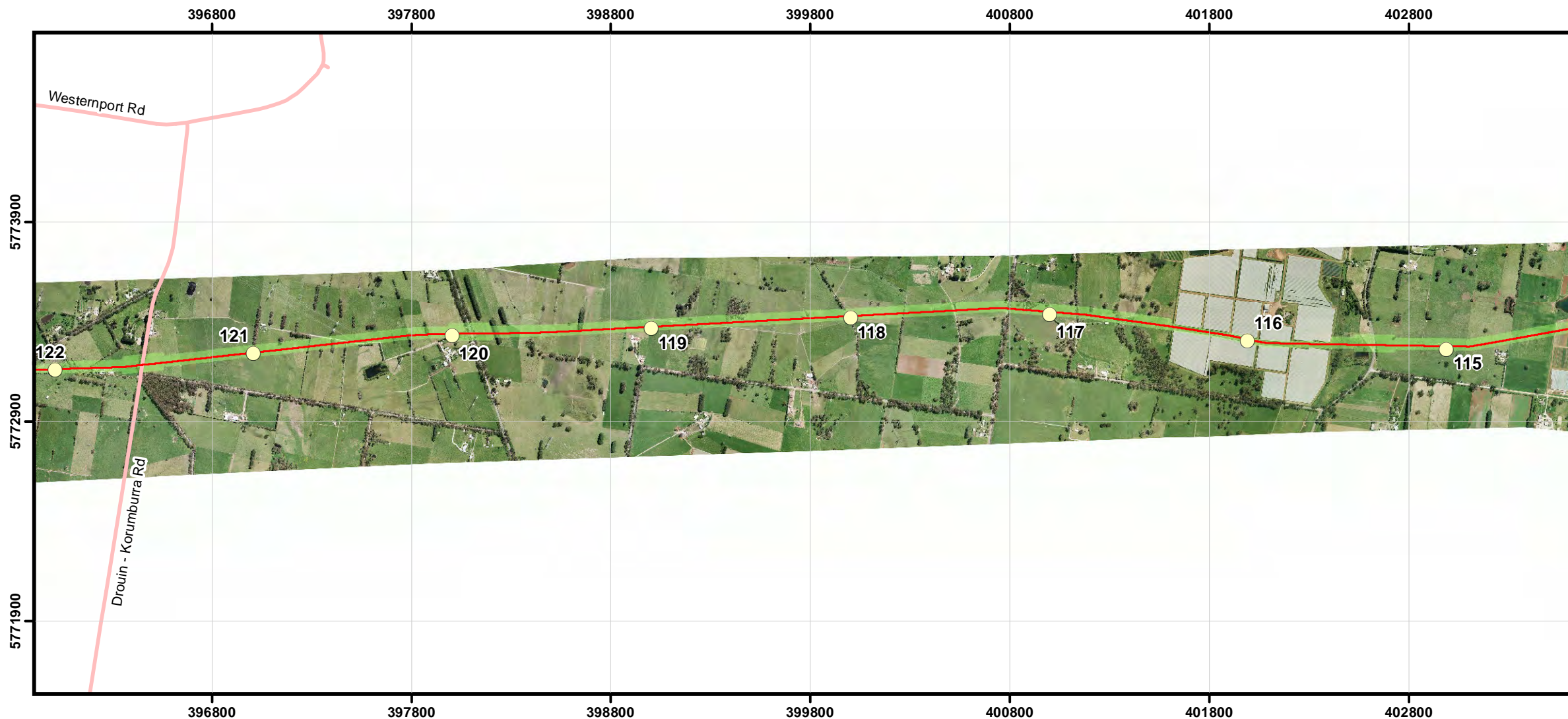
Maps 15 & 16 of 26

Survey Envelope and Features

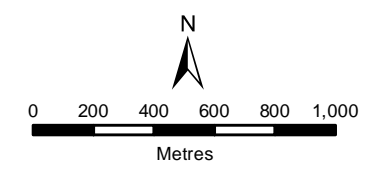


**Legend**

- Kilometre Point
- Towns
- Major Watercourses
- Proposed Pipeline Route
- Railway - Operational
- Railway - Abandoned
- Major Roads
- Survey Envelope



**Map 16**



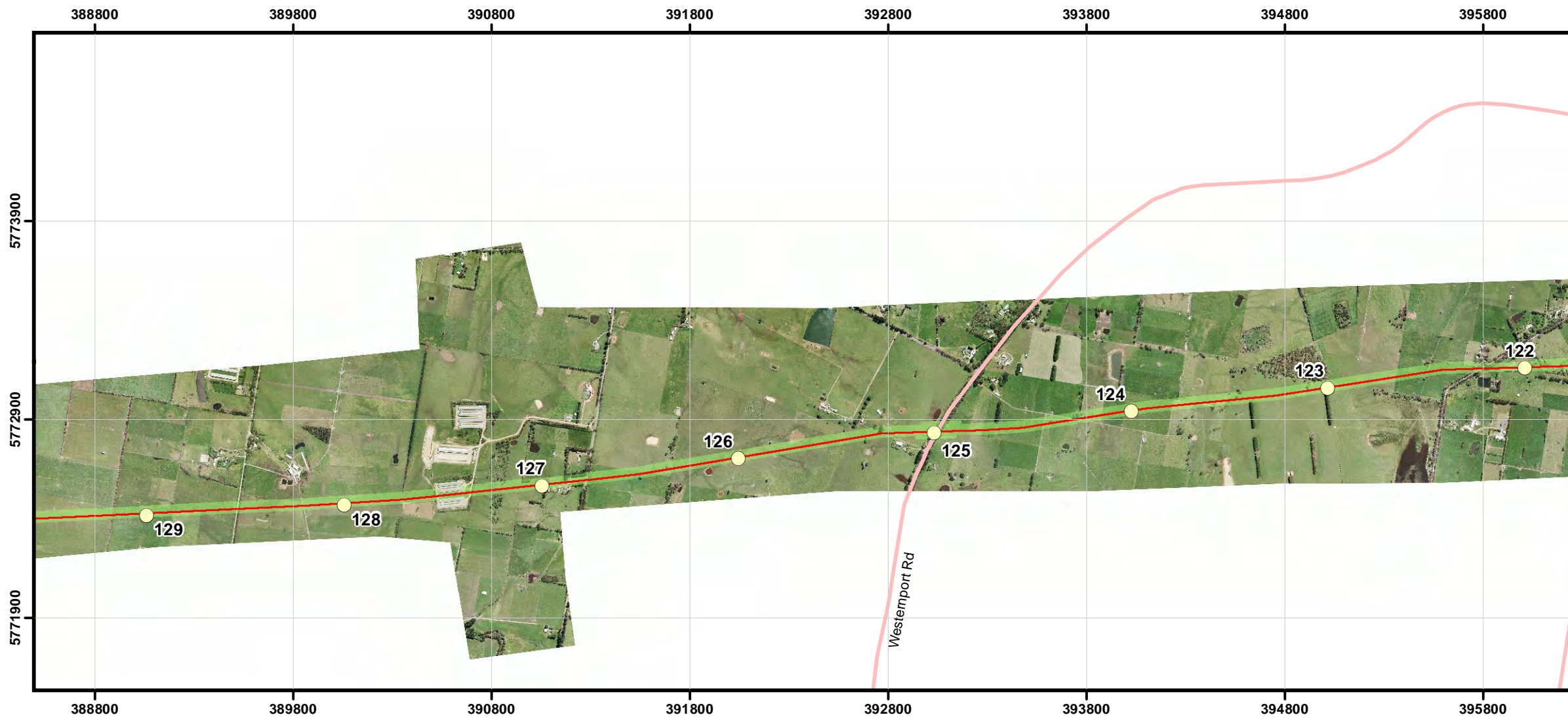
SCALE 1:25,000 (at A3)



**DISCLAIMER:** This plan was prepared for the purpose and exclusive use of ESSO Australia Pty Ltd and is not to be used for any other purpose. This map is not guaranteed to be free from error or omission. Topographic features are shown using VicMAP data and are a representation only. The location of the pipeline and easement should not be relied on as exact field locations.

Projection: GDA94 MGA55  
 Drawn by: DM  
 Checked by: AM  
 Approved by: IMcK  
 Date: 25/02/2014



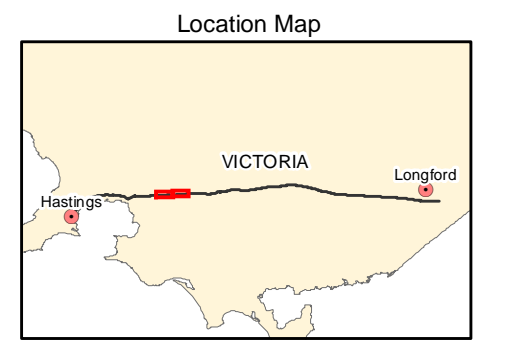


**Map 17**

Esso Pipeline Replacement Project

Maps 17 & 18 of 26

Survey Envelope and Features

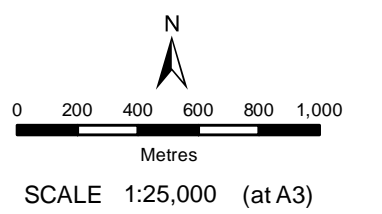


**Legend**

- Kilometre Point
- Towns
- Major Watercourses
- Proposed Pipeline Route
- Railway - Operational
- Railway - Disused
- Major Roads
- Survey Envelope



**Map 18**



**DISCLAIMER:** This plan was prepared for the purpose and exclusive use of ESSO Australia Pty Ltd and is not to be used for any other purpose. This map is not guaranteed to be free from error or omission. Topographic features are shown using VicMAP data and are a representation only. The location of the pipeline and easement should not be relied on as exact field locations.

Projection: GDA94 MGA55  
 Drawn by: DM  
 Checked by: AM  
 Approved by: IMcK  
 Date: 25/02/2014