












Horsham - Jung

Broadhectare






- | | | | |
|---|--------------------|---|-----------------------|
|  | Constructed |  | No Timing |
|  | Under Construction |  | Potential Low Density |
|  | Take up 1-2 yrs |  | Investigation Area |
|  | Take up 3-5 yrs |  | UGZ (PSP Required) |
|  | Take up 6-10 yrs |  | Potential Residential |
|  | Take up 11+ yrs | | |

Major Infill

- | | | | |
|---|--------------------|---|-----------|
|  | Constructed |  | No Timing |
|  | Under Construction | | |
|  | Take up 1-2 yrs | | |
|  | Take up 3-5 yrs | | |
|  | Take up 6-10 yrs | | |
|  | Take up 11+ yrs | | |

Minor Infill

- | | |
|---|--------------------------|
|  | Minor Infill Constructed |
|---|--------------------------|

- ### Other Features
-  Cadastral boundary
 -  Municipality boundary
 -  Major road
 -  Railway
 -  Story River, creek

Horsham index map



UDP MapsOnline available at:
www.land.vic.gov.au/udp

