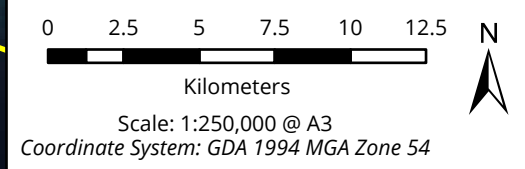
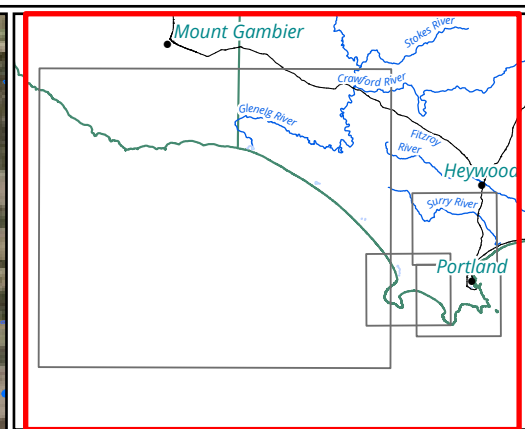
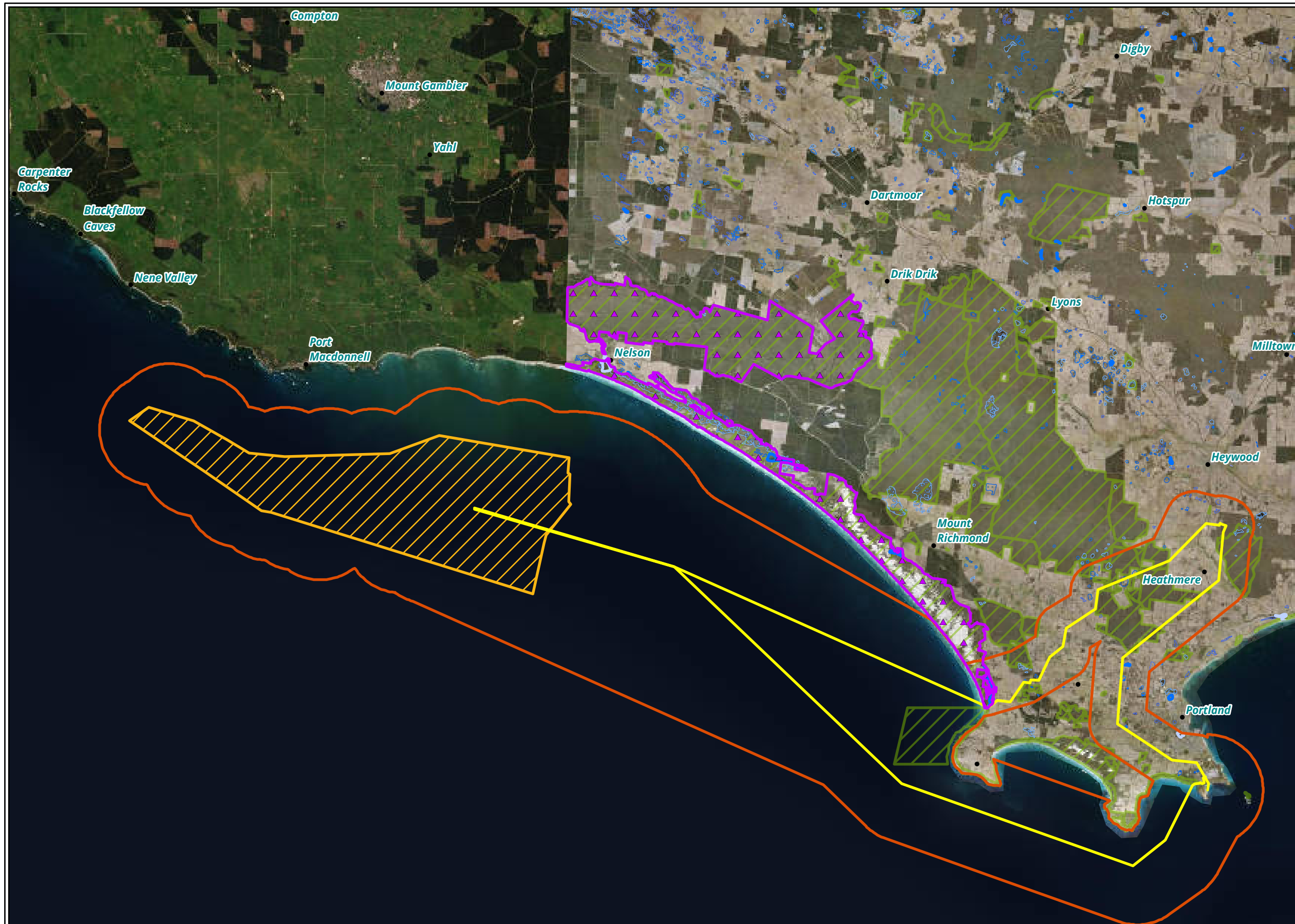


- Legend**
- Study Area
 - Cable route
 - Windfarm area
- Ecological vegetation class**
- 160 Coastal Dune Scrub
 - 161 Coastal Headland Scrub
 - 858 Coastal Alkaline Scrub
 - 876 Spray-zone Coastal Shrubland

Figure 2.4 Modelled EVCs in the Study Area



Matter: 37594,
 Date: 10 October 2022,
 Prepared for: JB, Prepared by: MK, Last edited by: mknudsen
 Layout: 37594_F2_EVC
 Project: P:\37500s\37594\Mapping\
 37594_WP_OffshoreWind_MapProduction.aprx



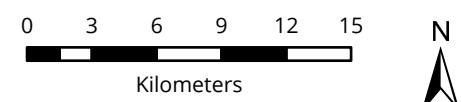
Legend

- Study Area
- Cable route
- Windfarm area
- Park/Reserve

Wetlands

- 2 - Freshwater meadow
- 20 - Sewage oxidation basin
- 3 - Shallow freshwater marsh
- 4 - Deep freshwater marsh
- 5 - Permanent open freshwater
- 6 - Semi-permanent saline
- 7 - Permanent saline
- 99 - No Category
- RAMSAR site

Figure 3. Overview Parks, reserves and wetlands in the Study Area

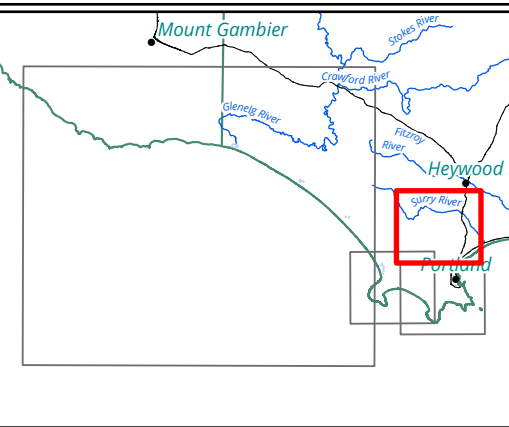


Scale: 1:350,000 @ A3
 Coordinate System: GDA 1994 MGA Zone 54



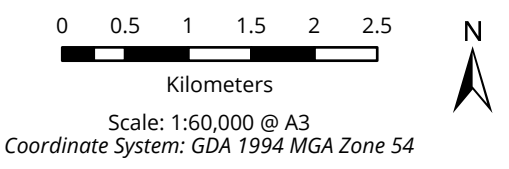
Matter: 37594,
 Date: 10 October 2022 ,
 Prepared for: JB, Prepared by: MK, Last edited by: mknudsen
 Layout: 37594_F3_ParksandWater
 Project: P:\37500s\37594\Mapping\
 37594_WP_OffshoreWind_MapProduction.aprx

Earthstar Geographics



- Legend**
- Study Area
 - Cable route
 - Windfarm area
 - Park/Reserve
- Wetlands**
- 2 - Freshwater meadow
 - 3 - Shallow freshwater marsh
 - 4 - Deep freshwater marsh
 - 5 - Permanent open freshwater
 - 99 - No Category

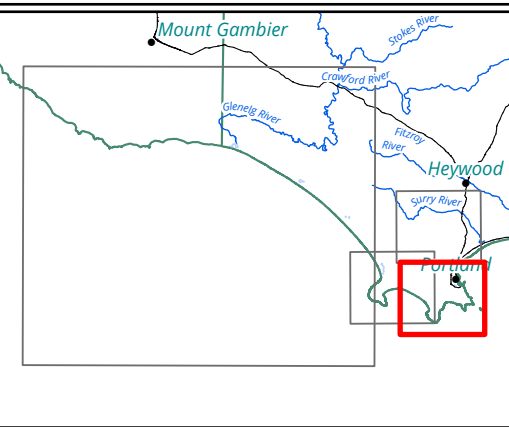
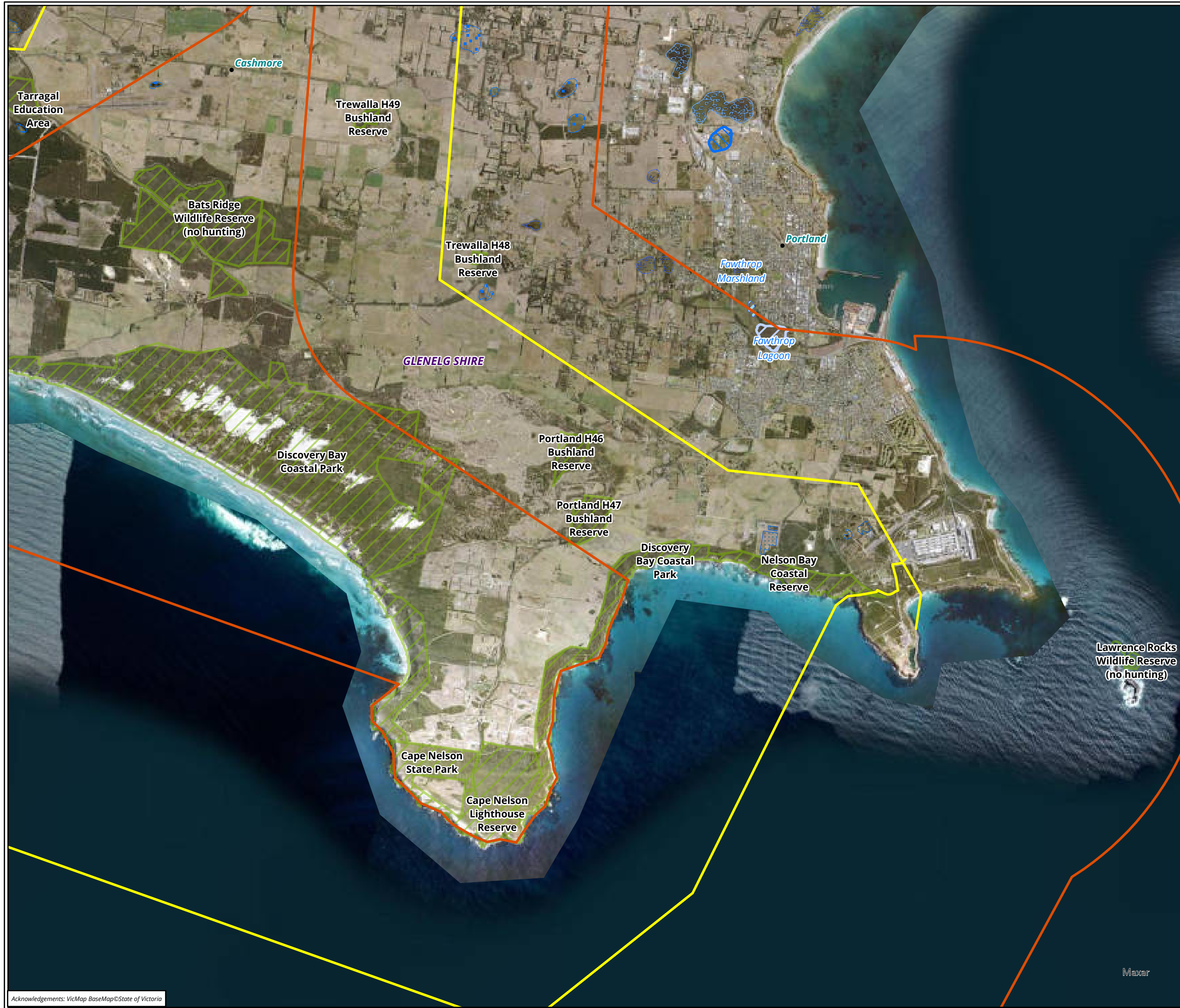
Figure 3.1 Parks, reserves and wetlands in the Study Area



Matter: 37594,
Date: 10 October 2022,
Prepared for: JB, Prepared by: MK, Last edited by: mknudsen
Layout: 37594_F3_ParksandWater
Project: P:\37500s\37594\Mapping\37594_WP_OffshoreWind_MapProduction.aprx

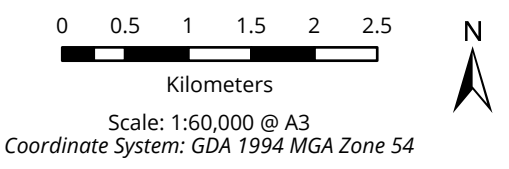
Knights Swamp
Acknowledgements: VicMap BaseMap © State of Victoria

Maxar



- Legend**
- Study Area
 - Cable route
 - Windfarm area
 - Park/Reserve
- Wetlands**
- 2 - Freshwater meadow
 - 3 - Shallow freshwater marsh
 - 4 - Deep freshwater marsh
 - 5 - Permanent open freshwater
 - 6 - Semi-permanent saline
 - 7 - Permanent saline
 - 99 - No Category

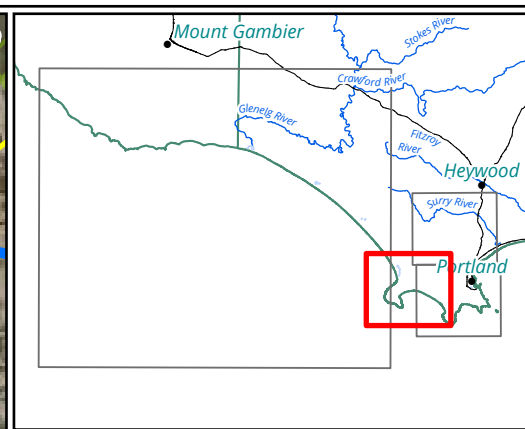
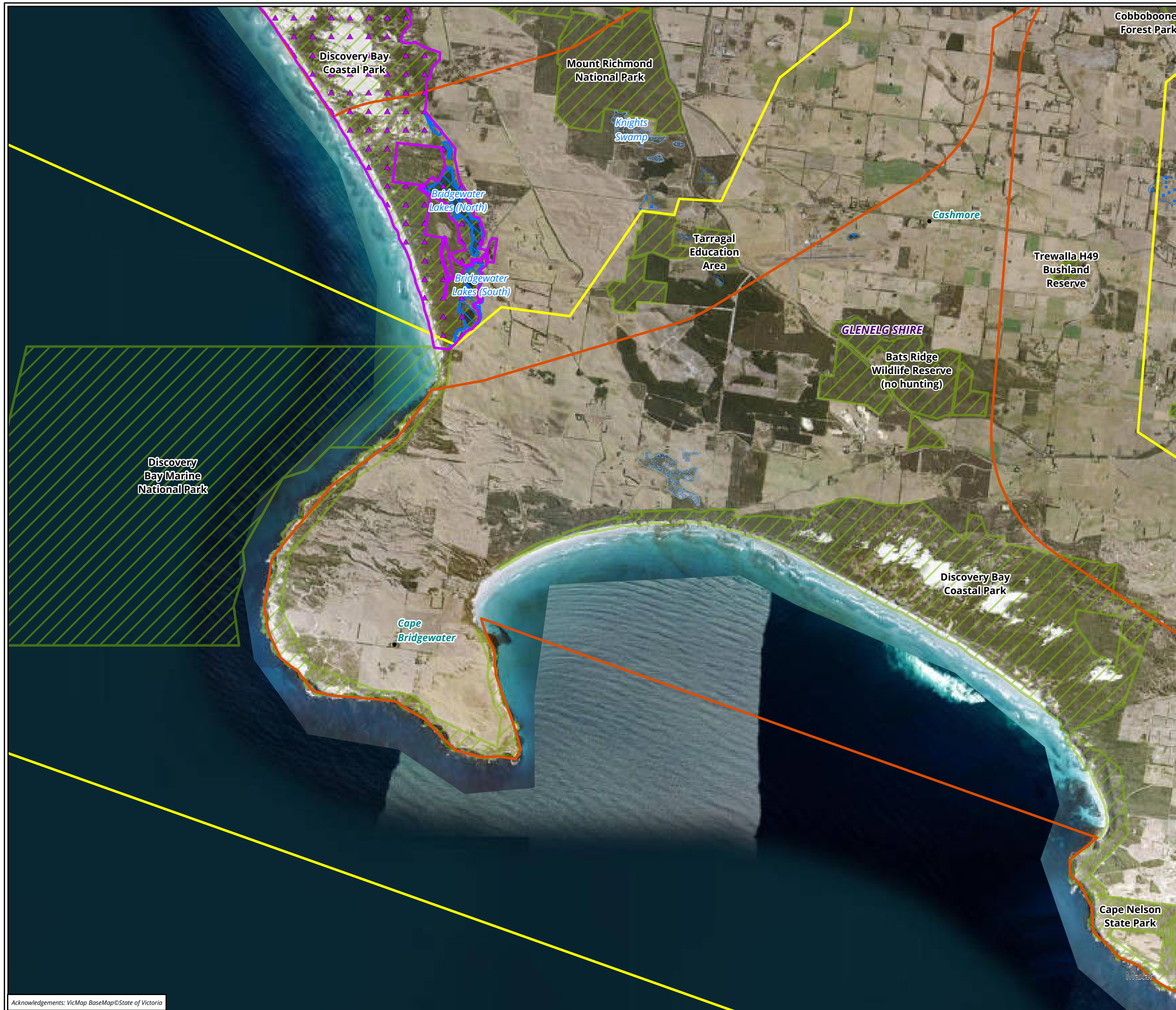
Figure 3.2 Parks, reserves and wetlands in the Study Area



Matter: 37594,
Date: 10 October 2022,
Prepared for: JB, Prepared by: MK, Last edited by: mknudsen
Layout: 37594_F3_ParksandWater
Project: P:\37500s\37594\Mapping\
37594_WP_OffshoreWind_MapProduction.aprx

Acknowledgements: VicMap BaseMap © State of Victoria

Maxar



Legend

- Study Area
- Cable route
- Windfarm area
- Park/Reserve

Wetlands

- 3 - Shallow freshwater marsh
- 4 - Deep freshwater marsh
- 5 - Permanent open freshwater
- 99 - No Category
- RAMSAR site

Figure 3.3 Parks, reserves and wetlands in the Study Area

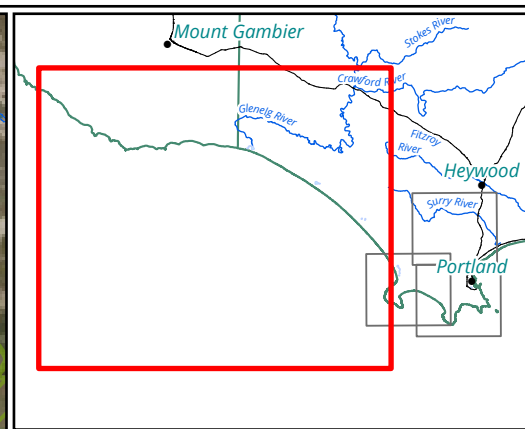
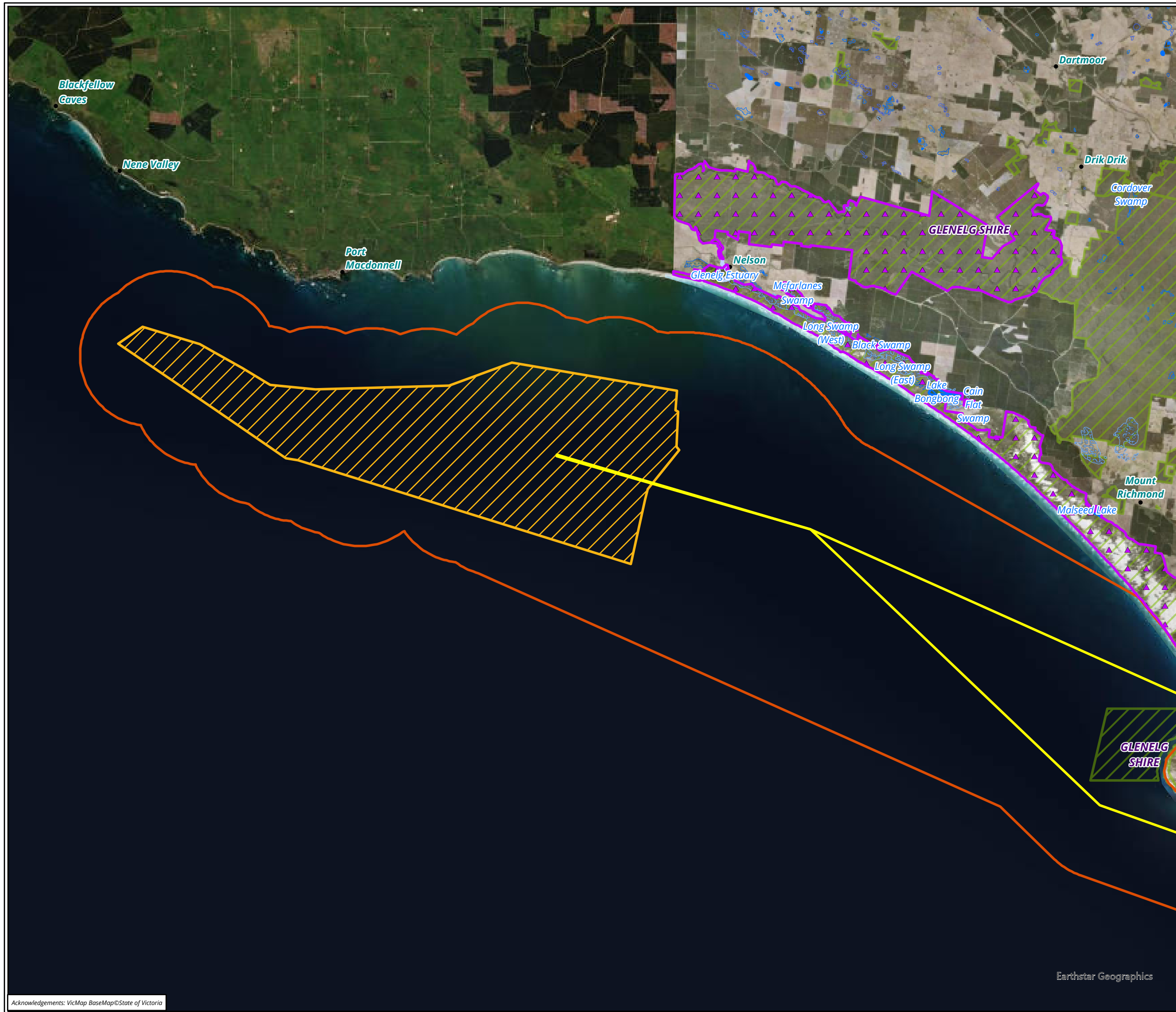
0 0.5 1 1.5 2 2.5
Kilometers

Scale: 1:60,000 @ A3
Coordinate System: GDA 1994 MGA Zone 54



Matter: 37594,
Date: 10 October 2022,
Prepared for: JB, Prepared by: MK, Last edited by: mknudsen
Layout: 37594_F3_ParksandWater
Project: P:\37500s\37594\Mapping\
37594_WP_OffshoreWind_MapProduction.aprx

Acknowledgements: VicMap BaseMap © State of Victoria



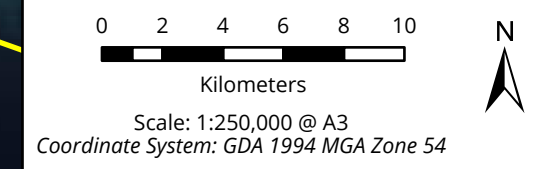
Legend

- Study Area
- Cable route
- Windfarm area
- Park/Reserve

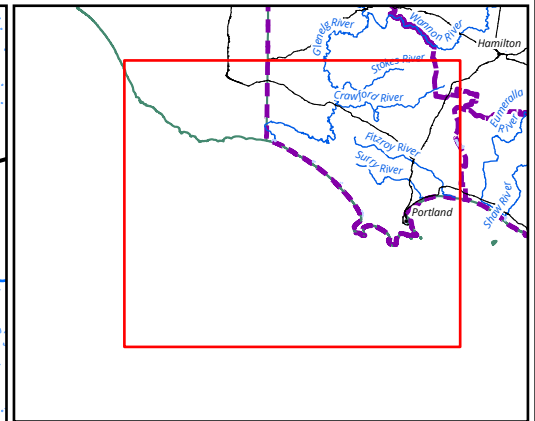
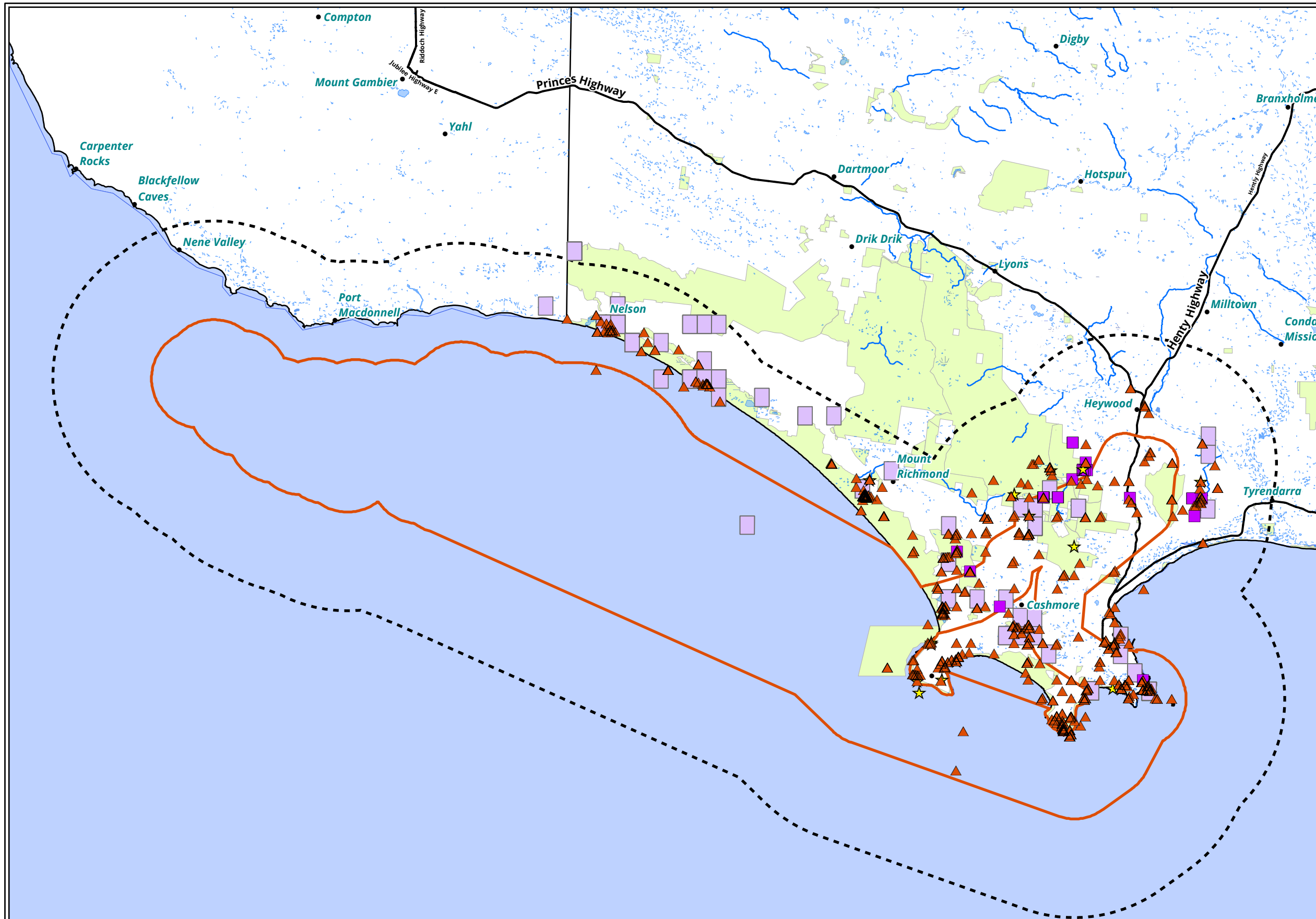
Wetlands

- 2 - Freshwater meadow
- 3 - Shallow freshwater marsh
- 4 - Deep freshwater marsh
- 5 - Permanent open freshwater
- 6 - Semi-permanent saline
- 7 - Permanent saline
- 99 - No Category
- RAMSAR site

Figure 3.4 Parks, reserves and wetlands in the Study Area

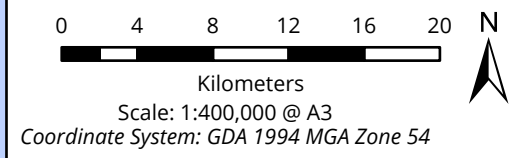


Matter: 37594,
Date: 10 October 2022,
Prepared for: JB, Prepared by: MK, Last edited by: mknudsen
Layout: 37594_F3_ParksandWater
Project: P:\37500s\37594\Mapping\
37594_WP_OffshoreWind_MapProduction.aprx

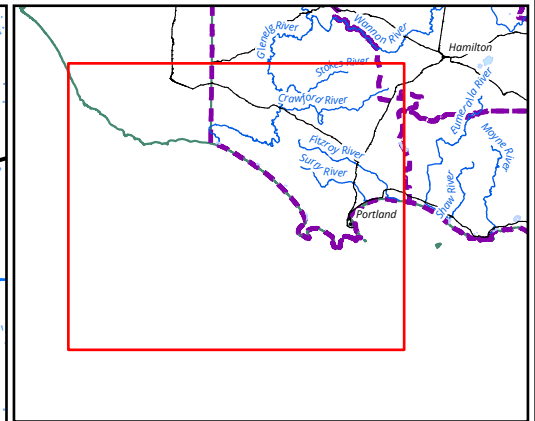
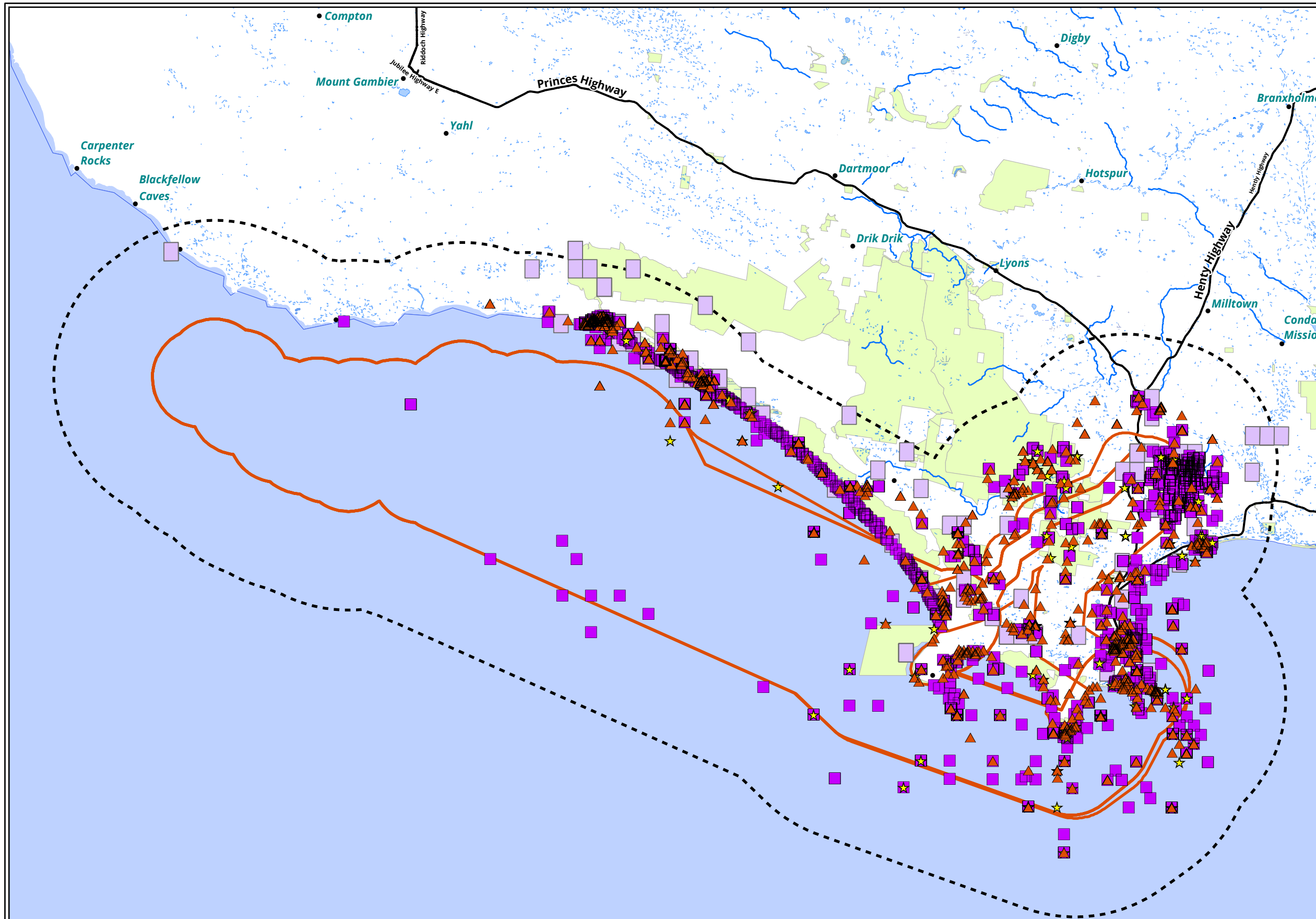


- Legend**
- Study Area
 - 10km search area
- VBA Listed Flora**
- ▲ EPBC listed
 - ★ FFG listed
 - EPBC and FFG listed
 - Restricted flora record

Figure 4 Threatened flora records

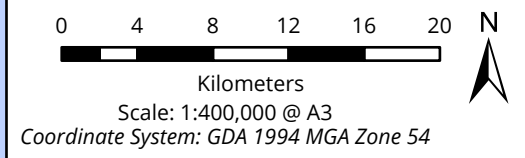


Matter: 37594,
Date: 10 October 2022,
Prepared for: JB, Prepared by: MK, Last edited by: mknudsen
Layout: 37594_F4_Flora
Project: P:\37500s\37594\Mapping\
37594_WP_OffshoreWind_MapProduction.aprx



- Legend**
- Study Area
 - 10km search area
- VBA Fauna records**
- ▲ EPBC listed
 - ★ FFG listed
 - EPBC and FFG listed
 - Restricted fauna record

Figure 5 Threatened fauna records



Matter: 37594,
Date: 10 October 2022,
Prepared for: JB, Prepared by: MK, Last edited by: mknudsen
Layout: 37594_FS_Fauna
Project: P:\37500s\37594\Mapping\
37594_WP_OffshoreWind_MapProduction.aprx