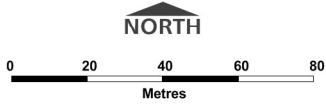


# 35 Johnston St, Collingwood - Location Map





Collingwood Site

Property Boundary

Mixed Use Zone

Public Use Zone - Service & Utility

Road Zone - Category 1

Neighbourhood Residential Zone

General Residential Zone

Commercial 1 Zone

Commercial 2 Zone

NORTH

050100

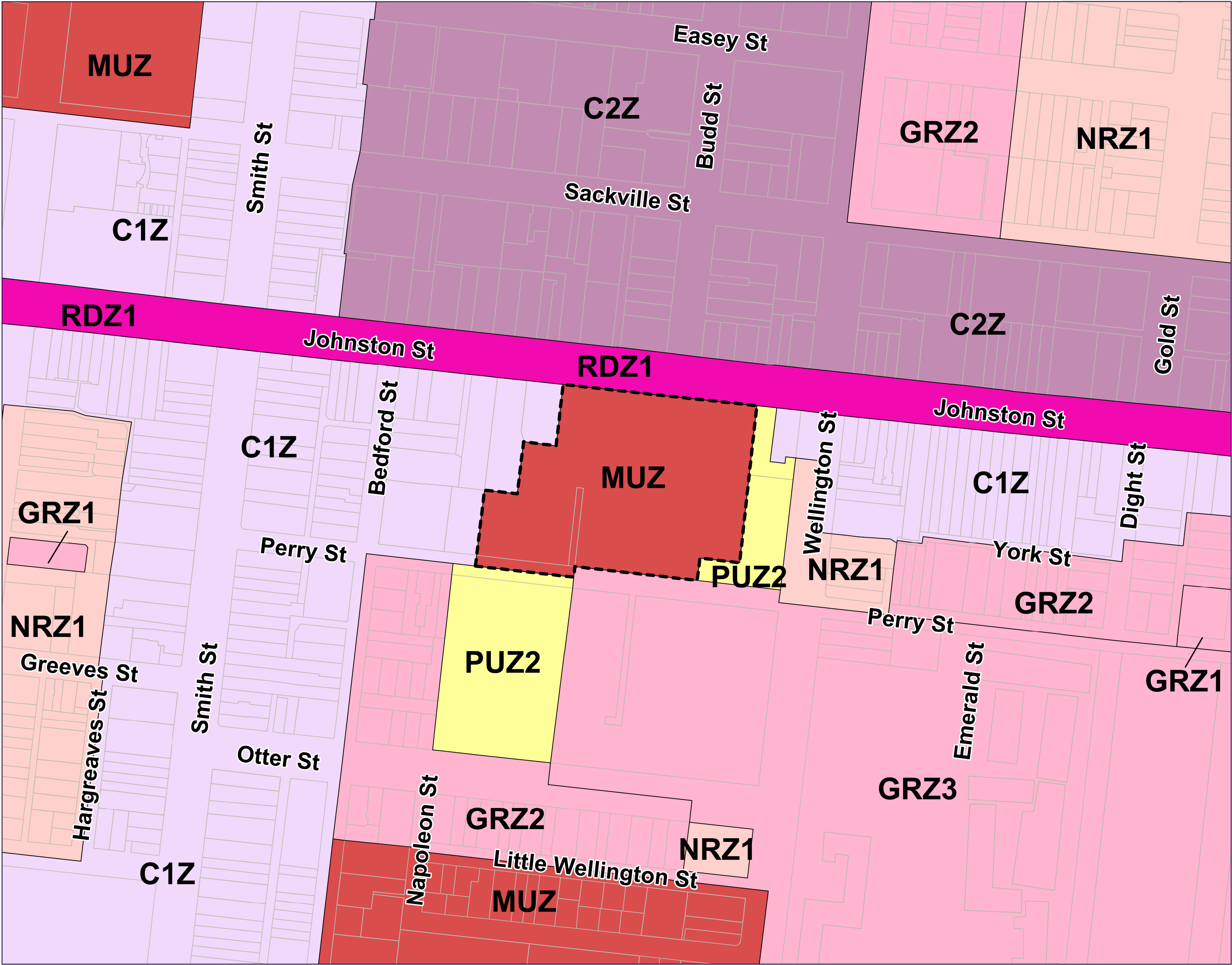
Meters












Planning Mapping Services

Print Date: 20/01/2017

MapID: GIS 99-Site25-102



# 35 Johnston St, Collingwood - Proposed Planning Scheme Zones

-  Collingwood Site
-  Property Boundaries
-  Mixed Use Zone
-  Public Use Zone - Service & Utility
-  Road Zone Category 1
-  Neighbourhood Residential Zone
-  General Residential Zone
-  Commercial 1 Zone
-  Commercial 2 Zone

