
JOIN
LINE
ANGLESEA ROAD
50 25 0 50 100 150 200 250m
SCALE
PROPOSED 1 IN 9 MAINLINE TURNOUT
R=150m
GEELONG

9:09:08 a.m.

15/12/2016

G:\Controlled Projects\4890 - PTV - Waurn Ponds Stabling and Maintenance\05 CAD\C-RAILWAY TRACK & CIVIL\4890-C-0701_P1.dgn

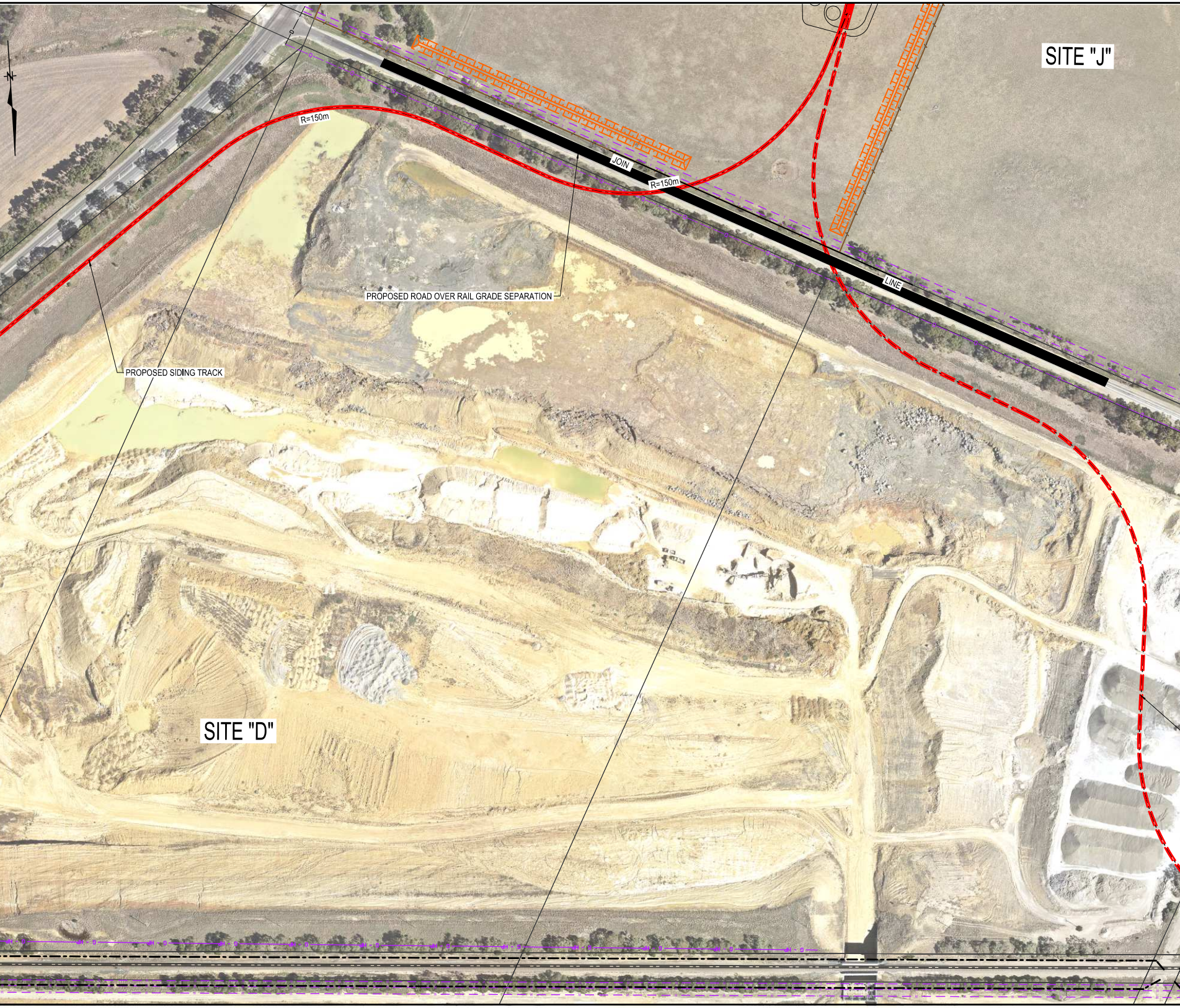
N
SITE "J"
R=150m
JOIN
R=150m
LINE
PROPOSED ROAD OVER RAIL GRADE SEPARATION
PROPOSED SIDING TRACK
SITE "D"


SITE "I"
RESERVOIR ROAD
POSSIBLE FUTURE CONNECTION TO COLAC
POSSIBLE FUTURE TURNOUT
WARRNAMBOOL

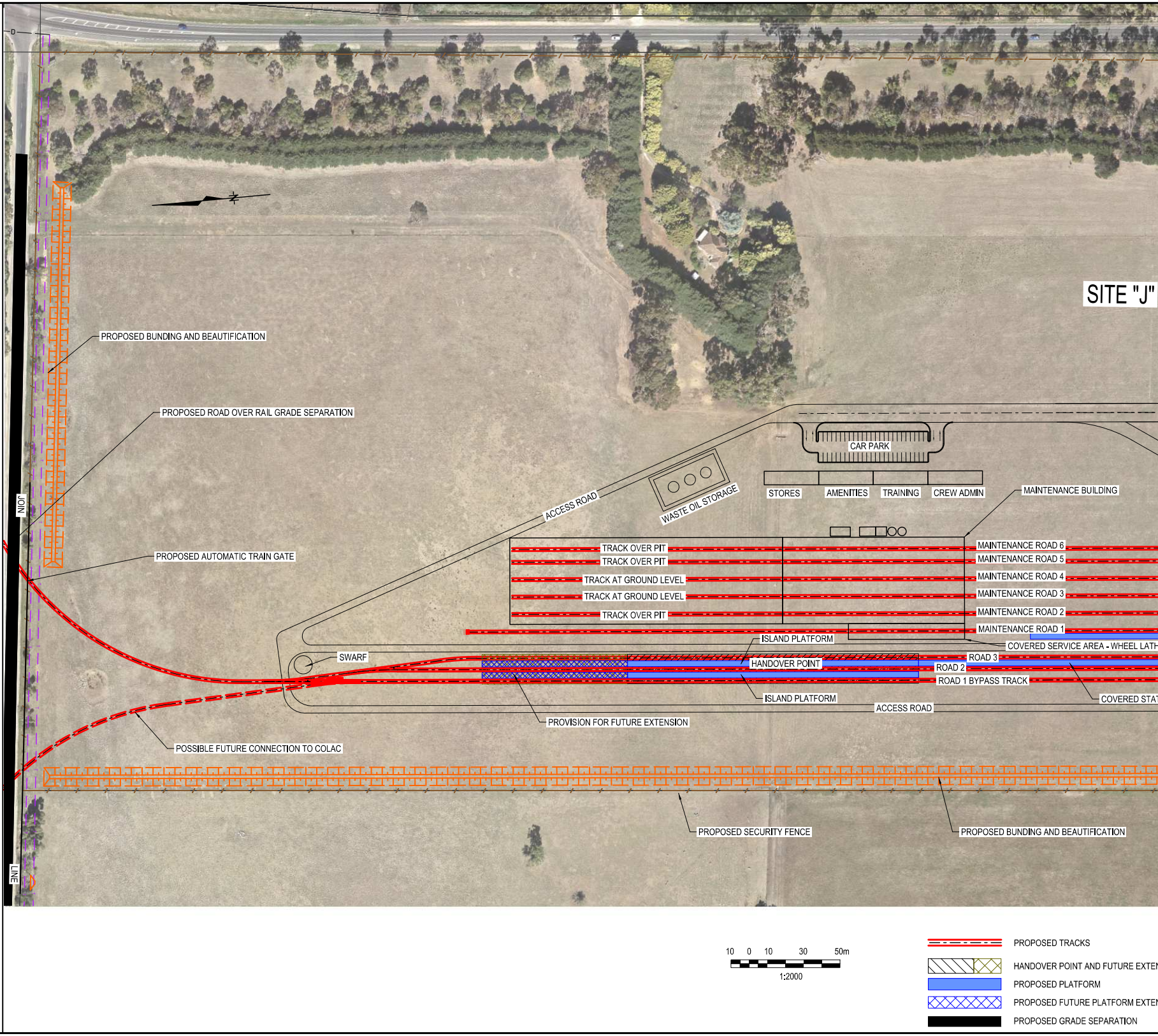
SITE "J"
PROPOSED BUNDING AND BEAUTIFICATION
PROPOSED ROAD OVER RAIL GRADE SEPARATION
PROPOSED AUTOMATIC TRAIN GATE
JOIN
LINE
D
ACCESS ROAD
WASTE OIL STORAGE
CAR PARK
STORES
AMENITIES
TRAINING
CREW ADMIN
MAINTENANCE BUILDING
TRACK OVER PIT
TRACK OVER PIT
TRACK AT GROUND LEVEL
TRACK AT GROUND LEVEL
TRACK OVER PIT
MAINTENANCE ROAD 6
MAINTENANCE ROAD 5
MAINTENANCE ROAD 4
MAINTENANCE ROAD 3
MAINTENANCE ROAD 2
MAINTENANCE ROAD 1
ISLAND PLATFORM
COVERED SERVICE AREA - WHEEL LATH
SWARF
HANDOVER POINT
ROAD 3
ROAD 2
ROAD 1 BYPASS TRACK
COVERED STAT
ISLAND PLATFORM
ACCESS ROAD
PROVISION FOR FUTURE EXTENSION
POSSIBLE FUTURE CONNECTION TO COLAC
PROPOSED SECURITY FENCE
PROPOSED BUNDING AND BEAUTIFICATION
10 0 10 30 50m
1:2000
PROPOSED TRACKS
HANDOVER POINT AND FUTURE EXTEN
PROPOSED PLATFORM
PROPOSED FUTURE PLATFORM EXTEN
PROPOSED GRADE SEPARATION

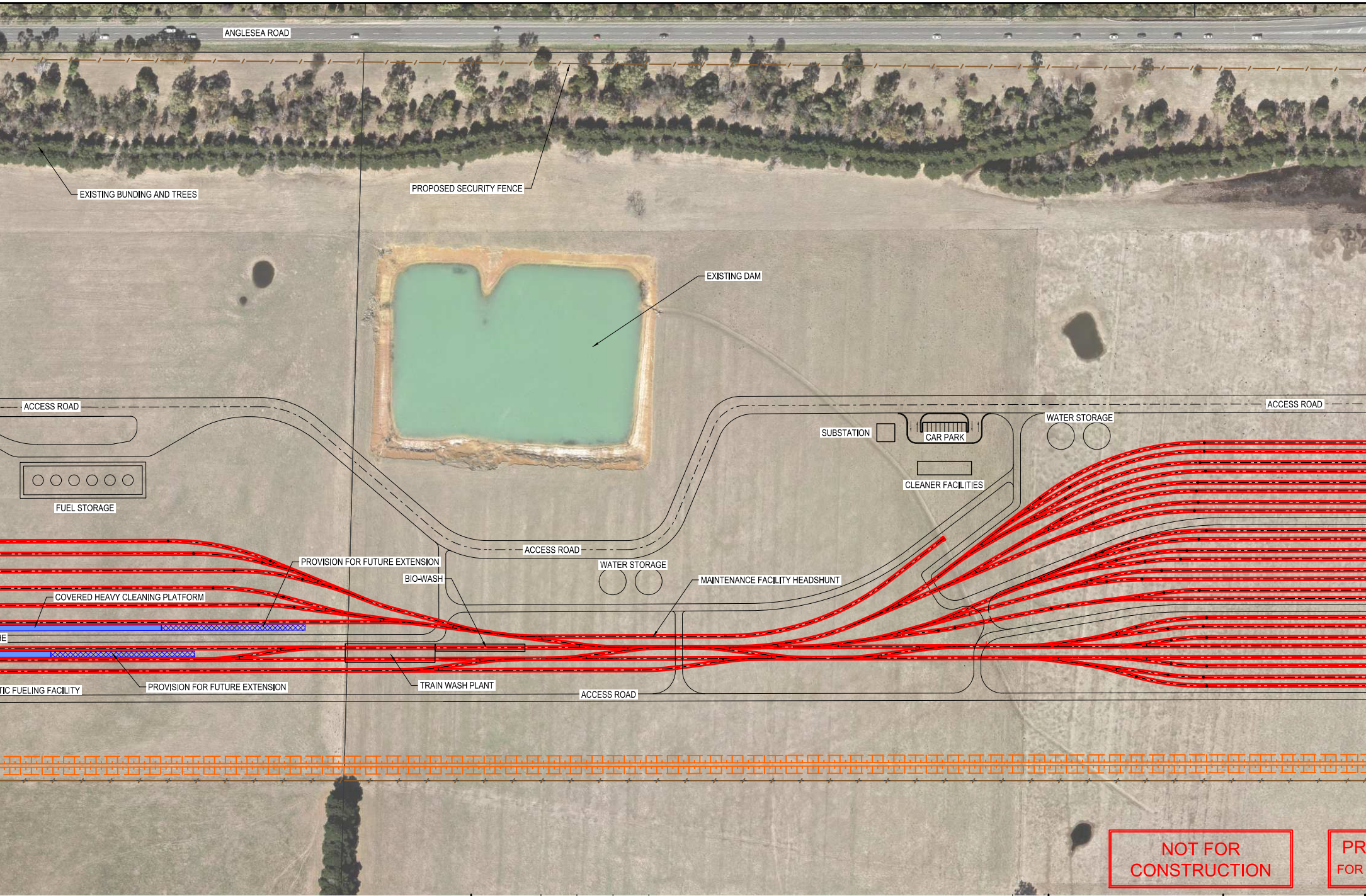
ANGLESEA ROAD
EXISTING BUNDING AND TREES
PROPOSED SECURITY FENCE
EXISTING DAM
ACCESS ROAD
FUEL STORAGE
SUBSTATION
CAR PARK
WATER STORAGE
ACCESS ROAD
CLEANER FACILITIES
ACCESS ROAD
PROVISION FOR FUTURE EXTENSION
BIO-WASH
WATER STORAGE
MAINTENANCE FACILITY HEADSHUNT
COVERED HEAVY CLEANING PLATFORM
E
TIC FUELING FACILITY
PROVISION FOR FUTURE EXTENSION
TRAIN WASH PLANT
ACCESS ROAD

NOT FOR CONSTRUCTION

PR
FOR

NSION

NSION

OPUS RAIL		P1	16/12/16	PRELIMINARY ISSUE FOR REVIEW	Deleted - Confidential	
Revised By	In Serv	Rev.	Date	Description	Designed Checked Ind. Rev.	Approv.

Consultant

OPUS

Franchisee / Lessee

PUBLIC TRANSPORT VICTORIA PT

This drawing has been prepared by, or compiled from information provided by, persons other than Victrack. To the maximum extent permissible by law, Victrack takes no responsibility for, and makes no representations in relation to, the completeness, accuracy or quality of any information contained in this drawing. Each user of this drawing releases Victrack from all and any loss, damage, cost, expense or liability in relation to the use of, or any reliance on, this drawing or the information contained in it.

All written dimensions take precedence over scaled dimensions.

This drawing is provided only for the information of the person or organisation to whom Victrack provides it. It may not be provided to, or used by, any other person without Victrack's prior written consent.

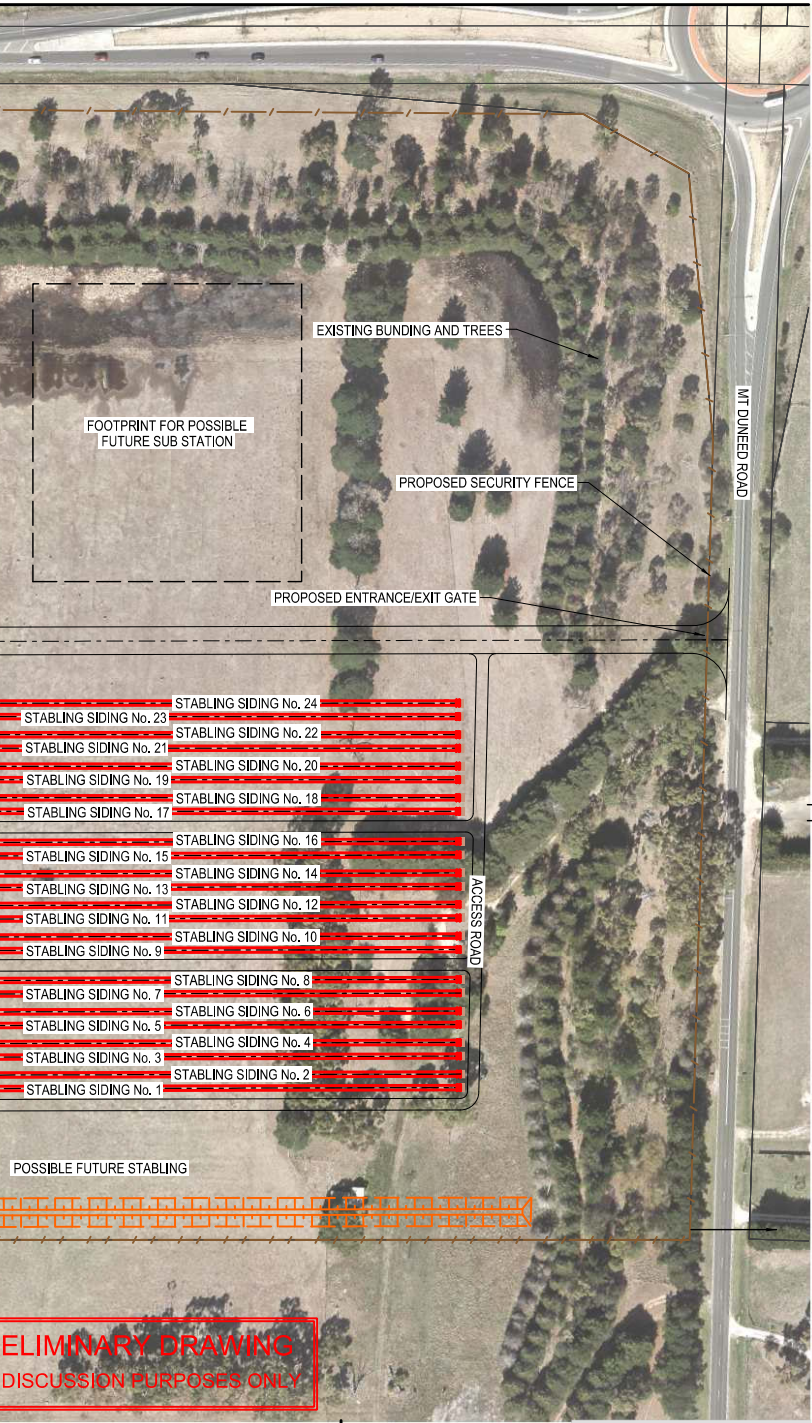
EXISTING BUNDING AND TREES
FOOTPRINT FOR POSSIBLE FUTURE SUB STATION
PROPOSED SECURITY FENCE
MT DUNEED ROAD
PROPOSED ENTRANCE/EXIT GATE
STABLING SIDING No. 24
STABLING SIDING No. 23
STABLING SIDING No. 22
STABLING SIDING No. 21
STABLING SIDING No. 20
STABLING SIDING No. 19
STABLING SIDING No. 18
STABLING SIDING No. 17
STABLING SIDING No. 16
STABLING SIDING No. 15
STABLING SIDING No. 14
STABLING SIDING No. 13
STABLING SIDING No. 12
STABLING SIDING No. 11
STABLING SIDING No. 10
STABLING SIDING No. 9
ACCESS ROAD
STABLING SIDING No. 8
STABLING SIDING No. 7
STABLING SIDING No. 6
STABLING SIDING No. 5
STABLING SIDING No. 4
STABLING SIDING No. 3
STABLING SIDING No. 2
STABLING SIDING No. 1
POSSIBLE FUTURE STABLING
ELIMINARY DRAWING
DISCUSSION PURPOSES ONLY

RAILWAY TRACK AND CIVIL

WAURN PONDS

PROPOSED TRAIN MAINTENANCE
AND STABLING FACILITY
SITE "J" - OPTION 1

Up Location	Down Location	Datum
East. North. ID#	East. North. ID#	

PUBLIC TRANSPORT VICTORIA

File Name

Sheet No. 01 of 01

In Serv.

Scale AS SHOWN

Sheet Size A3 LONG

Deleted - Confidential

Checked By

Ind. Review

Approved

Approval Date

Drawing Number 4890-C-0701

Revision P1