

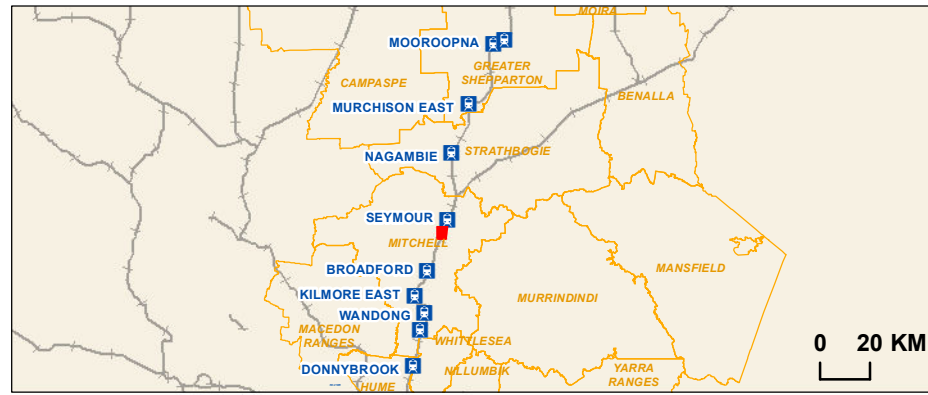


**DRAFT & CONFIDENTIAL**

- PASS Chainages (km)
- +— Railway
- ▭ Project Investigation Area

**Map 18 of 69**

Data Sources:  
 AJM 2019  
 Advisian 2018  
 Vicmap 2018  
 Basemap: ESRI 2018

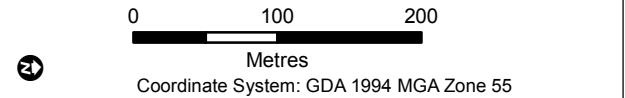


**Regional Rail Revival  
 North-East & Shepparton**

Maps of Indicate Locations For Each Element

Drawing Number: NES-AJM-PWD-PWD-MAP-XLP-VIC-0419115	Revision: A.2
--	------------------

Drawn By: R. Lancaster	Approved By: G. Whelan	Date: 17/09/2019	Map Size: A3
---------------------------	---------------------------	---------------------	-----------------



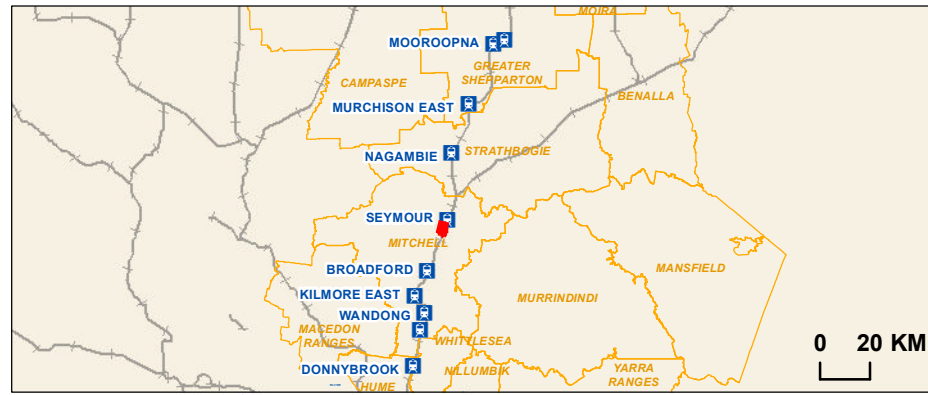


**DRAFT & CONFIDENTIAL**

- PASS Chainages (km)
- ✕ Level Crossing
- +— Railway
- ▭ Project Investigation Area

**Map 19 of 69**

Data Sources:  
 AJM 2019  
 Advisian 2018  
 Vicmap 2018  
 Basemap: ESRI 2018

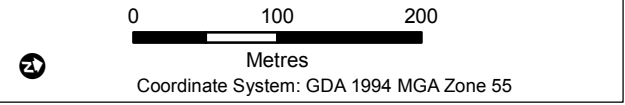


**Regional Rail Revival  
 North-East & Shepparton**

Maps of Indicate Locations For Each Element

Drawing Number:	Revision:
NES-AJM-PWD-PWD-MAP-XLP-VIC-0419115	A.2

Drawn By:	Approved By:	Date:	Map Size:
R. Lancaster	G. Whelan	17/09/2019	A3



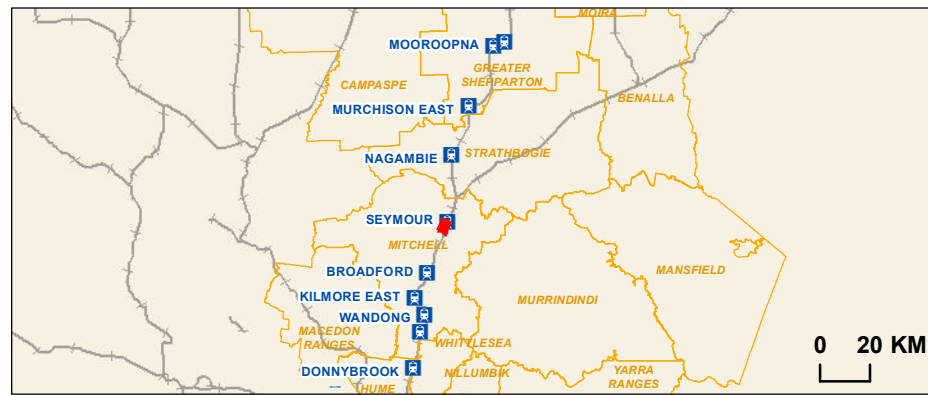


**DRAFT & CONFIDENTIAL**

- PASS Chainages (km)
- +— Railway
- ▭ Project Investigation Area

**Map 20 of 69**

Data Sources:  
 AJM 2019  
 Advisian 2018  
 Vicmap 2018  
 Basemap: ESRI 2018



**Regional Rail Revival  
 North-East & Shepparton**





Maps of Indicate Locations For Each Element

Drawing Number: NES-AJM-PWD-PWD-MAP-XLP-VIC-0419115		Revision: A.2	
Drawn By: R. Lancaster	Approved By: G. Whelan	Date: 17/09/2019	Map Size: A3

0 100 200  
 Metres  
 Coordinate System: GDA 1994 MGA Zone 55

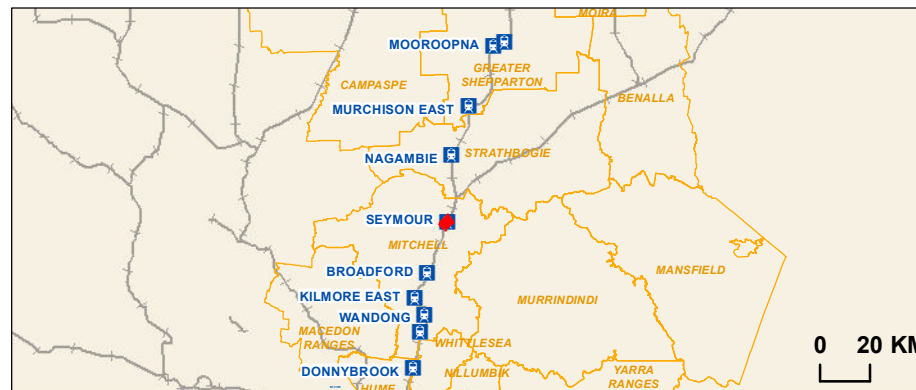


**DRAFT & CONFIDENTIAL**

-  Rail station
-  PASS Chainages (km)
-  Railway
-  Project Investigation Area

**Map 21 of 69**

Data Sources:  
 AJM 2019  
 Advisian 2018  
 Vicmap 2018  
 Basemap: ESRI 2018



**RAIL PROJECTS VICTORIA**

**AJM**  
 Joint Venture


**aurecon JACOBS**  
 MOTT MACDONALD

**Regional Rail Revival  
 North-East & Shepparton**

Maps of Indicate Locations For Each Element

Drawing Number:	Revision:
NES-AJM-PWD-PWD-MAP-XLP-VIC-0419115	A.2

Drawn By:	Approved By:	Date:	Map Size:
R. Lancaster	G. Whelan	17/09/2019	A3



Coordinate System: GDA 1994 MGA Zone 55

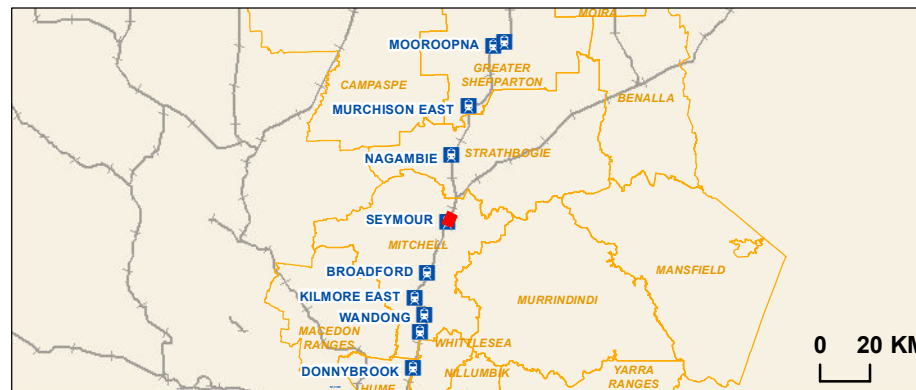


**DRAFT & CONFIDENTIAL**

- PASS Chainages (km)
- ✕ Level Crossing
- +— Railway
- ▭ Project Investigation Area

**Map 22 of 69**

Data Sources:  
 AJM 2019  
 Advisian 2018  
 Vicmap 2018  
 Basemap: ESRI 2018




**Regional Rail Revival  
 North-East & Shepparton**

Maps of Indicate Locations For Each Element

Drawing Number:	Revision:
NES-AJM-PWD-PWD-MAP-XLP-VIC-0419115	A.2

Drawn By:	Approved By:	Date:	Map Size:
R. Lancaster	G. Whelan	17/09/2019	A3



Coordinate System: GDA 1994 MGA Zone 55

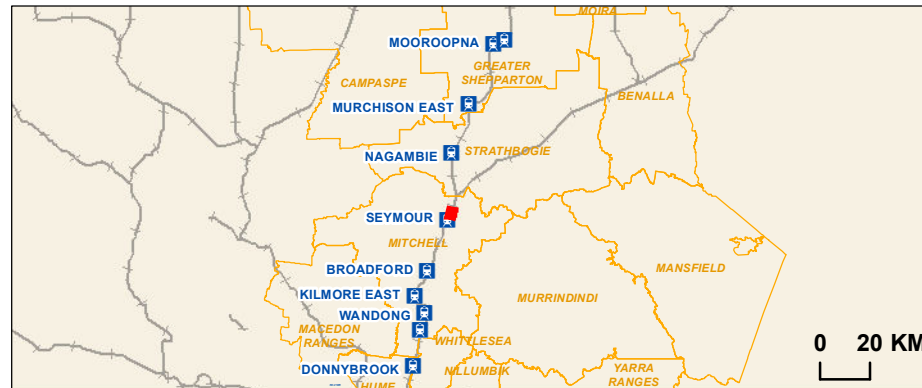


**DRAFT & CONFIDENTIAL**

- PASS Chainages (km)
- +— Railway
- ▭ Project Investigation Area

**Map 23 of 69**

Data Sources:  
 AJM 2019  
 Advisian 2018  
 Vicmap 2018  
 Basemap: ESRI 2018

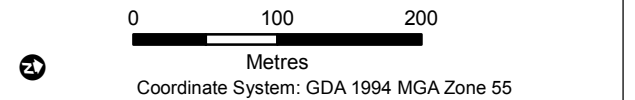


**Regional Rail Revival  
 North-East & Shepparton**

Maps of Indicate Locations For Each Element

Drawing Number: NES-AJM-PWD-PWD-MAP-XLP-VIC-0419115	Revision: A.2
--	------------------

Drawn By: R. Lancaster	Approved By: G. Whelan	Date: 17/09/2019	Map Size: A3
---------------------------	---------------------------	---------------------	-----------------



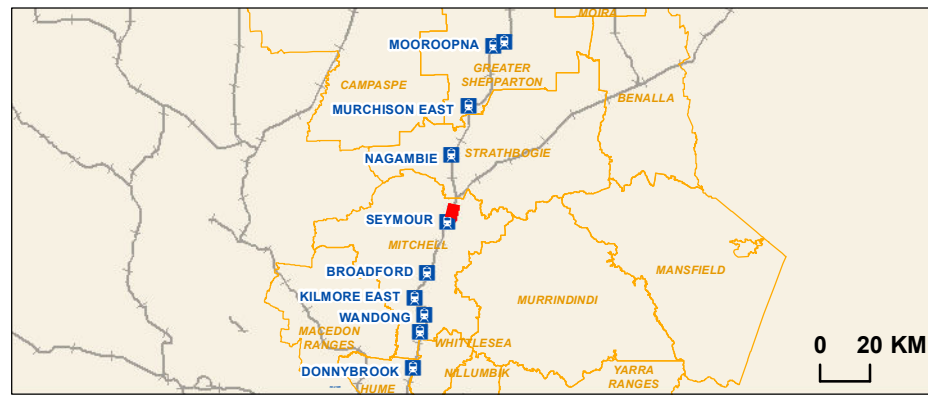


**DRAFT & CONFIDENTIAL**

- PASS Chainages (km)
- +— Railway
- ▭ Project Investigation Area

**Map 24 of 69**

Data Sources:  
 AJM 2019  
 Advisian 2018  
 Vicmap 2018  
 Basemap: ESRI 2018




**Regional Rail Revival  
 North-East & Shepparton**

Maps of Indicate Locations For Each Element

Drawing Number: NES-AJM-PWD-PWD-MAP-XLP-VIC-0419115	Revision: A.2
--	------------------

Drawn By: R. Lancaster	Approved By: G. Whelan	Date: 17/09/2019	Map Size: A3
---------------------------	---------------------------	---------------------	-----------------



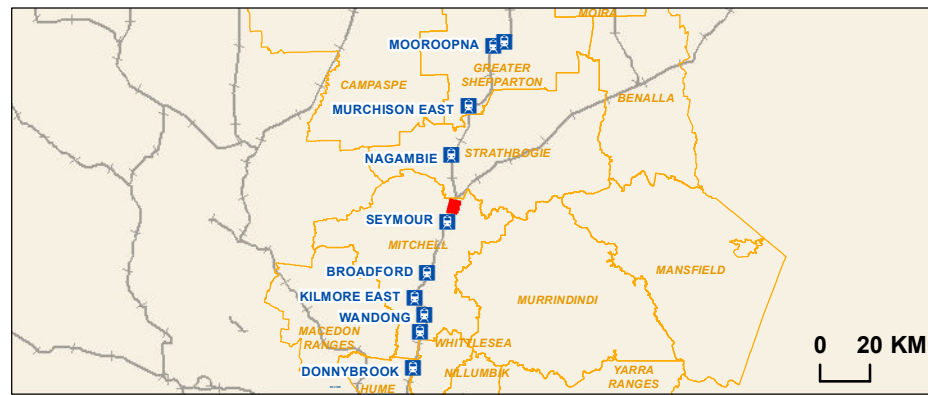


**DRAFT & CONFIDENTIAL**

- PASS Chainages (km)
- ✗ Level Crossing
- +— Railway
- ▭ Project Investigation Area

**Map 25 of 69**

Data Sources:  
 AJM 2019  
 Advisian 2018  
 Vicmap 2018  
 Basemap: ESRI 2018




**Regional Rail Revival  
 North-East & Shepparton**

Maps of Indicate Locations For Each Element

Drawing Number: NES-AJM-PWD-PWD-MAP-XLP-VIC-0419115  
 Revision: A.2

Drawn By: R. Lancaster	Approved By: G. Whelan	Date: 17/09/2019	Map Size: A3
---------------------------	---------------------------	---------------------	-----------------





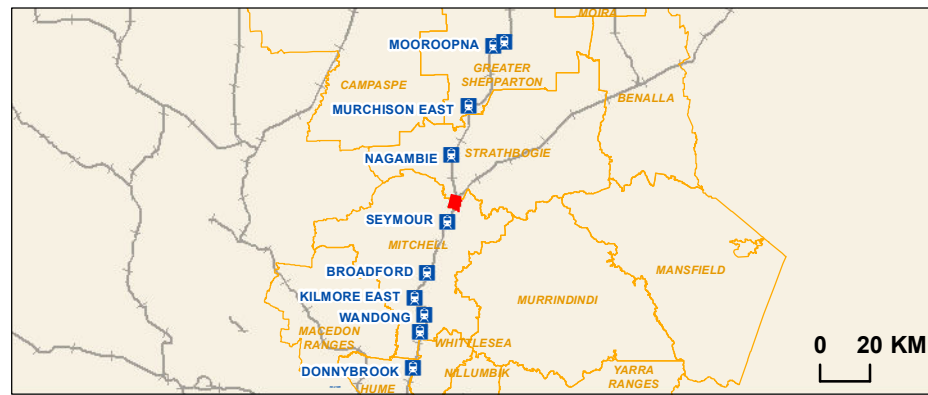


**DRAFT & CONFIDENTIAL**

- PASS Chainages (km)
- ✗ Level Crossing
- +— Railway
- ▭ Project Investigation Area

**Map 26 of 69**

Data Sources:  
 AJM 2019  
 Advisian 2018  
 Vicmap 2018  
 Basemap: ESRI 2018

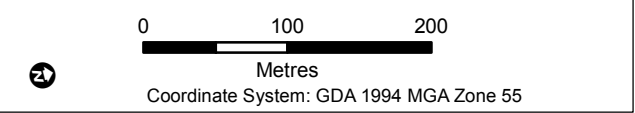


**Regional Rail Revival  
 North-East & Shepparton**

Maps of Indicate Locations For Each Element







Drawing Number:	Revision:
NES-AJM-PWD-PWD-MAP-XLP-VIC-0419115	A.2

Drawn By:	Approved By:	Date:	Map Size:
R. Lancaster	G. Whelan	17/09/2019	A3



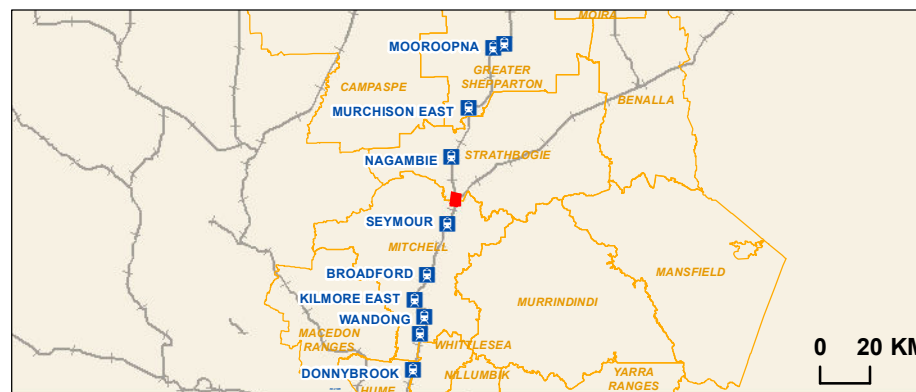


**DRAFT & CONFIDENTIAL**

-  Rail station
-  PASS Chainages (km)
-  Level Crossing
-  Railway
-  Laydown Areas
-  Project Investigation Area

Map 27 of 69

Data Sources:  
 AJM 2019  
 Advisian 2018  
 Vicmap 2018  
 Basemap: ESRI 2018



**RAIL PROJECTS VICTORIA**

**AJM** Joint Venture  
**aurecon JACOBS** MOTT MACDONALD

**Regional Rail Revival  
 North-East & Shepparton**

Maps of Indicate Locations For Each Element

Drawing Number: NES-AJM-PWD-PWD-MAP-XLP-VIC-0419115	Revision: A.2
--	------------------

Drawn By: R. Lancaster	Approved By: G. Whelan	Date: 17/09/2019	Map Size: A3
---------------------------	---------------------------	---------------------	-----------------

0 100 200  
 Metres  
 Coordinate System: GDA 1994 MGA Zone 55

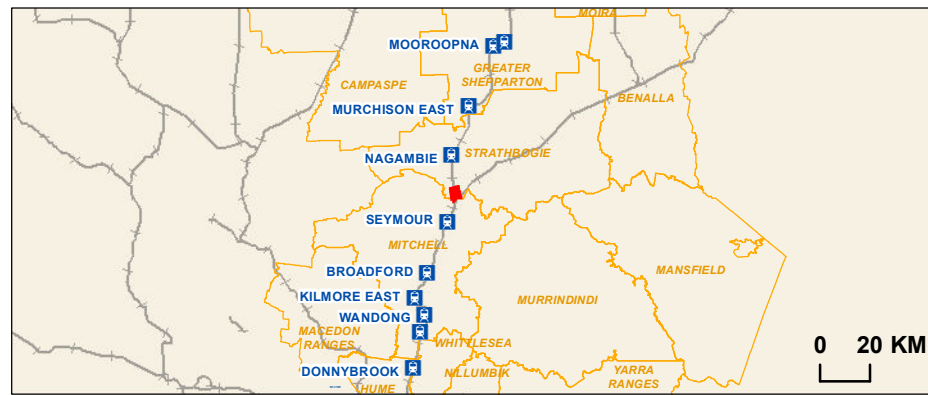


**DRAFT & CONFIDENTIAL**

- PASS Chainages (km)
- ✕ Level Crossing
- +— Railway
- Laydown Areas
- ▭ Project Investigation Area

**Map 28 of 69**

Data Sources:  
 AJM 2019  
 Advisian 2018  
 Vicmap 2018  
 Basemap: ESRI 2018




**Regional Rail Revival  
 North-East & Shepparton**

Maps of Indicate Locations For Each Element

Drawing Number: NES-AJM-PWD-PWD-MAP-XLP-VIC-0419115	Revision: A.2
--	------------------

Drawn By: R. Lancaster	Approved By: G. Whelan	Date: 17/09/2019	Map Size: A3
---------------------------	---------------------------	---------------------	-----------------



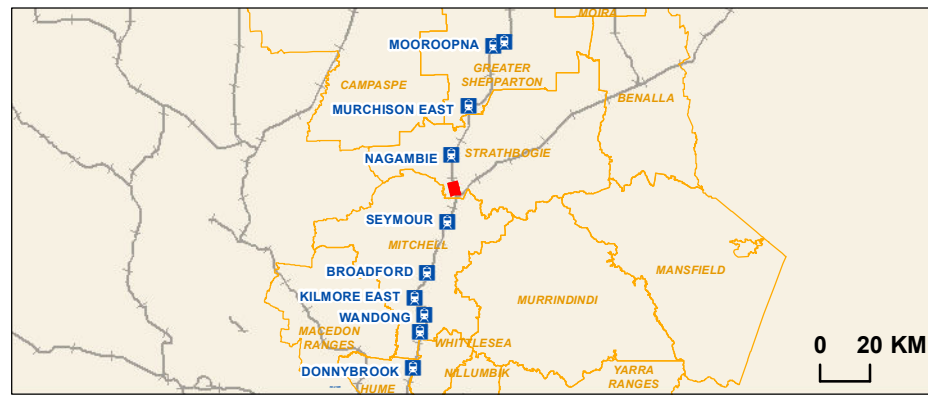


**DRAFT & CONFIDENTIAL**

- PASS Chainages (km)
- ✕ Level Crossing
- +— Railway
- Laydown Areas
- ▭ Project Investigation Area

Map 29 of 69

Data Sources:  
 AJM 2019  
 Advisian 2018  
 Vicmap 2018  
 Basemap: ESRI 2018



**Regional Rail Revival  
 North-East & Shepparton**

Maps of Indicate Locations For Each Element

Drawing Number: NES-AJM-PWD-PWD-MAP-XLP-VIC-0419115		Revision: A.2	
Drawn By: R. Lancaster	Approved By: G. Whelan	Date: 17/09/2019	Map Size: A3

0 100 200  
 Metres  
 Coordinate System: GDA 1994 MGA Zone 55

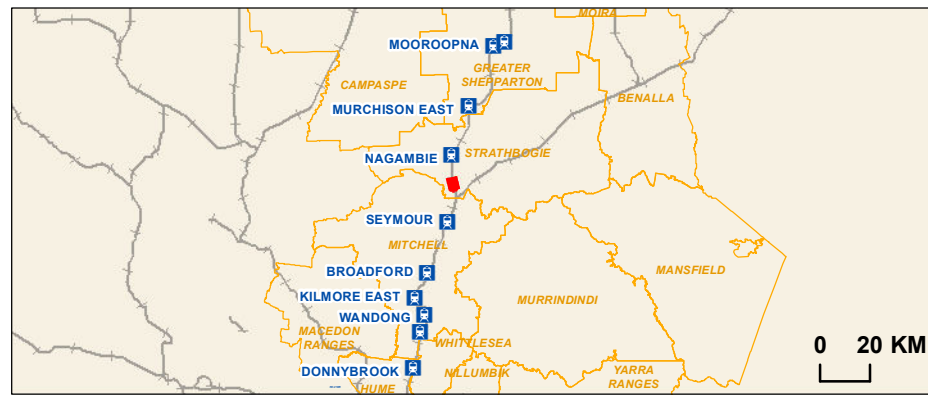


**DRAFT & CONFIDENTIAL**

- PASS Chainages (km)
- ✕ Level Crossing
- +— Railway
- Laydown Areas
- Project Investigation Area

**Map 30 of 69**

Data Sources:  
 AJM 2019  
 Advisian 2018  
 Vicmap 2018  
 Basemap: ESRI 2018



**Regional Rail Revival  
 North-East & Shepparton**

Maps of Indicate Locations For Each Element

Drawing Number: NES-AJM-PWD-PWD-MAP-XLP-VIC-0419115		Revision: A.2	
Drawn By: R. Lancaster	Approved By: G. Whelan	Date: 17/09/2019	Map Size: A3

0 100 200  
 Metres  
 Coordinate System: GDA 1994 MGA Zone 55

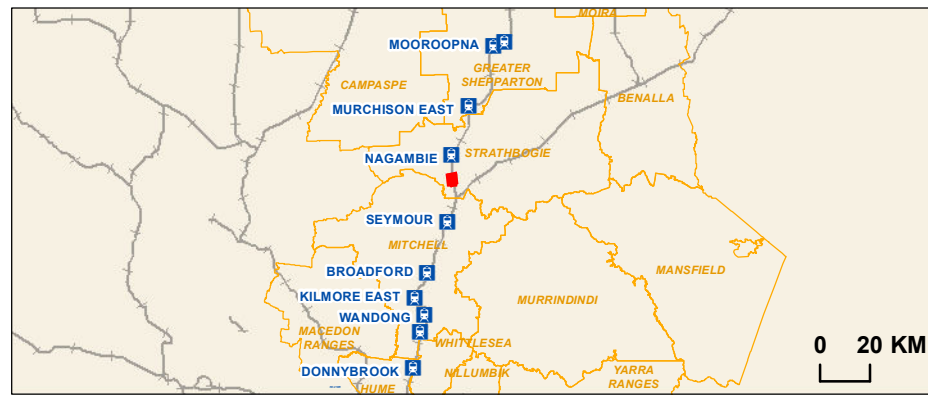


**DRAFT & CONFIDENTIAL**

- PASS Chainages (km)
- ✕ Level Crossing
- +— Railway
- Laydown Areas
- Project Investigation Area

Map 31 of 69

Data Sources:  
 AJM 2019  
 Advisian 2018  
 Vicmap 2018  
 Basemap: ESRI 2018

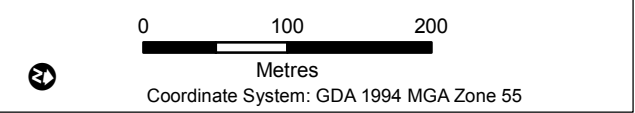


**Regional Rail Revival  
 North-East & Shepparton**

Maps of Indicate Locations For Each Element





Drawing Number: NES-AJM-PWD-PWD-MAP-XLP-VIC-0419115  
 Revision: A.2

Drawn By: R. Lancaster	Approved By: G. Whelan	Date: 17/09/2019	Map Size: A3
---------------------------	---------------------------	---------------------	-----------------



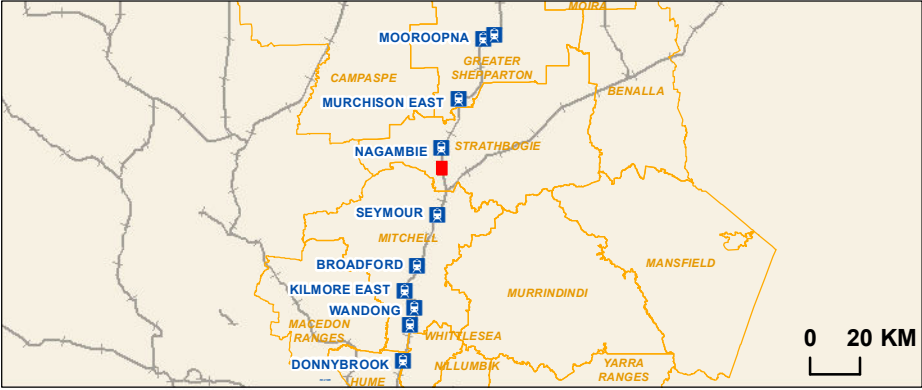


**DRAFT & CONFIDENTIAL**

-  Rail station
-  PASS Chainages (km)
-  Railway
-  Project Investigation Area

**Map 32 of 69**

Data Sources:  
 AJM 2019  
 Advisian 2018  
 Vicmap 2018  
 Basemap: ESRI 2018



**Regional Rail Revival  
 North-East & Shepparton**






Maps of Indicate Locations For Each Element

Drawing Number: NES-AJM-PWD-PWD-MAP-XLP-VIC-0419115		Revision: A.2	
Drawn By: R. Lancaster	Approved By: G. Whelan	Date: 17/09/2019	Map Size: A3

0 100 200  
 Metres  
 Coordinate System: GDA 1994 MGA Zone 55

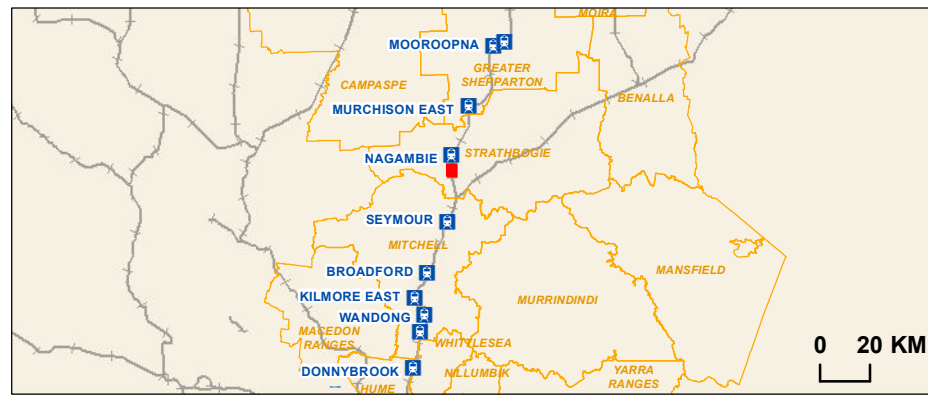


**DRAFT & CONFIDENTIAL**

-  Rail station
-  PASS Chainages (km)
-  Level Crossing
-  Railway
-  Project Investigation Area

**Map 33 of 69**

Data Sources:  
 AJM 2019  
 Advisian 2018  
 Vicmap 2018  
 Basemap: ESRI 2018



**Regional Rail Revival  
 North-East & Shepparton**

Maps of Indicate Locations For Each Element

Drawing Number: NES-AJM-PWD-PWD-MAP-XLP-VIC-0419115		Revision: A.2	
Drawn By: R. Lancaster	Approved By: G. Whelan	Date: 17/09/2019	Map Size: A3

0 100 200  
 Metres  
 Coordinate System: GDA 1994 MGA Zone 55

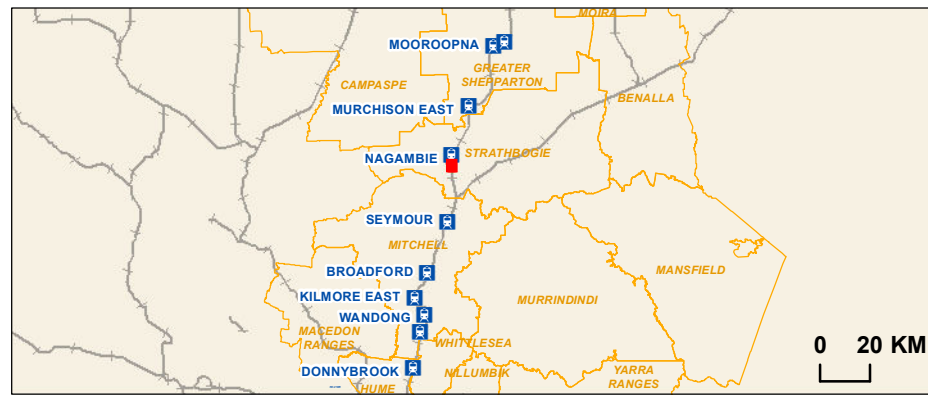




- PASS Chainages (km)
- ✕ Level Crossing
- +— Railway
- Laydown Areas
- Project Investigation Area

Map 34 of 69

Data Sources:  
 AJM 2019  
 Advisian 2018  
 Vicmap 2018  
 Basemap: ESRI 2018

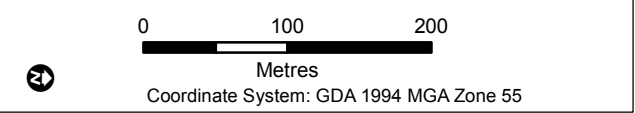


**Regional Rail Revival  
 North-East & Shepparton**

Maps of Indicate Locations For Each Element

Drawing Number: NES-AJM-PWD-PWD-MAP-XLP-VIC-0419115  
 Revision: A.2

Drawn By: R. Lancaster	Approved By: G. Whelan	Date: 17/09/2019	Map Size: A3
---------------------------	---------------------------	---------------------	-----------------



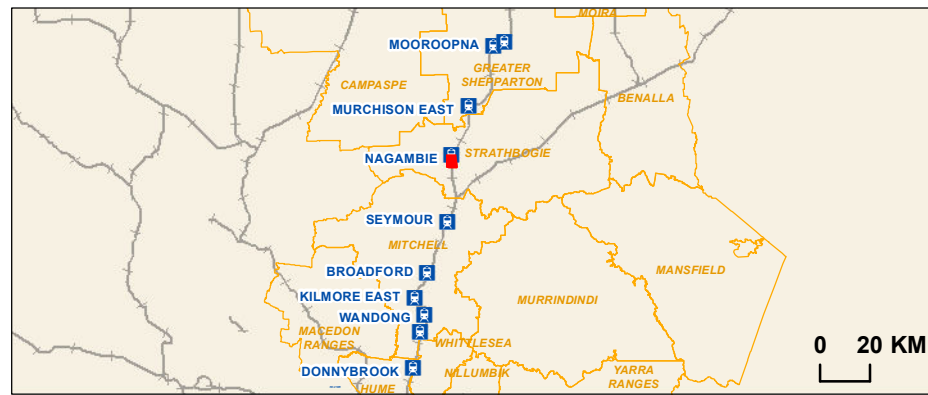


**DRAFT & CONFIDENTIAL**

- PASS Chainages (km)
- ✕ Level Crossing
- +— Railway
- Laydown Areas
- ▭ Project Investigation Area

**Map 35 of 69**

Data Sources:  
 AJM 2019  
 Advisian 2018  
 Vicmap 2018  
 Basemap: ESRI 2018



**Regional Rail Revival  
 North-East & Shepparton**

Maps of Indicate Locations For Each Element

Drawing Number: NES-AJM-PWD-PWD-MAP-XLP-VIC-0419115		Revision: A.2	
Drawn By: R. Lancaster	Approved By: G. Whelan	Date: 17/09/2019	Map Size: A3

0 100 200  
 Metres  
 Coordinate System: GDA 1994 MGA Zone 55