

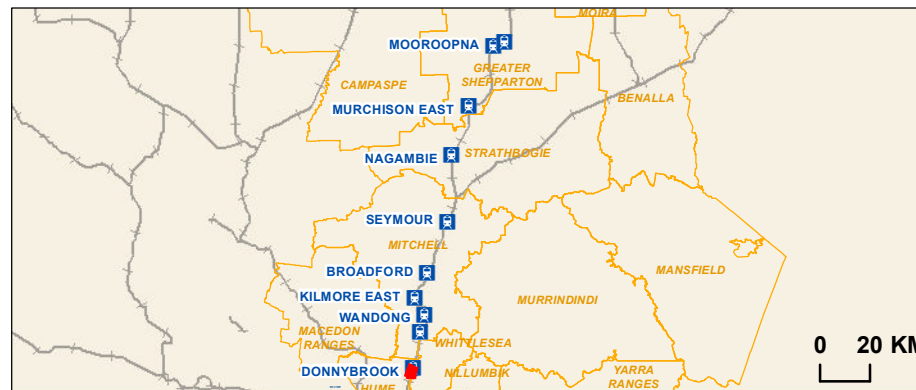


**DRAFT & CONFIDENTIAL**

- PASS Chainages (km)
- +— Railway
- ▭ Project Investigation Area

Map 1 of 69

Data Sources:  
 AJM 2019  
 Advisian 2018  
 Vicmap 2018  
 Basemap: ESRI 2018



**RAIL PROJECTS VICTORIA**

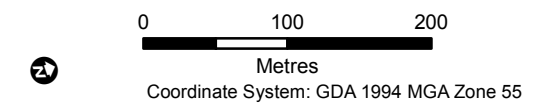
**AJM** Joint Venture  
**aurecon JACOBS** MOTT MACDONALD

**Regional Rail Revival  
 North-East & Shepparton**

Maps of Indicate Locations For Each Element






Drawing Number: NES-AJM-PWD-PWD-MAP-XLP-VIC-0419115	Revision: A.2
--	------------------

Drawn By: R. Lancaster	Approved By: G. Whelan	Date: 17/09/2019	Map Size: A3
---------------------------	---------------------------	---------------------	-----------------



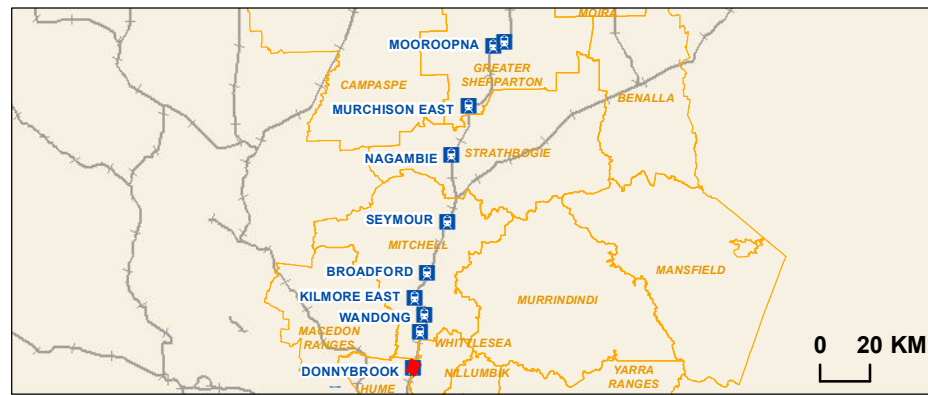


**DRAFT & CONFIDENTIAL**

-  Rail station
-  PASS Chainages (km)
-  Level Crossing
-  Railway
-  Project Investigation Area

Map 2 of 69

Data Sources:  
 AJM 2019  
 Advisian 2018  
 Vicmap 2018  
 Basemap: ESRI 2018



**RAIL PROJECTS VICTORIA**

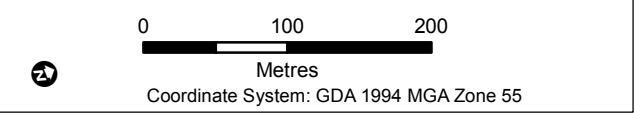
**AJM** Joint Venture  
**aurecon JACOBS** MOTT MACDONALD

**Regional Rail Revival North-East & Shepparton**

Maps of Indicate Locations For Each Element

Drawing Number: NES-AJM-PWD-PWD-MAP-XLP-VIC-0419115  
 Revision: A.2

Drawn By: R. Lancaster	Approved By: G. Whelan	Date: 17/09/2019	Map Size: A3
---------------------------	---------------------------	---------------------	-----------------



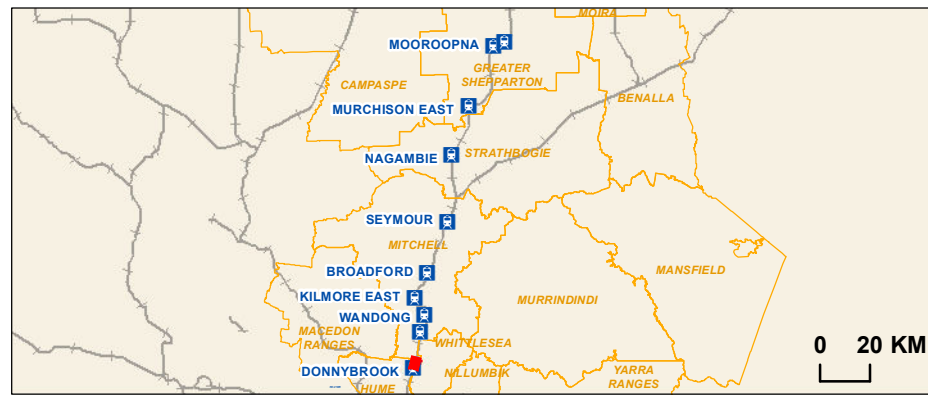


**DRAFT & CONFIDENTIAL**

- PASS Chainages (km)
- +— Railway
- ▭ Project Investigation Area

**Map 3 of 69**

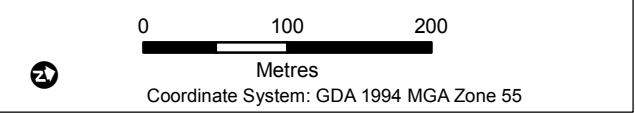
Data Sources:  
 AJM 2019  
 Advisian 2018  
 Vicmap 2018  
 Basemap: ESRI 2018



**Regional Rail Revival  
 North-East & Shepparton**

Maps of Indicate Locations For Each Element  
 Drawing Number: NES-AJM-PWD-PWD-MAP-XLP-VIC-0419115  
 Revision: A.2

Drawn By: R. Lancaster	Approved By: G. Whelan	Date: 17/09/2019	Map Size: A3
---------------------------	---------------------------	---------------------	-----------------



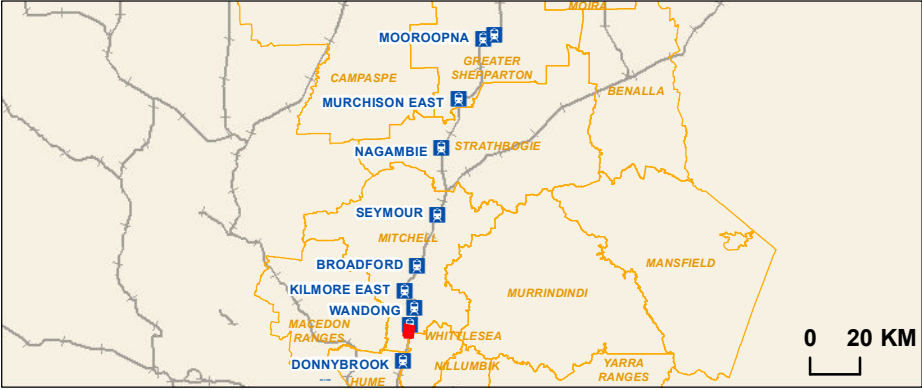


**DRAFT & CONFIDENTIAL**

- PASS Chainages (km)
- +— Railway
- ▭ Project Investigation Area

Map 4 of 69

Data Sources:  
 AJM 2019  
 Advisian 2018  
 Vicmap 2018  
 Basemap: ESRI 2018

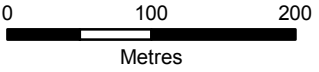


**Regional Rail Revival  
 North-East & Shepparton**

Maps of Indicate Locations For Each Element

Drawing Number: NES-AJM-PWD-PWD-MAP-XLP-VIC-0419115	Revision: A.2
--	------------------






Drawn By: R. Lancaster	Approved By: G. Whelan	Date: 17/09/2019	Map Size: A3
---------------------------	---------------------------	---------------------	-----------------



Coordinate System: GDA 1994 MGA Zone 55

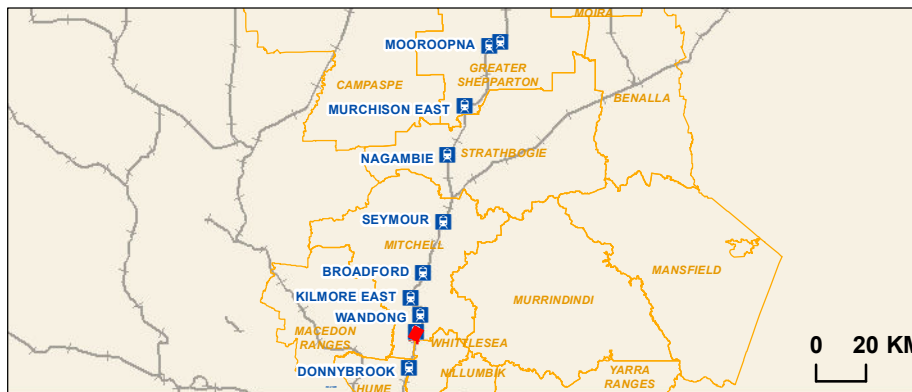


**DRAFT & CONFIDENTIAL**

-  Rail station
-  PASS Chainages (km)
-  Level Crossing
-  Railway
-  Project Investigation Area

Map 5 of 69

Data Sources:  
 AJM 2019  
 Advisian 2018  
 Vicmap 2018  
 Basemap: ESRI 2018



**RAIL PROJECTS VICTORIA**

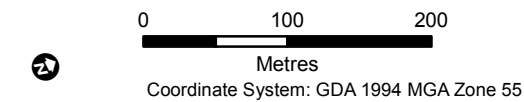
**AJM** Joint Venture  
**aurecon JACOBS** MOTT MACDONALD

**Regional Rail Revival  
 North-East & Shepparton**

Maps of Indicate Locations For Each Element

Drawing Number: NES-AJM-PWD-PWD-MAP-XLP-VIC-0419115	Revision: A.2
--	------------------

Drawn By: R. Lancaster	Approved By: G. Whelan	Date: 17/09/2019	Map Size: A3
---------------------------	---------------------------	---------------------	-----------------



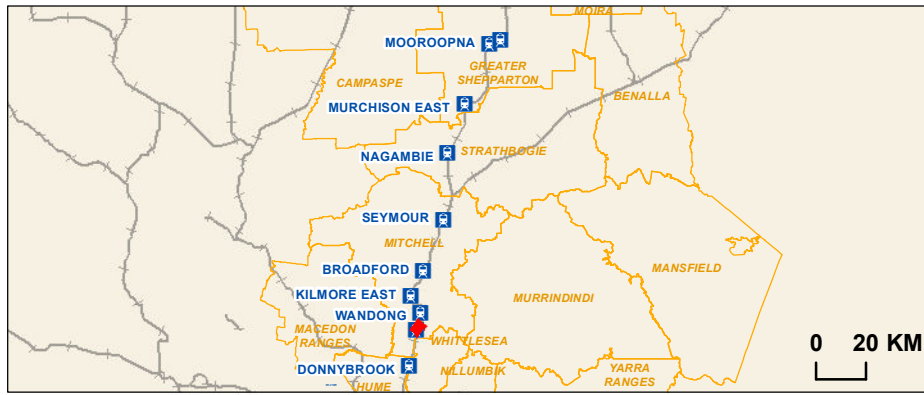


**DRAFT & CONFIDENTIAL**

- PASS Chainages (km)
- +— Railway
- ▭ Project Investigation Area

**Map 6 of 69**

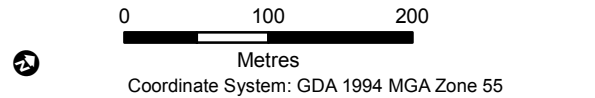
Data Sources:  
 AJM 2019  
 Advisian 2018  
 Vicmap 2018  
 Basemap: ESRI 2018



**Regional Rail Revival  
 North-East & Shepparton**

Maps of Indicate Locations For Each Element

Drawing Number: NES-AJM-PWD-PWD-MAP-XLP-VIC-0419115		Revision: A.2	
Drawn By: R. Lancaster	Approved By: G. Whelan	Date: 17/09/2019	Map Size: A3



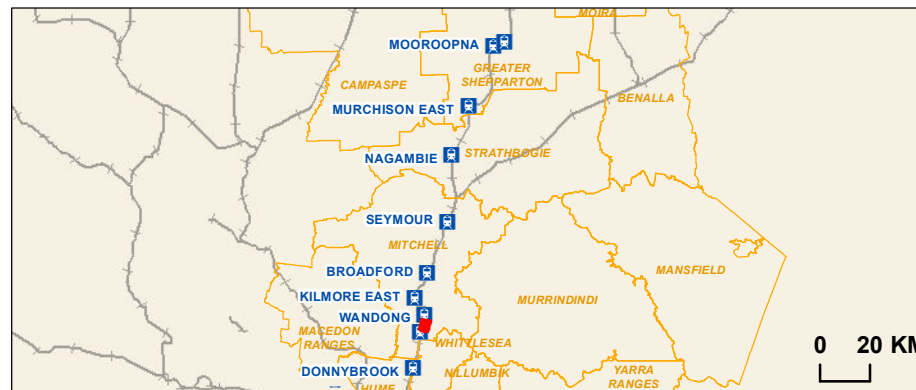


**DRAFT & CONFIDENTIAL**

- PASS Chainages (km)
- ✗ Level Crossing
- +— Railway
- ▭ Project Investigation Area

Map 7 of 69

Data Sources:  
 AJM 2019  
 Advisian 2018  
 Vicmap 2018  
 Basemap: ESRI 2018



**RAIL PROJECTS VICTORIA**


**AJM** Joint Venture  
**aurecon JACOBS** MOTT MACDONALD

**Regional Rail Revival  
 North-East & Shepparton**

Maps of Indicate Locations For Each Element

Drawing Number: NES-AJM-PWD-PWD-MAP-XLP-VIC-0419115	Revision: A.2
--	------------------

Drawn By: R. Lancaster	Approved By: G. Whelan	Date: 17/09/2019	Map Size: A3
---------------------------	---------------------------	---------------------	-----------------



Coordinate System: GDA 1994 MGA Zone 55

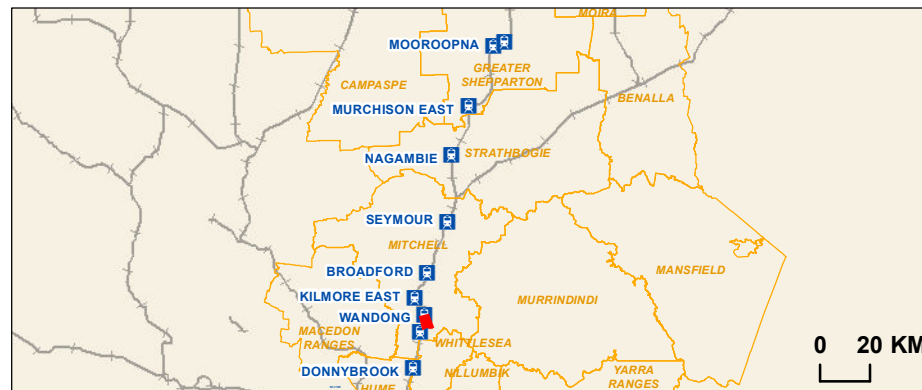


**DRAFT & CONFIDENTIAL**

- PASS Chainages (km)
- +— Railway
- ▭ Project Investigation Area

Map 8 of 69

Data Sources:  
 AJM 2019  
 Advisian 2018  
 Vicmap 2018  
 Basemap: ESRI 2018




**Regional Rail Revival  
 North-East & Shepparton**

Maps of Indicate Locations For Each Element

Drawing Number:	Revision:
NES-AJM-PWD-PWD-MAP-XLP-VIC-0419115	A.2

Drawn By:	Approved By:	Date:	Map Size:
R. Lancaster	G. Whelan	17/09/2019	A3








Coordinate System: GDA 1994 MGA Zone 55



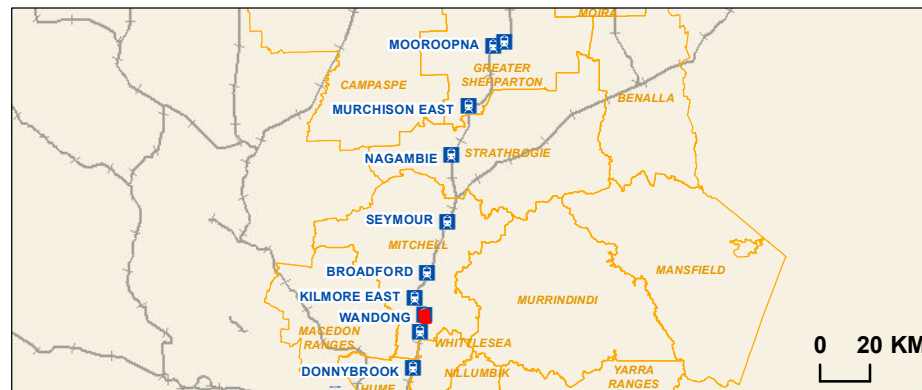


**DRAFT & CONFIDENTIAL**

-  Rail station
-  PASS Chainages (km)
-  Level Crossing
-  Railway
-  Project Investigation Area

**Map 9 of 69**

Data Sources:  
 AJM 2019  
 Advisian 2018  
 Vicmap 2018  
 Basemap: ESRI 2018

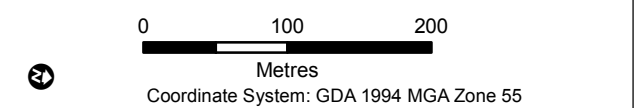


**Regional Rail Revival  
 North-East & Shepparton**

Maps of Indicate Locations For Each Element





Drawing Number: NES-AJM-PWD-PWD-MAP-XLP-VIC-0419115  
 Revision: A.2

Drawn By: R. Lancaster	Approved By: G. Whelan	Date: 17/09/2019	Map Size: A3
---------------------------	---------------------------	---------------------	-----------------



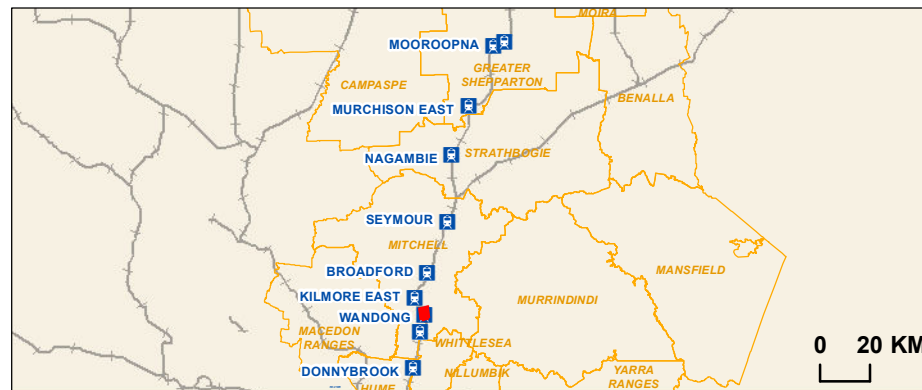


**DRAFT & CONFIDENTIAL**

-  Rail station
-  PASS Chainages (km)
-  Railway
-  Project Investigation Area

Map 10 of 69

Data Sources:  
 AJM 2019  
 Advisian 2018  
 Vicmap 2018  
 Basemap: ESRI 2018

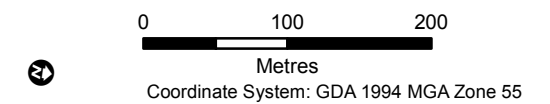


**Regional Rail Revival  
 North-East & Shepparton**

Maps of Indicate Locations For Each Element

Drawing Number:	Revision:
NES-AJM-PWD-PWD-MAP-XLP-VIC-0419115	A.2

Drawn By:	Approved By:	Date:	Map Size:
R. Lancaster	G. Whelan	17/09/2019	A3



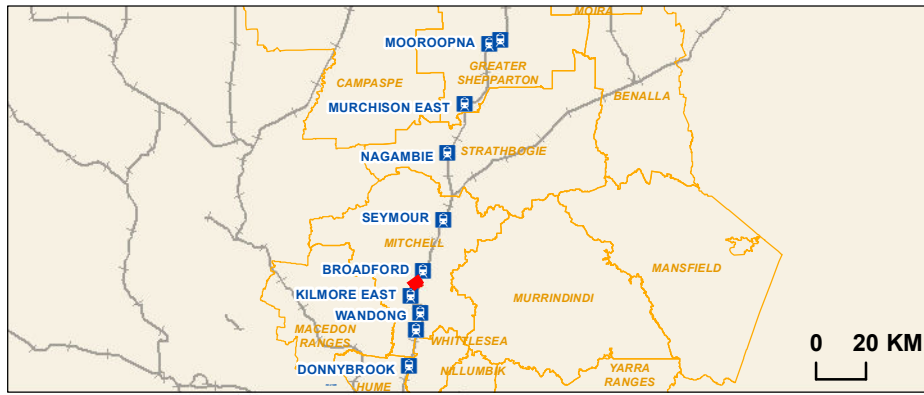


**DRAFT & CONFIDENTIAL**

- PASS Chainages (km)
- +— Railway
- ▭ Project Investigation Area

**Map 11 of 69**

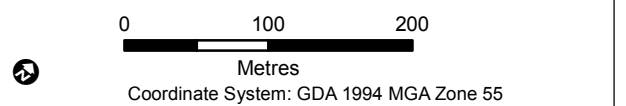
Data Sources:  
 AJM 2019  
 Advisian 2018  
 Vicmap 2018  
 Basemap: ESRI 2018



**Regional Rail Revival  
 North-East & Shepparton**

Maps of Indicate Locations For Each Element  
 Drawing Number: NES-AJM-PWD-PWD-MAP-XLP-VIC-0419115  
 Revision: A.2

Drawn By: R. Lancaster	Approved By: G. Whelan	Date: 17/09/2019	Map Size: A3
---------------------------	---------------------------	---------------------	-----------------



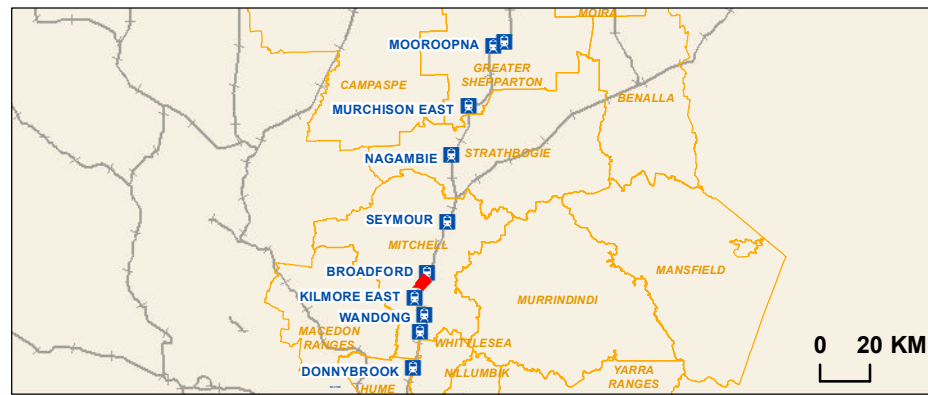


**DRAFT & CONFIDENTIAL**

- PASS Chainages (km)
- ✗ Level Crossing
- +— Railway
- ▭ Project Investigation Area

**Map 12 of 69**

Data Sources:  
 AJM 2019  
 Advisian 2018  
 Vicmap 2018  
 Basemap: ESRI 2018



**Regional Rail Revival  
North-East & Shepparton**

Maps of Indicate Locations For Each Element

Drawing Number: NES-AJM-PWD-PWD-MAP-XLP-VIC-0419115		Revision: A.2	
Drawn By: R. Lancaster	Approved By: G. Whelan	Date: 17/09/2019	Map Size: A3

0 100 200  
Metres

Coordinate System: GDA 1994 MGA Zone 55

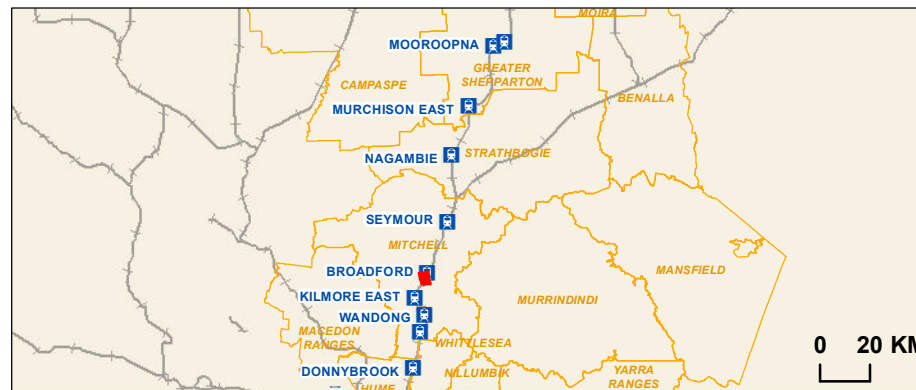


**DRAFT & CONFIDENTIAL**

- PASS Chainages (km)
- +— Railway
- ▭ Project Investigation Area

**Map 13 of 69**

Data Sources:  
 AJM 2019  
 Advisian 2018  
 Vicmap 2018  
 Basemap: ESRI 2018




**Regional Rail Revival  
 North-East & Shepparton**

Maps of Indicate Locations For Each Element

Drawing Number:	Revision:
NES-AJM-PWD-PWD-MAP-XLP-VIC-0419115	A.2

Drawn By:	Approved By:	Date:	Map Size:
R. Lancaster	G. Whelan	17/09/2019	A3



Coordinate System: GDA 1994 MGA Zone 55

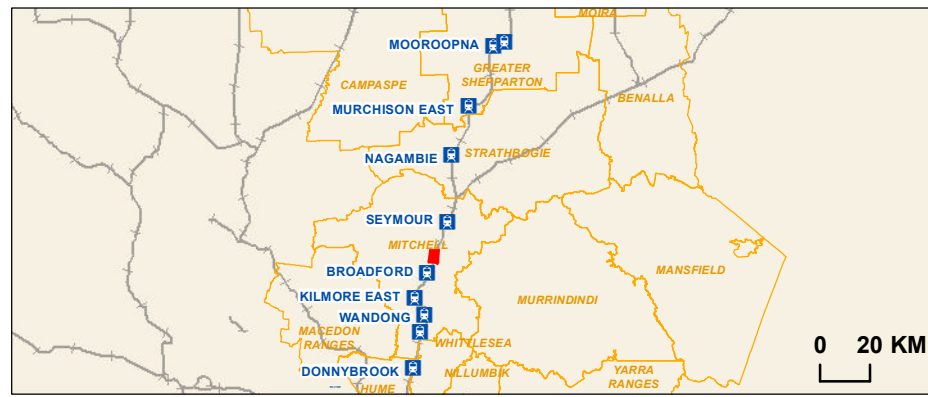


**DRAFT & CONFIDENTIAL**

- PASS Chainages (km)
- +— Railway
- ▭ Project Investigation Area

**Map 14 of 69**

Data Sources:  
 AJM 2019  
 Advisian 2018  
 Vicmap 2018  
 Basemap: ESRI 2018

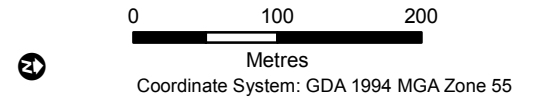


**Regional Rail Revival  
 North-East & Shepparton**

Maps of Indicate Locations For Each Element

Drawing Number: NES-AJM-PWD-PWD-MAP-XLP-VIC-0419115	Revision: A.2
--	------------------

Drawn By: R. Lancaster	Approved By: G. Whelan	Date: 17/09/2019	Map Size: A3
---------------------------	---------------------------	---------------------	-----------------



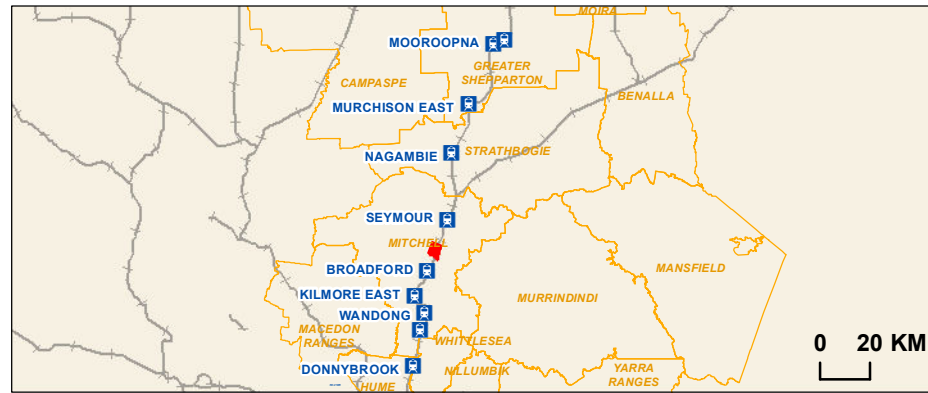


**DRAFT & CONFIDENTIAL**

- PASS Chainages (km)
- ✕ Level Crossing
- +— Railway
- ▭ Project Investigation Area

**Map 15 of 69**

Data Sources:  
 AJM 2019  
 Advisian 2018  
 Vicmap 2018  
 Basemap: ESRI 2018



**Regional Rail Revival  
 North-East & Shepparton**

Maps of Indicate Locations For Each Element

Drawing Number: NES-AJM-PWD-PWD-MAP-XLP-VIC-0419115	Revision: A.2
Drawn By: R. Lancaster	Approved By: G. Whelan
Date: 17/09/2019	Map Size: A3

0 100 200  
 Metres  
 Coordinate System: GDA 1994 MGA Zone 55

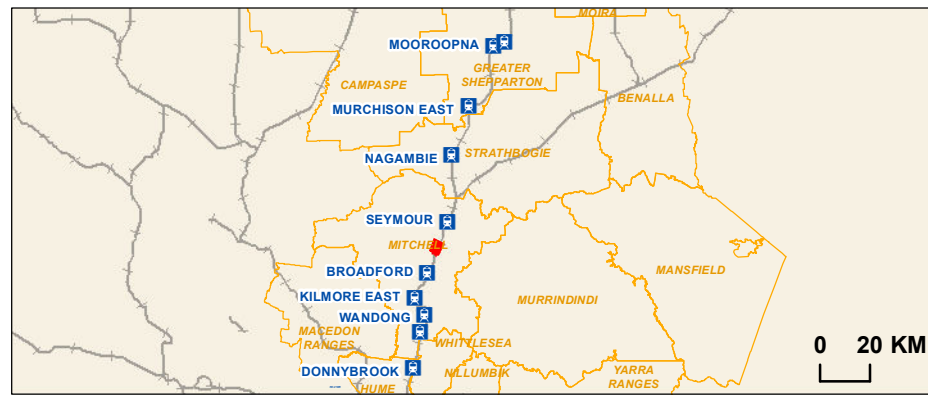


**DRAFT & CONFIDENTIAL**

- PASS Chainages (km)
- ✕ Level Crossing
- +— Railway
- ▭ Project Investigation Area

**Map 16 of 69**

Data Sources:  
 AJM 2019  
 Advisian 2018  
 Vicmap 2018  
 Basemap: ESRI 2018




**Regional Rail Revival  
 North-East & Shepparton**

Maps of Indicate Locations For Each Element

Drawing Number: NES-AJM-PWD-PWD-MAP-XLP-VIC-0419115  
 Revision: A.2





Drawn By: R. Lancaster	Approved By: G. Whelan	Date: 17/09/2019	Map Size: A3
---------------------------	---------------------------	---------------------	-----------------





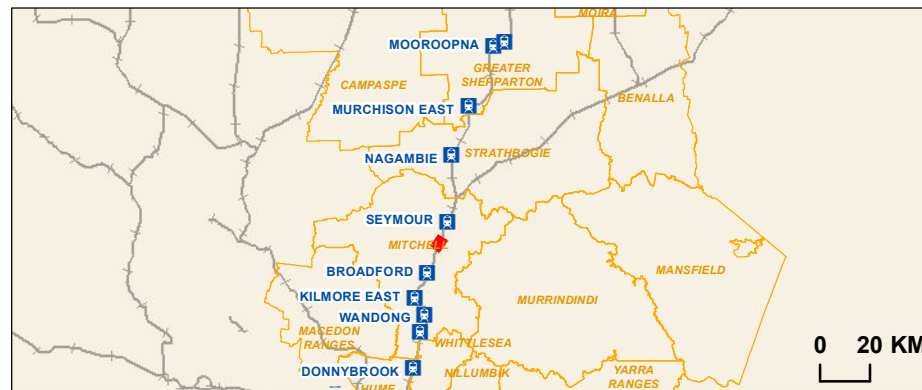


**DRAFT & CONFIDENTIAL**

-  Rail station
-  PASS Chainages (km)
-  Railway
-  Project Investigation Area

**Map 17 of 69**

Data Sources:  
 AJM 2019  
 Advisian 2018  
 Vicmap 2018  
 Basemap: ESRI 2018



**RAIL PROJECTS VICTORIA**


**AJM** Joint Venture  
**aurecon JACOBS** MOTT MACDONALD

**Regional Rail Revival  
 North-East & Shepparton**

Maps of Indicate Locations For Each Element

Drawing Number:	Revision:
NES-AJM-PWD-PWD-MAP-XLP-VIC-0419115	A.2

Drawn By:	Approved By:	Date:	Map Size:
R. Lancaster	G. Whelan	17/09/2019	A3



Coordinate System: GDA 1994 MGA Zone 55