
















3 km

OTHER OVERLAYS

	SCO - SPECIFIC CONTROLS OVERLAY
	AEO - AIRPORT ENVIRONS OVERLAY
	CLPO - CITY LINK PROJECT OVERLAY
	DCPO - DEVELOPMENT CONTRIBUTIONS PLAN OVERLAY
	EAO - ENVIRONMENTAL AUDIT OVERLAY
	ICO - INFRASTRUCTURE CONTRIBUTIONS OVERLAY
	MAEO - MELBOURNE AIRPORT ENVIRONS OVERLAY
	PAO - PUBLIC ACQUISITION OVERLAY
	PO - PARKING OVERLAY
	RO - RESTRUCTURE OVERLAY
	RXO - ROAD CLOSURE OVERLAY
	PSB - PROTECTED SETTLEMENT BOUNDARY
	OTHER OVERLAYS

BOUNDARIES

	MUNICIPALITY BOUNDARIES
	URBAN GROWTH BOUNDARY

LEGAL DISCLAIMER

This document has been prepared by or on behalf of OneMap aus Pty Ltd 611 326 526 (**OneMap**) solely for the use and specific purposes of the person that exported it from the OneMap system (**Direct Recipient**).

This document should be used as a general guide only, and is not a comprehensive source of information in relation to the properties referred to. To the extent permitted by law, OneMap accepts no liability for any loss or damage you may suffer in connection with any reliance on this document and we recommend that you independently verify the currency, accuracy and completeness of information contained in this document.

This document may include content originating from parties other than OneMap (**Third Party Content**), including from the parties listed in any attributions in this document or in the table below. OneMap does not own any of the rights in the Third Party Content and is not in any way responsible for the currency, accuracy or completeness of such Third Party Content. Your rights to use such Third Party Content will be determined by the licence terms and conditions prescribed by the source of that Third Party Content.

This disclaimer must not be removed from this document or any other document that is created using information contained in this document.

DATA ATTRIBUTION

Dataset Name	Provider	Attribution	Licence Current as of
Cadastre (PSMA Cadlite)	Geoscape Australia licensed by the Commonwealth of Australia	Geoscape Australia - Cadlite © 2020 - https://geoscape.com.au/legal/data-copyright-and-disclaimer/	licence 18/05/2020
Planning Overlays	The State of Victoria	Copyright © The State of Victoria, Department of Environment, Land, Water & Planning	licence 08/09/2022