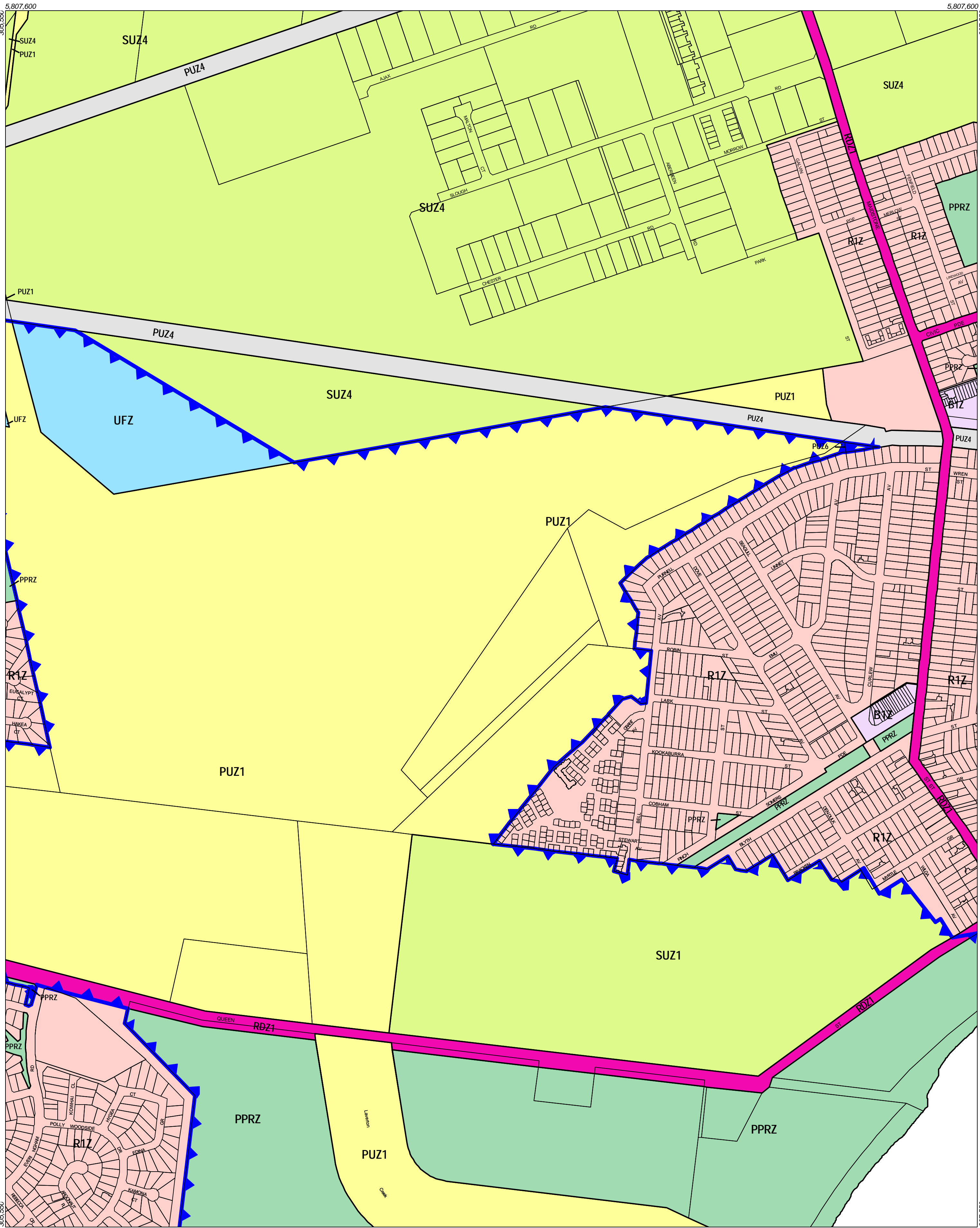


HOBSONS BAY PLANNING SCHEME - LOCAL PROVISION



This publication is copyright. No part may be reproduced by any process except in accordance with the provisions of the Copyright Act 1968, State of Victoria. This map should be read in conjunction with additional Planning Overlay Maps (if applicable) as indicated on the INDEX TO MAPS.

Business	Special Purpose
BTZ Business 1 Zone	SUZ1 Special Use Zone 1
PPRZ Public Park And Recreation Zone	SUZ4 Special Use Zone 4
PUZ6 Public Use Zone Local Government	UFZ Urban Floodway Zone
PUZ1 Public Use Zone Service And	
Utility	
PUZ4 Public Use Zone Transport	
RDZ1 Road Zone Category 1	
Residential	
R1Z Residential 1 Zone	

100 10 1100 1200 1300 1400 1500 m

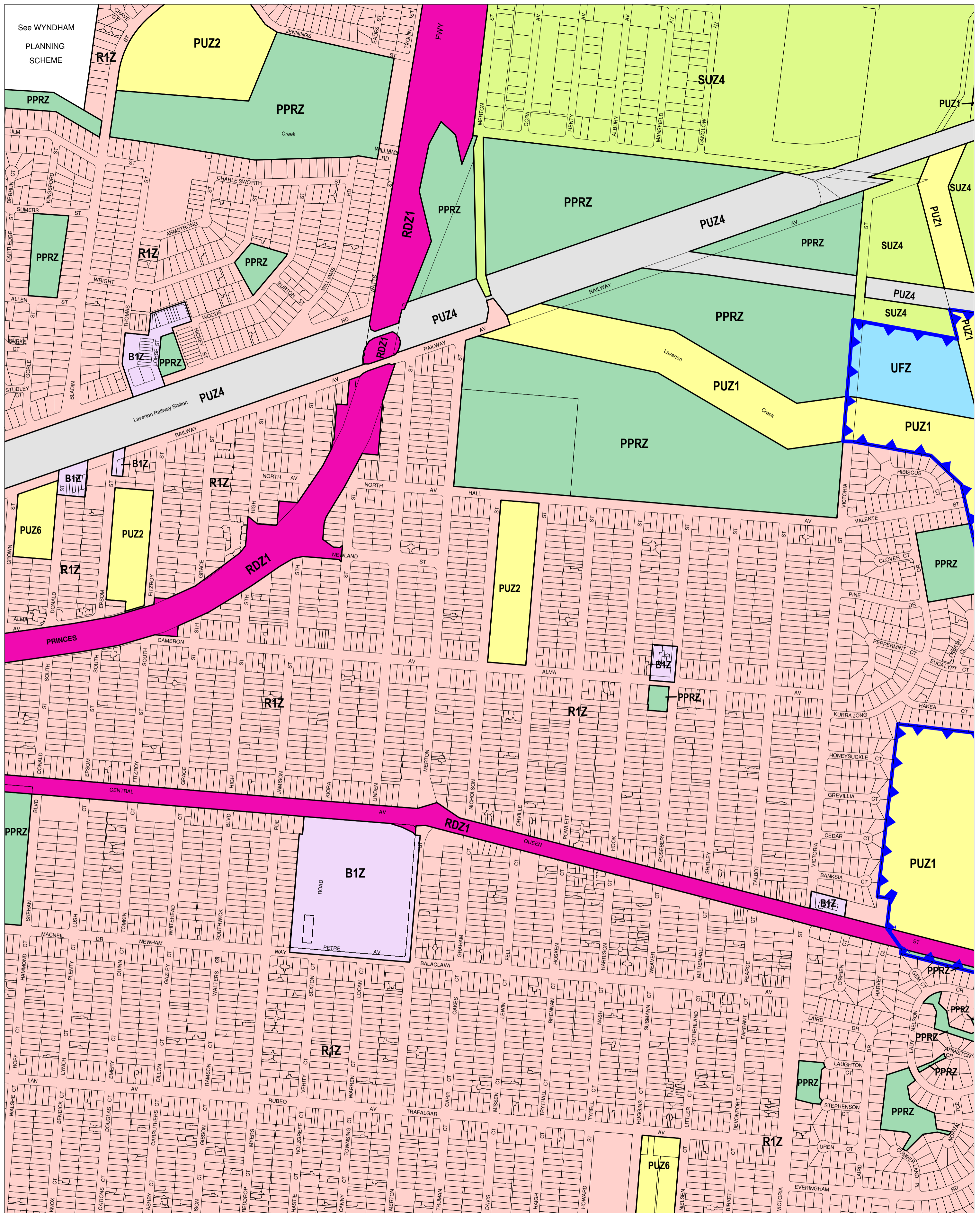
AUSTRALIAN MAP GRID ZONE 55

Amendment C40
Printed: 13/11/2003

INDEX TO ADJOINING METRIC SERIES MAP

Victoria
The Place To Be

HOBSONS BAY PLANNING SCHEME - LOCAL PROVISION



This publication is copyright. No part may be reproduced by any process except in accordance with the provisions of the Copyright Act. © State of Victoria. This map should be read in conjunction with additional Planning Overlay Maps (if applicable) as indicated on the INDEX TO MAPS.

Business	Special Purpose
B1Z Business 1 Zone	SUZ4 Special Use Zone - Schedule 4
Public Land	UFZ Urban Floodway Zone
PPRZ Public Park And Recreation Zone	
PUZ2 Public Use Zone - Education	
PUZ6 Public Use Zone - Local Government	
PUZ1 Public Use Zone - Service And Utility	
PUZA Public Use Zone - Transport	
RDZ1 Road Zone - Category 1	
Residential	
R1Z Residential 1 Zone	

100 0 100 200 300 400 500 m

AUSTRALIAN MAP GRID ZONE 55

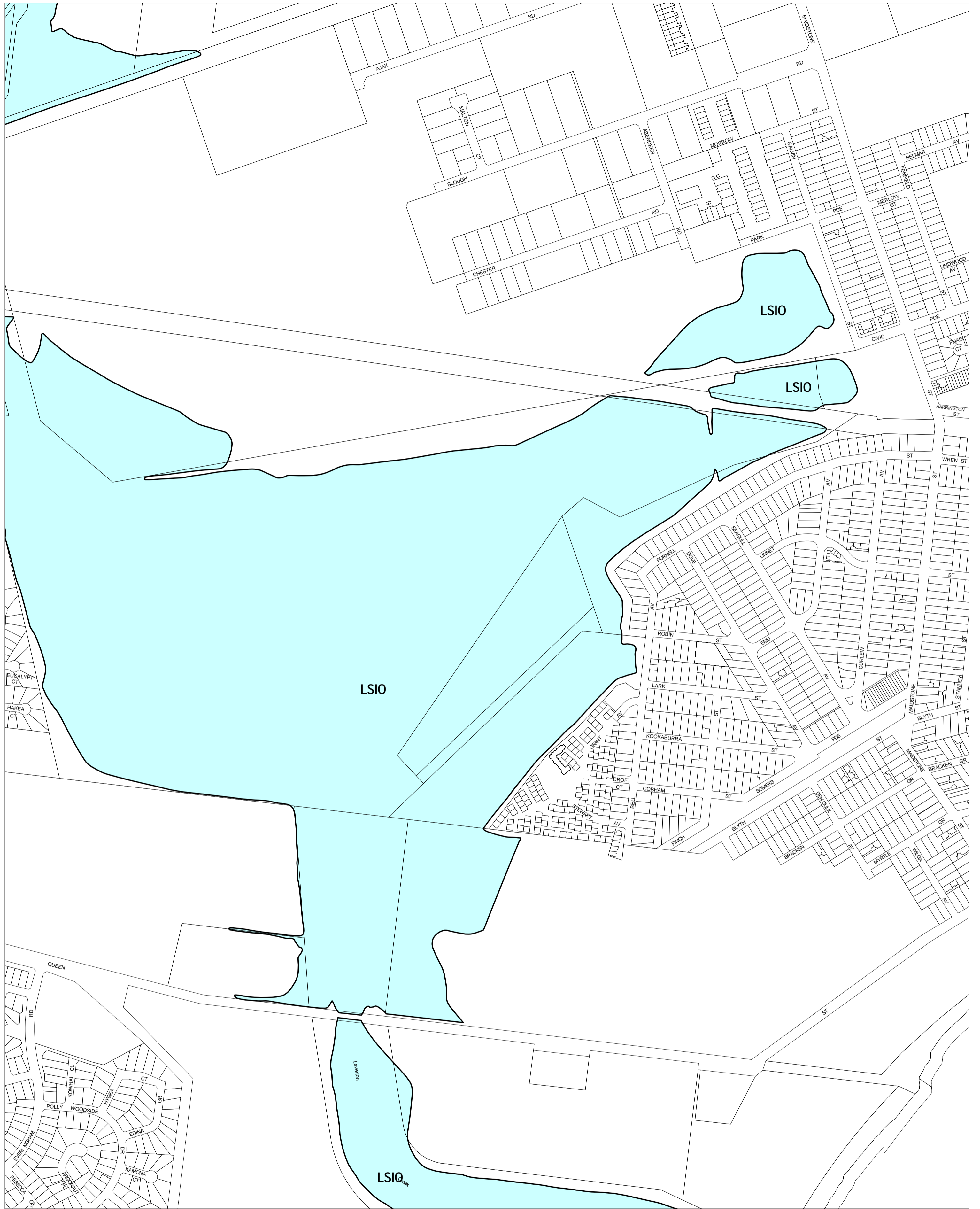
INDEX TO ADJOINING METRIC SERIES MAP

1	2	3	4	5
6	7	8	9	10
11	12	13	14	15
16	17	18	19	20
21	22			

Land Outside Urban Growth Boundary
Urban Growth Boundary

Printed: 19/10/2010

HOBSONS BAY PLANNING SCHEME - LOCAL PROVISION



This publication is copyright. No part may be reproduced by any process except in accordance with the provisions of the Copyright Act. © State of Victoria.

This map should be read in conjunction with additional Planning Overlay Maps (if applicable) as indicated on the INDEX TO MAPS.

Overlays

LSIO Land Subject To Inundation Overlay

100 200 300 400 500 m

AUSTRALIAN MAP GRID ZONE 55

INDEX TO ADJOINING METRIC SERIES MAP

1	2	3	4	5
6	7	8	9	10
11	12	13	14	15
16	17	18	19	20
21	22			

Printed: 1/8/2007

AMENDMENT C2