

DRAFT & CONFIDENTIAL

Disclaimer: Ecology data is subject to revision as project information becomes available

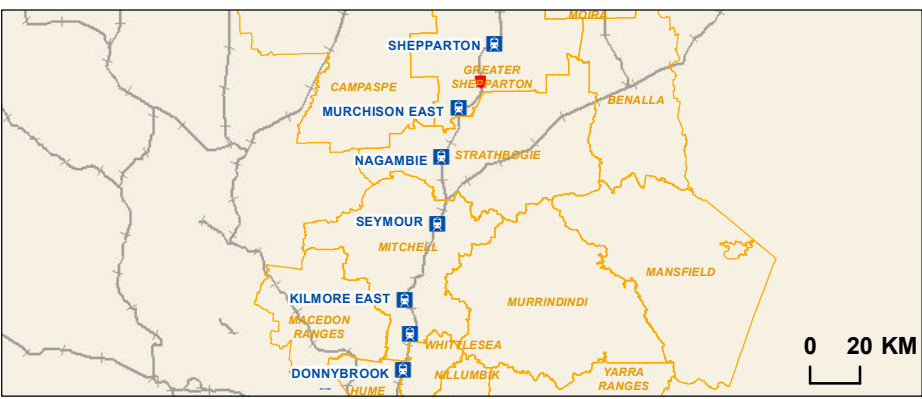
- Project area
- Preferred construction footprint**
- Signalling works area
- Management Approach**
- Priority Avoid
- Ecological No Go Zone

- FFG-listed threatened community**
- Victorian Temperate Woodland Bird Community

- Native Vegetation**
- Plains Woodland
- Riverine Grassy Woodland
- Tree
- Large Tree
- Tree Protection Zone

Map 94 of 115

Data Sources:
 AJM 2018
 DELWP 2018
 Vicmap 2018
 Basemap: ESRI 2018

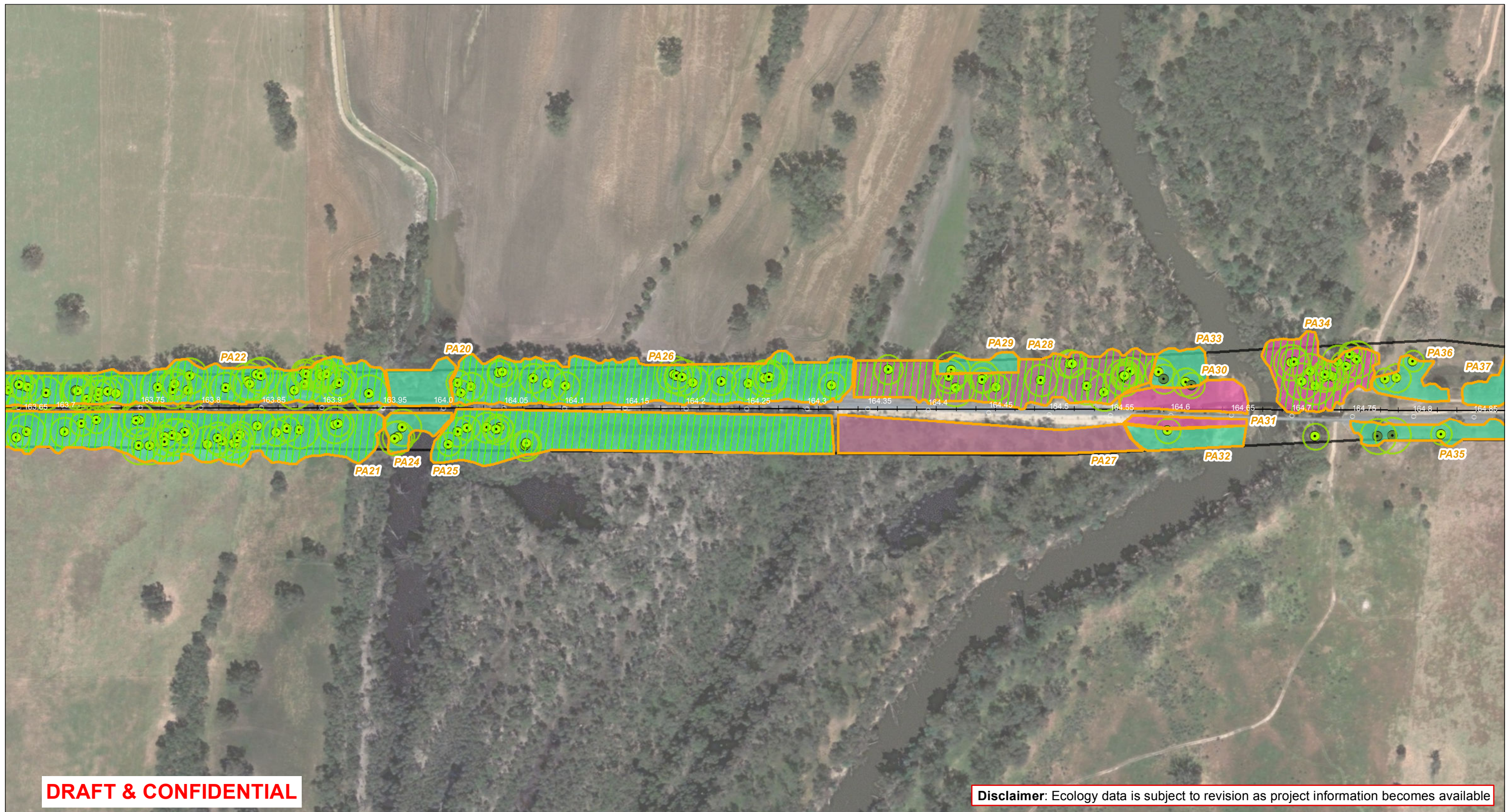


Joint Venture

Regional Rail Revival North-East & Shepparton
 Native Vegetation and Ecological Management Approach

Drawing Number: NES-AJM-PWD-PWD-MAP-XEV-VIC-0419105		Revision: A.2	
Drawn By: A. Mattinson	Approved By: M. Timms	Date: 17/09/2019	Map Size: A3

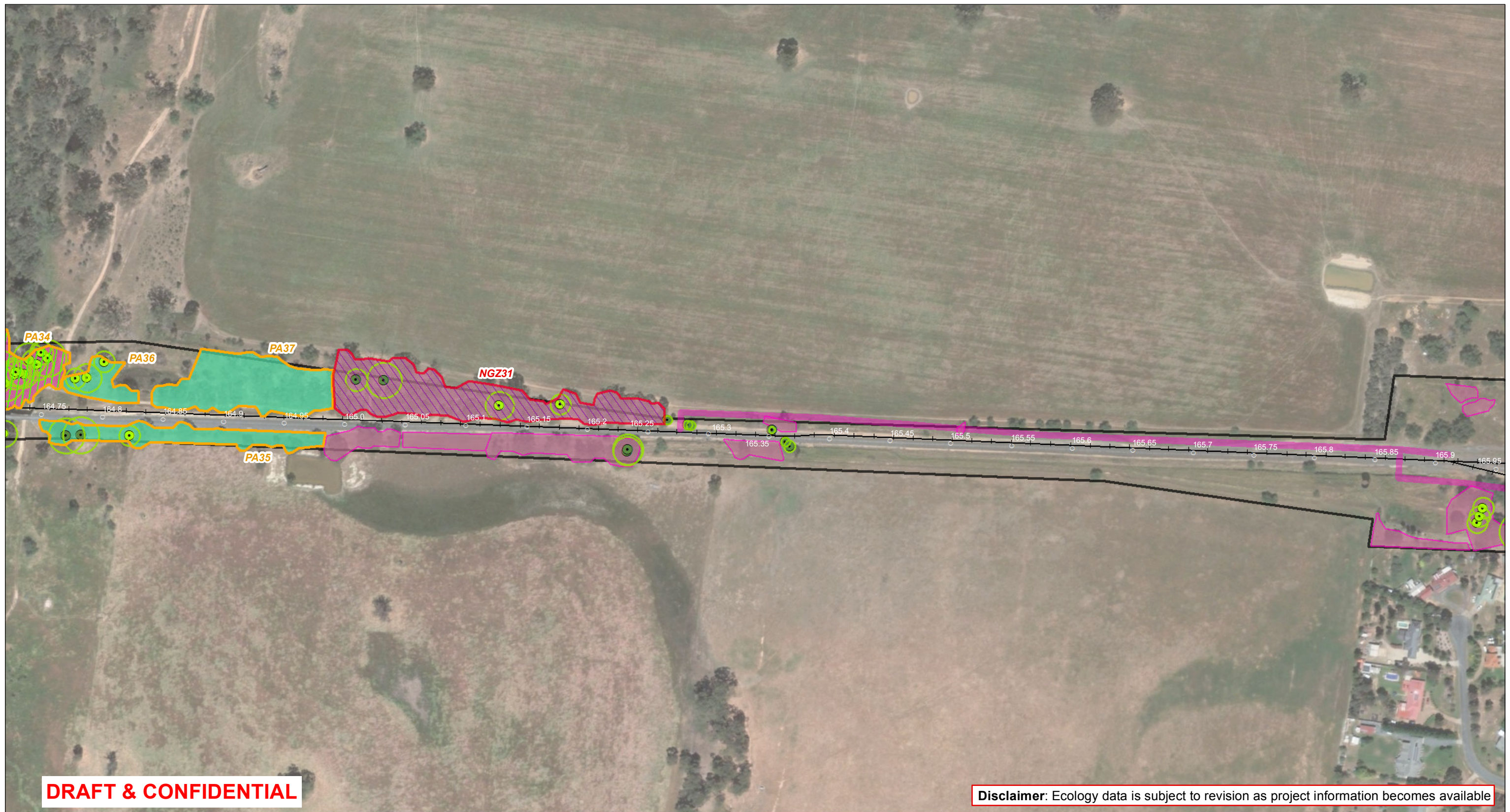
Coordinate System: GDA 1994 MGA Zone 55



DRAFT & CONFIDENTIAL

Disclaimer: Ecology data is subject to revision as project information becomes available

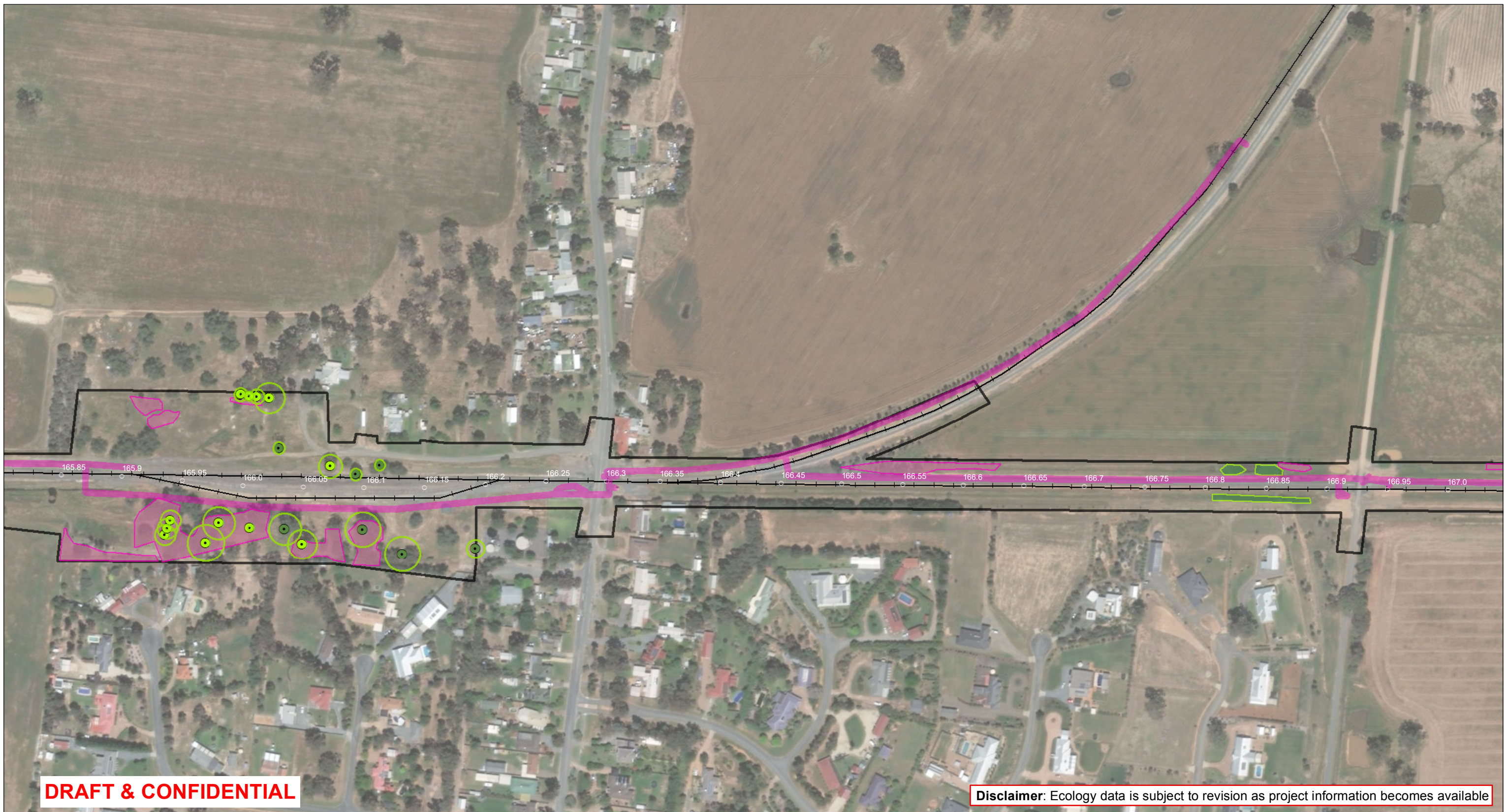
<p>Project area</p> <p>Project area</p> <p>Management Approach</p> <ul style="list-style-type: none"> Priority Avoid Ecological No Go Zone 	<p>FFG-listed threatened community</p> <ul style="list-style-type: none"> Victorian Temperate Woodland Bird Community 	<p>Native Vegetation</p> <ul style="list-style-type: none"> Floodplain Riparian Woodland Plains Woodland Riverine Grassy Woodland Tree Large Tree Tree Protection Zone 	<p>Map 95 of 115</p> <p>Data Sources: AJM 2018 DELWP 2018 Vicmap 2018 Basemap: ESRI 2018</p>	<p>0 20 KM</p>	<p>RAIL PROJECTS VICTORIA</p> <p>aurecon JACOBS</p> <p>AJM Joint Venture MOTT MACDONALD</p> <p>Regional Rail Revival North-East & Shepparton Native Vegetation and Ecological Management Approach</p> <p>Drawing Number: NES-AJM-PWD-PWD-MAP-XEV-VIC-0419105 Revision: A.2</p> <table border="1"> <tr> <td>Drawn By: A. Mattinson</td> <td>Approved By: M. Timms</td> <td>Date: 17/09/2019</td> <td>Map Size: A3</td> </tr> </table> <p>0 50 100 Metres Coordinate System: GDA 1994 MGA Zone 55</p>	Drawn By: A. Mattinson	Approved By: M. Timms	Date: 17/09/2019	Map Size: A3
Drawn By: A. Mattinson	Approved By: M. Timms	Date: 17/09/2019	Map Size: A3						



DRAFT & CONFIDENTIAL

Disclaimer: Ecology data is subject to revision as project information becomes available

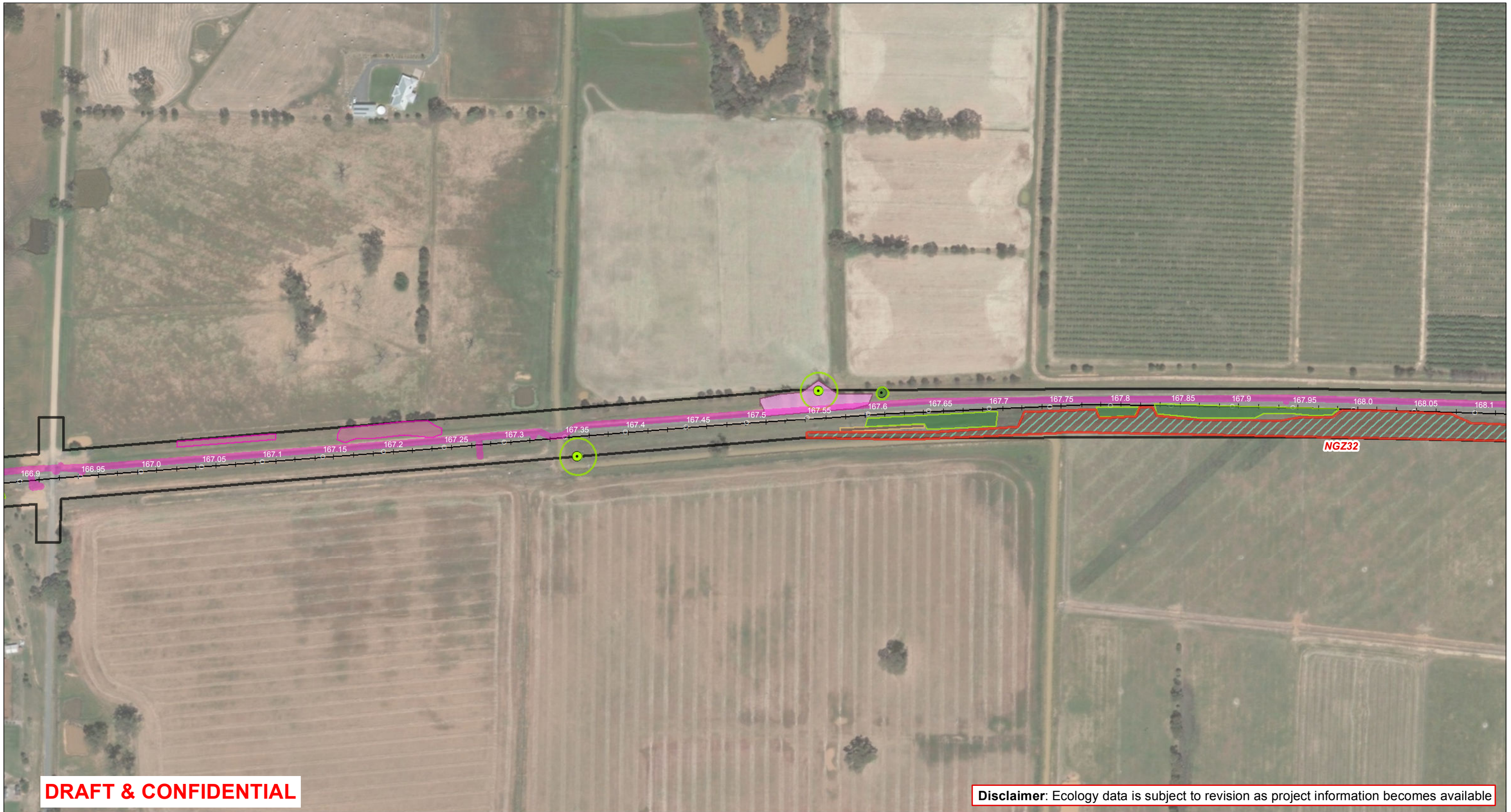
<p>Project area</p> <p>Preferred construction footprint</p> <ul style="list-style-type: none"> Signalling works area <p>Management Approach</p> <ul style="list-style-type: none"> Priority Avoid Ecological No Go Zone 	<p>EPBC-listed threatened community</p> <ul style="list-style-type: none"> Grey Box (Eucalyptus microcarpa) Grassy Woodlands and Derived Native Grasslands of South-eastern Australia <p>FFG-listed threatened community</p> <ul style="list-style-type: none"> Victorian Temperate Woodland Bird Community 	<p>Native Vegetation</p> <ul style="list-style-type: none"> Floodplain Riparian Woodland Plains Woodland Riverine Grassy Woodland Tree Large Tree Tree Protection Zone 	<p>Map 96 of 115</p> <p>Data Sources: AJM 2018 DELWP 2018 Vicmap 2018 Basemap: ESRI 2018</p>	<p>0 20 KM</p>	<p>RAIL PROJECTS VICTORIA</p> <p>AJM Joint Venture</p> <p>aurecon JACOBS MOTT MACDONALD</p>	<p>Regional Rail Revival North-East & Shepparton</p> <p>Native Vegetation and Ecological Management Approach</p> <p>Drawing Number: NES-AJM-PWD-PWD-MAP-XEV-VIC-0419105</p> <table border="1"> <tr> <td>Drawn By: A. Mattinson</td> <td>Approved By: M. Timms</td> <td>Date: 17/09/2019</td> <td>Revision: A.2</td> </tr> <tr> <td colspan="3"></td> <td>Map Size: A3</td> </tr> </table> <p>0 50 100 Metres</p> <p>Coordinate System: GDA 1994 MGA Zone 55</p>	Drawn By: A. Mattinson	Approved By: M. Timms	Date: 17/09/2019	Revision: A.2				Map Size: A3
Drawn By: A. Mattinson	Approved By: M. Timms	Date: 17/09/2019	Revision: A.2											
			Map Size: A3											



DRAFT & CONFIDENTIAL

Disclaimer: Ecology data is subject to revision as project information becomes available

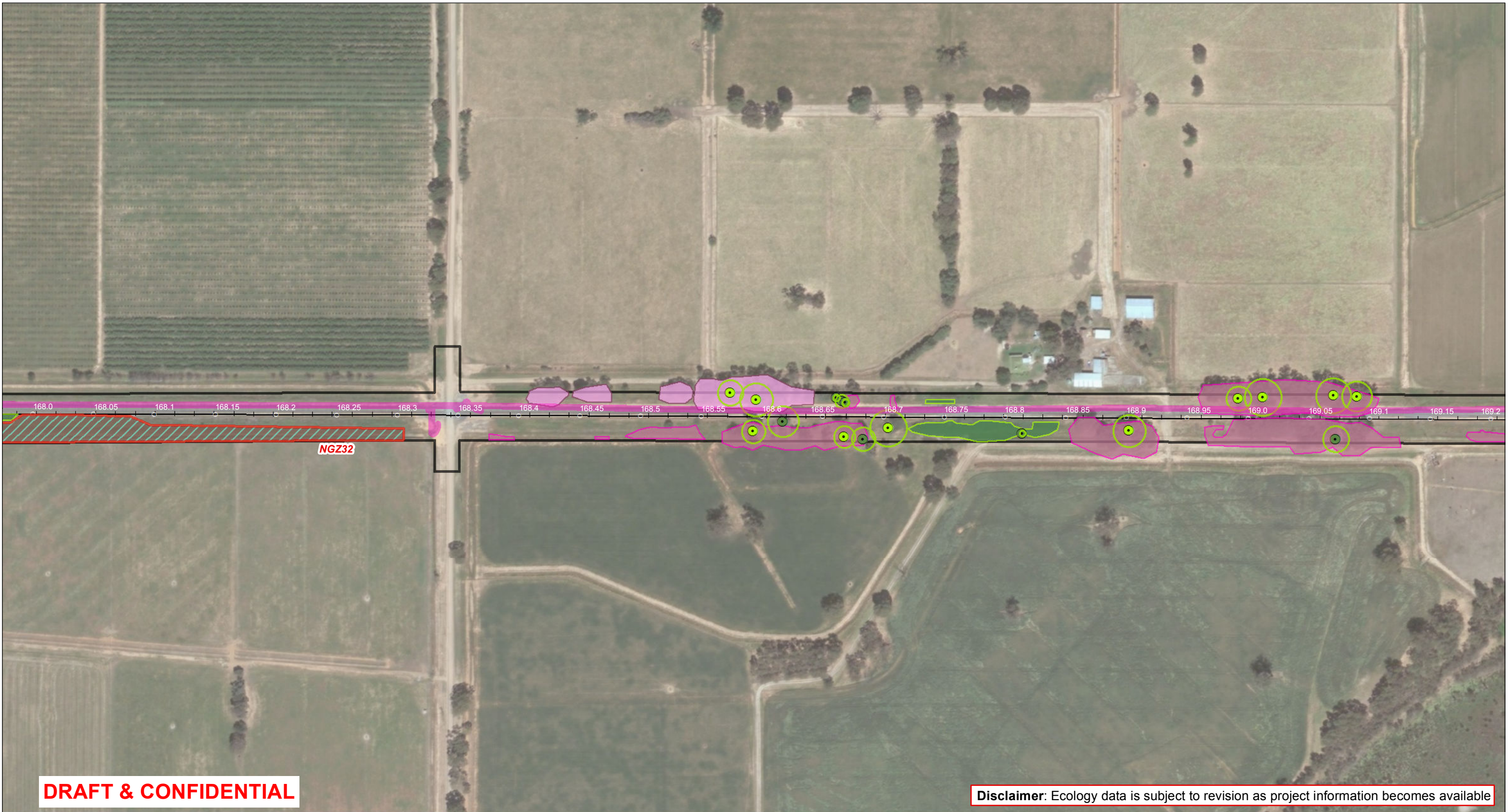
<p>Project area</p> <p>Preferred construction footprint</p> <p>Signalling works area</p>	<p>Native Vegetation</p> <ul style="list-style-type: none"> Plains Woodland Tall Marsh Tree Large Tree Tree Protection Zone 	<p>Map 97 of 115</p>			<p>Regional Rail Revival North-East & Shepparton</p> <p>Native Vegetation and Ecological Management Approach</p> <p>Drawing Number: NES-AJM-PWD-PWD-MAP-XEV-VIC-0419105</p> <p>Revision: A.2</p> <table border="1"> <tr> <td>Drawn By: A. Mattinson</td> <td>Approved By: M. Timms</td> <td>Date: 17/09/2019</td> <td>Map Size: A3</td> </tr> </table> <p>0 50 100 Metres</p> <p>Coordinate System: GDA 1994 MGA Zone 55</p>	Drawn By: A. Mattinson	Approved By: M. Timms	Date: 17/09/2019	Map Size: A3
Drawn By: A. Mattinson	Approved By: M. Timms	Date: 17/09/2019	Map Size: A3						
<p>Management Approach</p> <ul style="list-style-type: none"> Priority Avoid Ecological No Go Zone 	<p>Data Sources: AJM 2018 DELWP 2018 Vicmap 2018 Basemap: ESRI 2018</p>								



DRAFT & CONFIDENTIAL

Disclaimer: Ecology data is subject to revision as project information becomes available

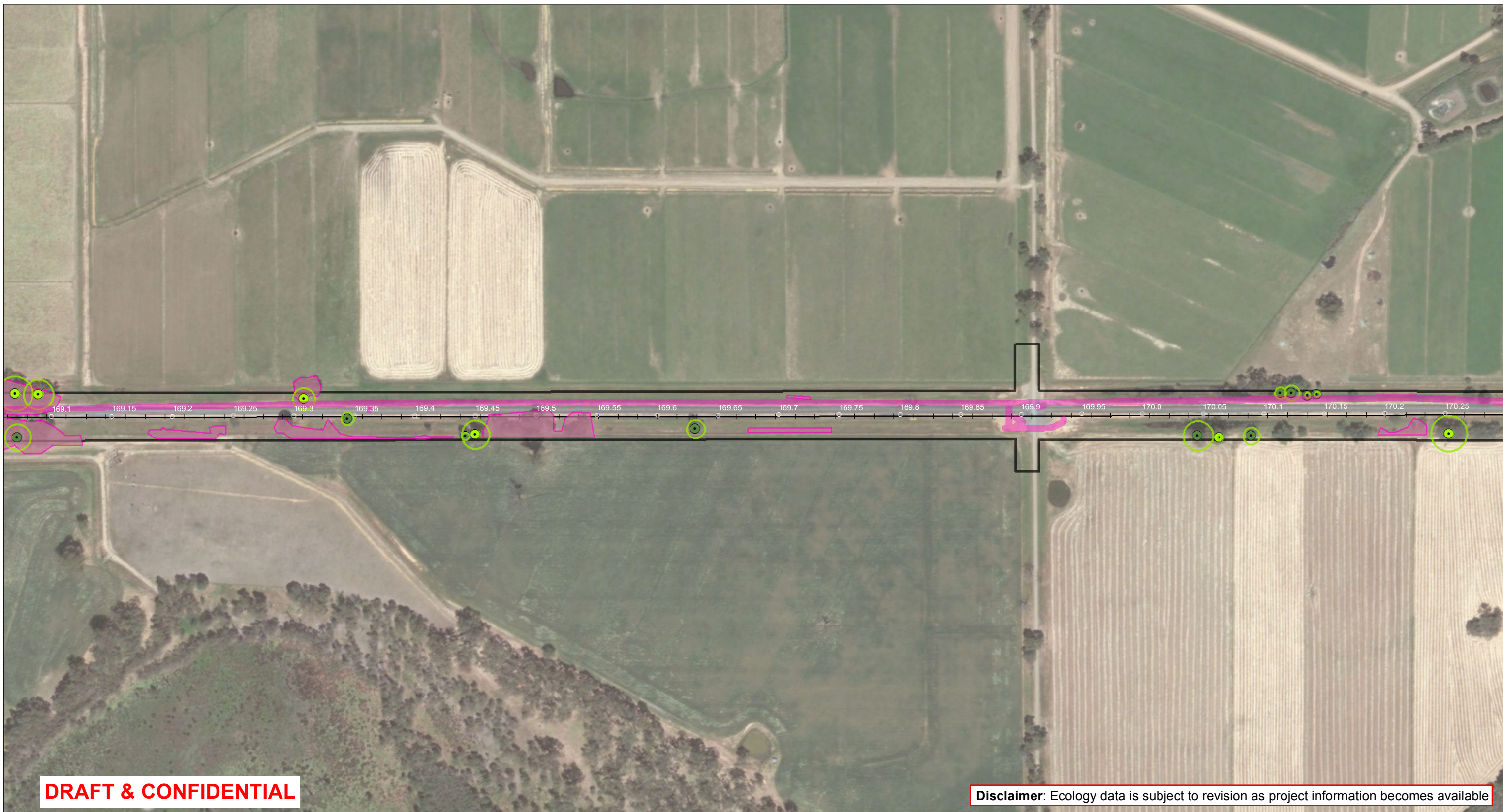
<p>Project area</p> <p>Preferred construction footprint</p> <p>Signalling works area</p>	<p>EPBC-listed threatened community</p> <p>Seasonal Herbaceous Wetlands (Freshwater) of the Temperate Lowland Plains</p>	<p>Native Vegetation</p> <ul style="list-style-type: none"> Plains Grassy Wetland Plains Grassy Woodland Plains Woodland Tall Marsh Tree Large Tree Tree Protection Zone 	<p>Map 98 of 115</p> <p>Data Sources: AJM 2018 DELWP 2018 Vicmap 2018 Basemap: ESRI 2018</p>		<p>RAIL PROJECTS VICTORIA</p> <p>AJM Joint Venture</p> <p>aurecon JACOBS MOTT MACDONALD</p>	<p>Regional Rail Revival North-East & Shepparton</p> <p>Native Vegetation and Ecological Management Approach</p> <p>Drawing Number: NES-AJM-PWD-PWD-MAP-XEV-VIC-0419105</p> <p>Revision: A.2</p> <table border="1"> <tr> <td>Drawn By: A. Mattinson</td> <td>Approved By: M. Timms</td> <td>Date: 17/09/2019</td> <td>Map Size: A3</td> </tr> </table> <p>0 50 100 Metres</p> <p>Coordinate System: GDA 1994 MGA Zone 55</p>	Drawn By: A. Mattinson	Approved By: M. Timms	Date: 17/09/2019	Map Size: A3
Drawn By: A. Mattinson	Approved By: M. Timms	Date: 17/09/2019	Map Size: A3							



DRAFT & CONFIDENTIAL

Disclaimer: Ecology data is subject to revision as project information becomes available

<p>Project area</p> <p>Preferred construction footprint</p> <p>Signalling works area</p>	<p>EPBC-listed threatened community</p> <p>Seasonal Herbaceous Wetlands (Freshwater) of the Temperate Lowland Plains</p>	<p>Native Vegetation</p> <ul style="list-style-type: none"> Plains Grassy Wetland Plains Grassy Woodland Plains Woodland Tall Marsh Tree Large Tree Tree Protection Zone 	<p>Map 99 of 115</p> <p>Data Sources: AJM 2018 DELWP 2018 Vicmap 2018 Basemap: ESRI 2018</p>	<p>0 20 KM</p>	<p>RAIL PROJECTS VICTORIA</p> <p>AJM aurecon JACOBS MOTT MACDONALD Joint Venture</p>	<p>Regional Rail Revival North-East & Shepparton</p> <p>Native Vegetation and Ecological Management Approach</p> <p>Drawing Number: NES-AJM-PWD-PWD-MAP-XEV-VIC-0419105</p> <table border="1"> <tr> <td>Drawn By: A. Mattinson</td> <td>Approved By: M. Timms</td> <td>Date: 17/09/2019</td> <td>Revision: A.2</td> </tr> <tr> <td colspan="3"></td> <td>Map Size: A3</td> </tr> </table> <p>0 50 100 Metres</p> <p>Coordinate System: GDA 1994 MGA Zone 55</p>	Drawn By: A. Mattinson	Approved By: M. Timms	Date: 17/09/2019	Revision: A.2				Map Size: A3
Drawn By: A. Mattinson	Approved By: M. Timms	Date: 17/09/2019	Revision: A.2											
			Map Size: A3											



DRAFT & CONFIDENTIAL

Disclaimer: Ecology data is subject to revision as project information becomes available

<p> Project area</p> <p> Preferred construction footprint</p> <p> Signalling works area</p>	<p>Management Approach</p> <p> Priority Avoid</p> <p> Ecological No Go Zone</p>	<p>Native Vegetation</p> <p> Plains Woodland</p> <p> Tree</p> <p> Large Tree</p> <p> Tree Protection Zone</p>	<p>Map 100 of 115</p>	<p>0 20 KM</p>		<p>Regional Rail Revival North-East & Shepparton</p> <p>Native Vegetation and Ecological Management Approach</p> <p>Drawing Number: NES-AJM-PWD-PWD-MAP-XEV-VIC-0419105</p> <table border="1"> <tr> <td>Drawn By: A. Mattinson</td> <td>Approved By: M. Timms</td> <td>Date: 17/09/2019</td> <td>Revision: A.2</td> </tr> <tr> <td colspan="3"></td> <td>Map Size: A3</td> </tr> </table> <p>0 50 100 Metres</p> <p>Coordinate System: GDA 1994 MGA Zone 55</p>	Drawn By: A. Mattinson	Approved By: M. Timms	Date: 17/09/2019	Revision: A.2				Map Size: A3
Drawn By: A. Mattinson	Approved By: M. Timms	Date: 17/09/2019	Revision: A.2											
			Map Size: A3											



DRAFT & CONFIDENTIAL

Disclaimer: Ecology data is subject to revision as project information becomes available

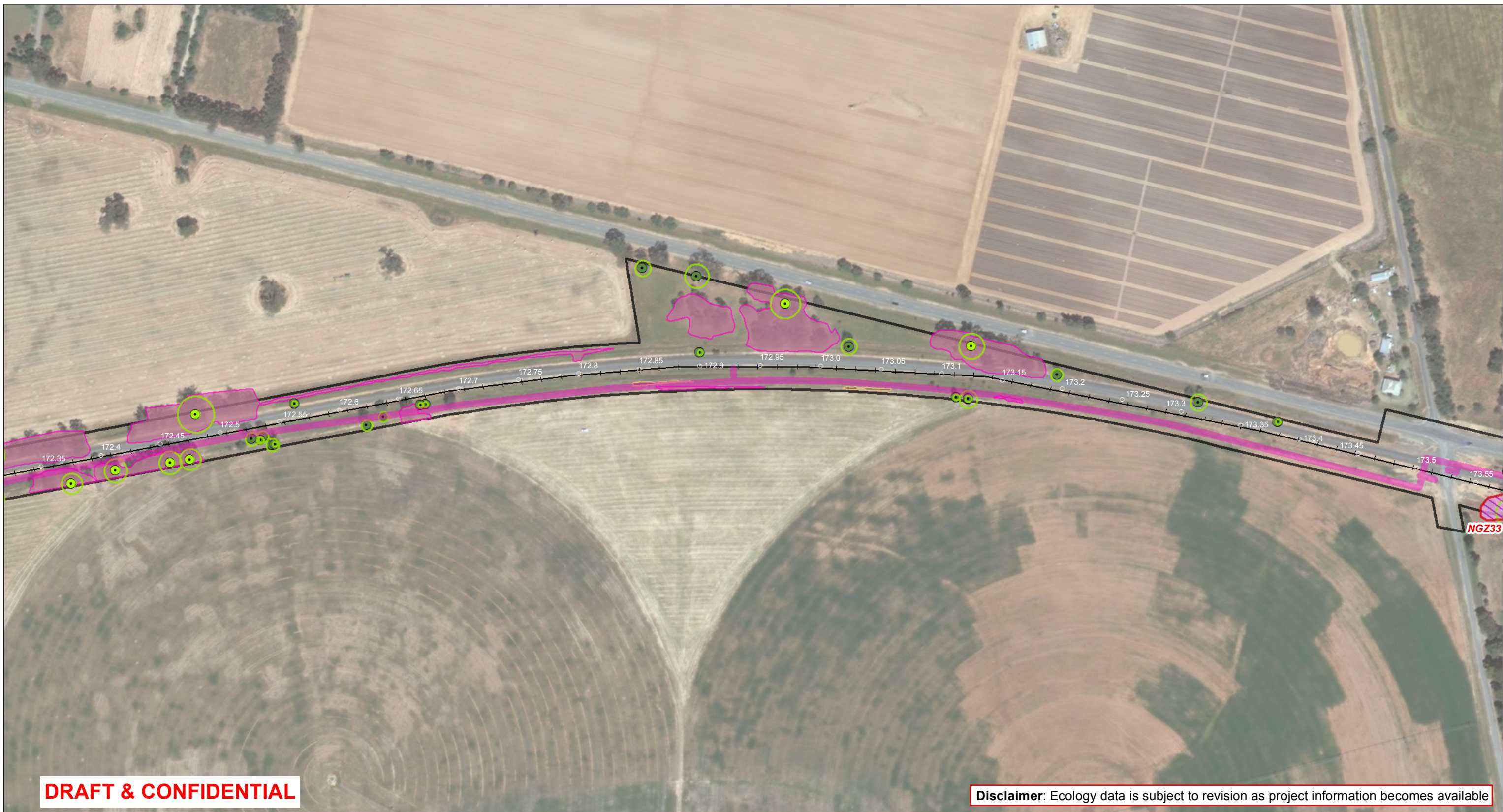
<p>Project area</p> <ul style="list-style-type: none"> Preferred construction footprint Signalling works area 	<p>Management Approach</p> <ul style="list-style-type: none"> Priority Avoid Ecological No Go Zone 	<p>Native Vegetation</p> <ul style="list-style-type: none"> Plains Grassy Wetland Plains Woodland Riverine Swamp Forest Tall Marsh Tree Large Tree Tree Protection Zone 	<p>Map 101 of 115</p>	<p>Data Sources: AJM 2018 DELWP 2018 Vicmap 2018 Basemap: ESRI 2018</p>	<p>0 20 KM</p>		<p>Regional Rail Revival North-East & Shepparton Native Vegetation and Ecological Management Approach</p> <p>Drawing Number: NES-AJM-PWD-PWD-MAP-XEV-VIC-0419105 Revision: A.2</p> <table border="1"> <tr> <td>Drawn By: A. Mattinson</td> <td>Approved By: M. Timms</td> <td>Date: 17/09/2019</td> <td>Map Size: A3</td> </tr> </table> <p>0 50 100 Metres Coordinate System: GDA 1994 MGA Zone 55</p>	Drawn By: A. Mattinson	Approved By: M. Timms	Date: 17/09/2019	Map Size: A3
Drawn By: A. Mattinson	Approved By: M. Timms	Date: 17/09/2019	Map Size: A3								



DRAFT & CONFIDENTIAL

Disclaimer: Ecology data is subject to revision as project information becomes available

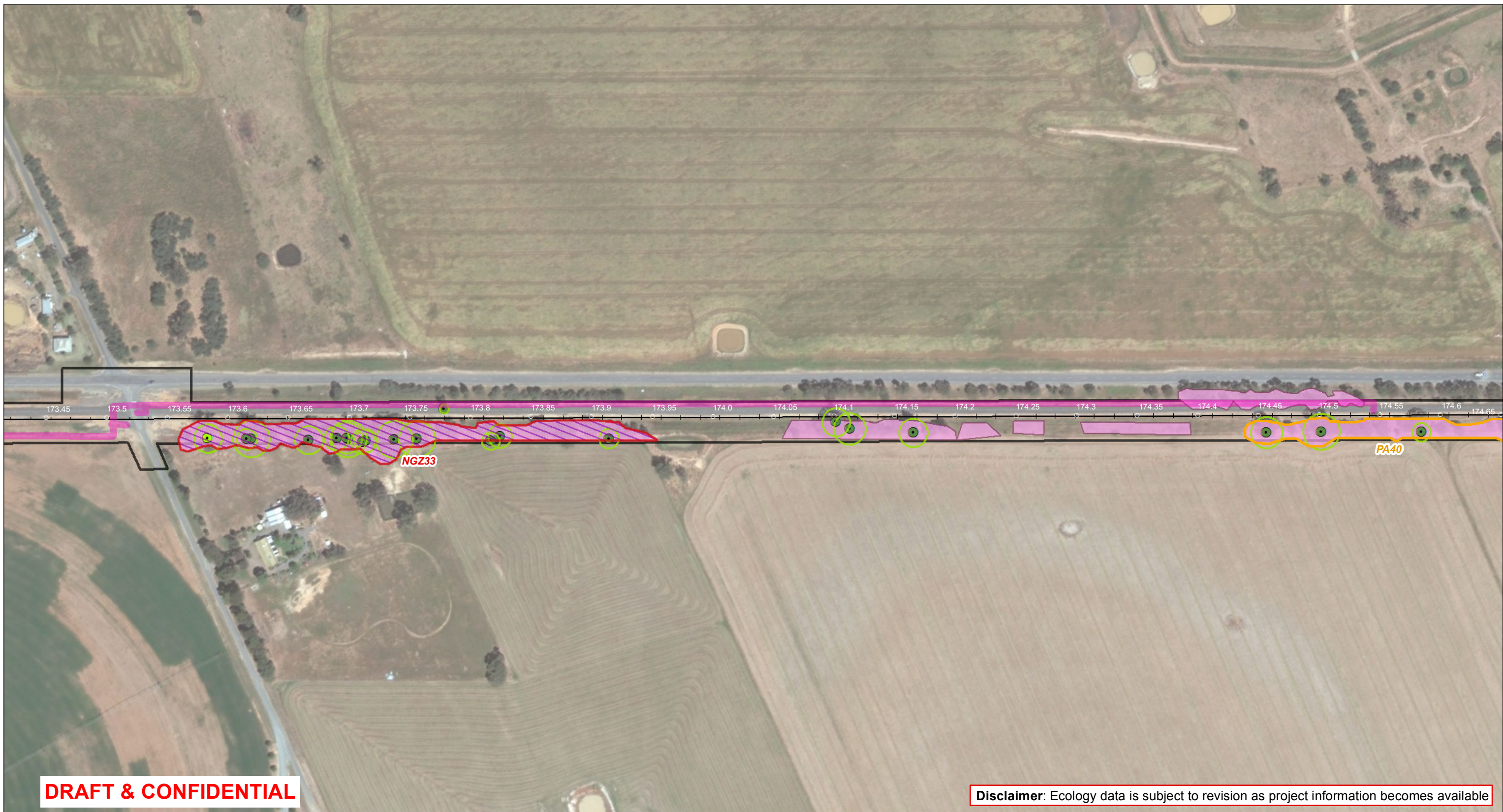
<p>Project area</p> <p>Preferred construction footprint</p> <p>Signalling works area</p>	<p>Management Approach</p> <p>Priority Avoid</p> <p>Ecological No Go Zone</p>	<p>Native Vegetation</p> <ul style="list-style-type: none"> Plains Grassland Plains Grassy Wetland Plains Woodland Tree Large Tree Tree Protection Zone 	<p>Map 102 of 115</p>			<p>Regional Rail Revival North-East & Shepparton</p> <p>Native Vegetation and Ecological Management Approach</p> <p>Drawing Number: NES-AJM-PWD-PWD-MAP-XEV-VIC-0419105</p> <p>Revision: A.2</p> <table border="1"> <tr> <td>Drawn By: A. Mattinson</td> <td>Approved By: M. Timms</td> <td>Date: 17/09/2019</td> <td>Map Size: A3</td> </tr> </table> <p>0 50 100 Metres</p> <p>Coordinate System: GDA 1994 MGA Zone 55</p>	Drawn By: A. Mattinson	Approved By: M. Timms	Date: 17/09/2019	Map Size: A3
Drawn By: A. Mattinson	Approved By: M. Timms	Date: 17/09/2019	Map Size: A3							



DRAFT & CONFIDENTIAL

Disclaimer: Ecology data is subject to revision as project information becomes available

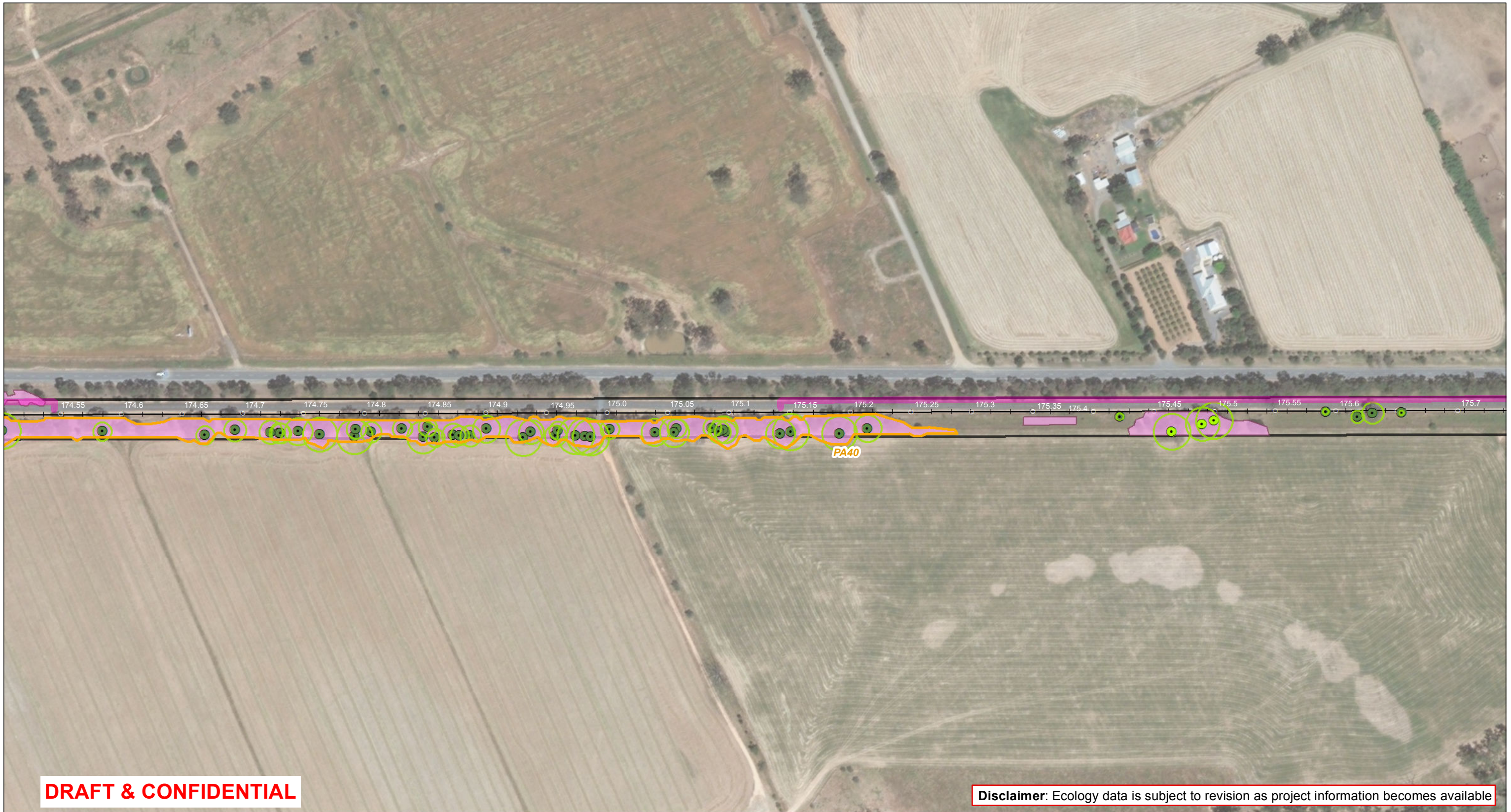
<p>Project area</p> <p>Preferred construction footprint</p> <p>Signalling works area</p>	<p>EPBC-listed threatened community</p> <p>Grey Box (Eucalyptus microcarpa) Grassy Woodlands and Derived Native Grasslands of South-eastern Australia</p>	<p>Native Vegetation</p> <p>Plains Grassy Wetland</p> <p>Plains Grassy Woodland</p> <p>Plains Woodland</p> <p>Tree</p> <p>Large Tree</p> <p>Tree Protection Zone</p>	<p>Map 103 of 115</p>	<p>0 20 KM</p>	<p>RAIL PROJECTS VICTORIA</p> <p>AJM Joint Venture</p> <p>aurecon JACOBS MOTT MACDONALD</p>	<p>Regional Rail Revival North-East & Shepparton</p> <p>Native Vegetation and Ecological Management Approach</p> <p>Drawing Number: NES-AJM-PWD-PWD-MAP-XEV-VIC-0419105</p> <p>Revision: A.2</p> <table border="1"> <tr> <td>Drawn By: A. Mattinson</td> <td>Approved By: M. Timms</td> <td>Date: 17/09/2019</td> <td>Map Size: A3</td> </tr> </table> <p>0 50 100 Metres</p> <p>Coordinate System: GDA 1994 MGA Zone 55</p>	Drawn By: A. Mattinson	Approved By: M. Timms	Date: 17/09/2019	Map Size: A3
Drawn By: A. Mattinson	Approved By: M. Timms	Date: 17/09/2019	Map Size: A3							
<p>Management Approach</p> <p>Priority Avoid</p> <p>Ecological No Go Zone</p>	<p>Data Sources: AJM 2018 DELWP 2018 Vicmap 2018 Basemap: ESRI 2018</p>									



DRAFT & CONFIDENTIAL

Disclaimer: Ecology data is subject to revision as project information becomes available

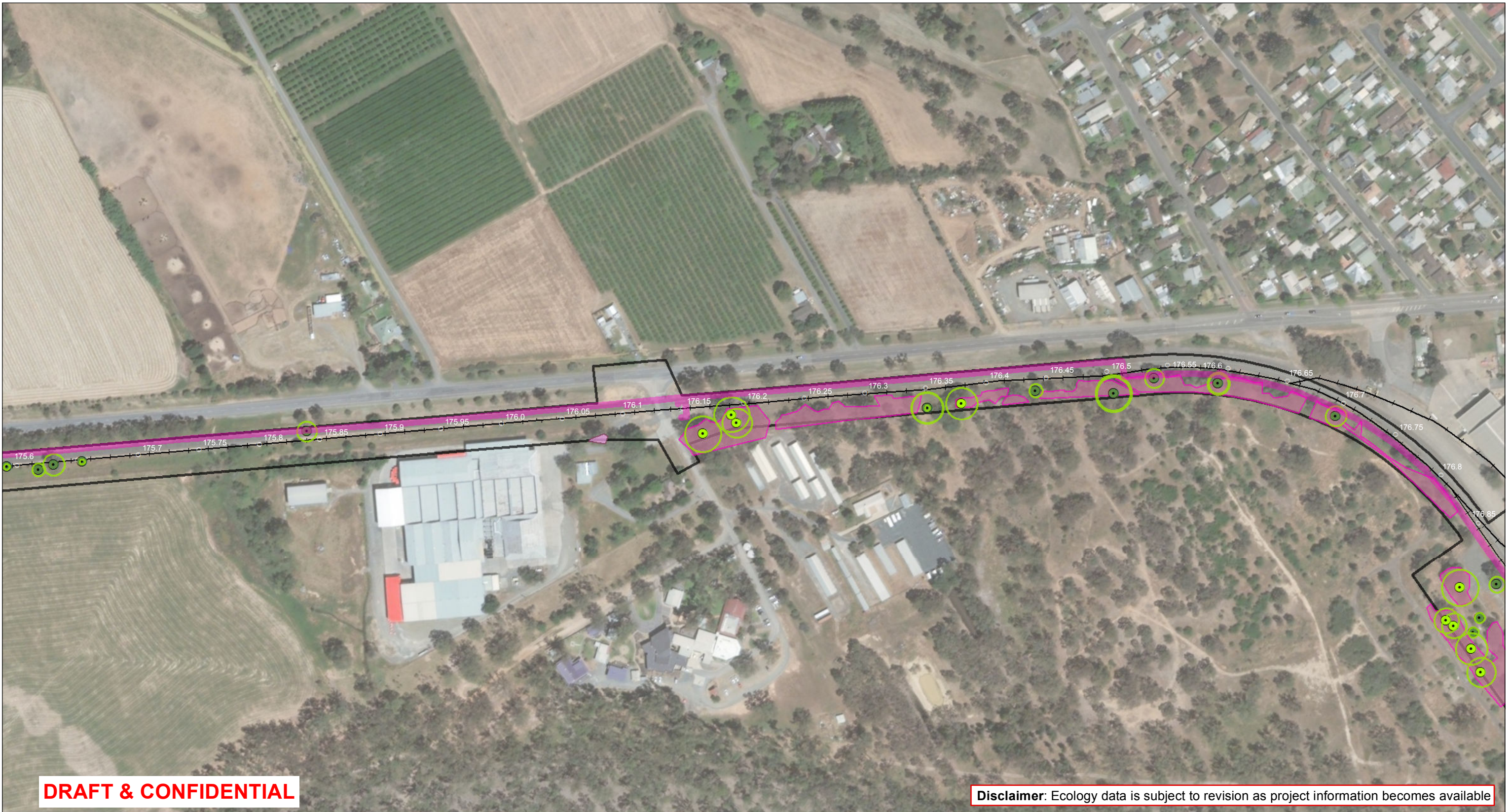
<p>Project area</p> <p>Preferred construction footprint</p> <p>Signalling works area</p>	<p>EPBC-listed threatened community</p> <p>Grey Box (Eucalyptus microcarpa) Grassy Woodlands and Derived Native Grasslands of South-eastern Australia</p>	<p>Native Vegetation</p> <p>Plains Grassy Woodland</p> <p>Tree</p> <p>Large Tree</p> <p>Tree Protection Zone</p>	<p>Map 104 of 115</p>	<p>0 20 KM</p>		<p>Regional Rail Revival North-East & Shepparton</p> <p>Native Vegetation and Ecological Management Approach</p> <p>Drawing Number: NES-AJM-PWD-PWD-MAP-XEV-VIC-0419105</p> <p>Revision: A.2</p> <table border="1"> <tr> <td>Drawn By: A. Mattinson</td> <td>Approved By: M. Timms</td> <td>Date: 17/09/2019</td> <td>Map Size: A3</td> </tr> </table> <p>0 50 100 Metres</p> <p>Coordinate System: GDA 1994 MGA Zone 55</p>	Drawn By: A. Mattinson	Approved By: M. Timms	Date: 17/09/2019	Map Size: A3
Drawn By: A. Mattinson	Approved By: M. Timms	Date: 17/09/2019	Map Size: A3							
<p>Management Approach</p> <p>Priority Avoid</p> <p>Ecological No Go Zone</p>	<p>Data Sources:</p> <p>AJM 2018</p> <p>DELWP 2018</p> <p>Vicmap 2018</p> <p>Basemap: ESRI 2018</p>									



DRAFT & CONFIDENTIAL

Disclaimer: Ecology data is subject to revision as project information becomes available

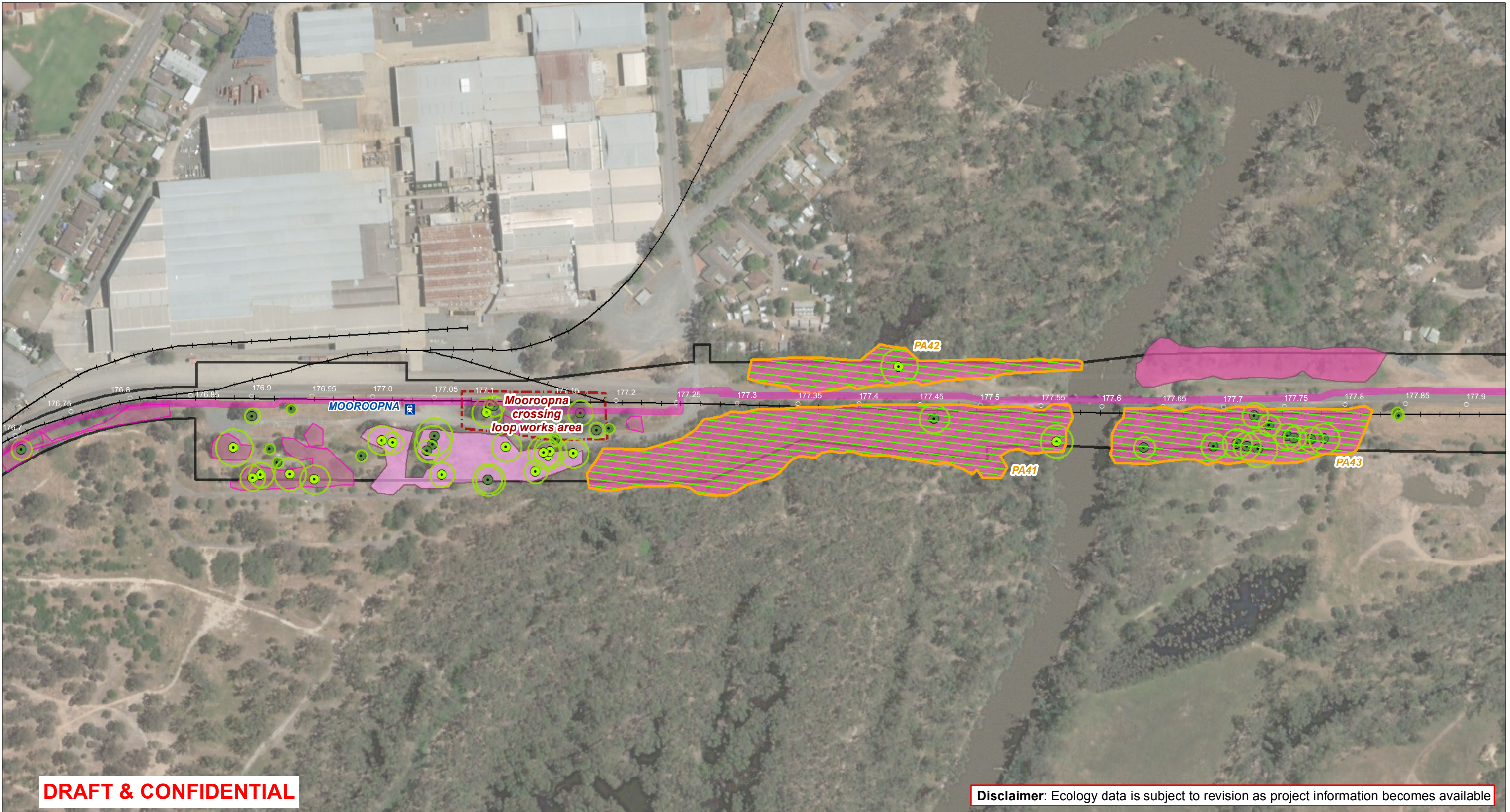
<p>Project area</p> <p>Preferred construction footprint</p> <p>Signalling works area</p>	<p>Management Approach</p> <p>Priority Avoid</p> <p>Ecological No Go Zone</p>	<p>Native Vegetation</p> <p>Plains Grassy Woodland</p> <p>Tree</p> <p>Large Tree</p> <p>Tree Protection Zone</p>	<p>Map 105 of 115</p>	<p>Data Sources: AJM 2018 DELWP 2018 Vicmap 2018 Basemap: ESRI 2018</p> <p>0 20 KM</p>		<p>Regional Rail Revival North-East & Shepparton</p> <p>Native Vegetation and Ecological Management Approach</p> <p>Drawing Number: NES-AJM-PWD-PWD-MAP-XEV-VIC-0419105</p> <table border="1"> <tr> <td>Drawn By: A. Mattinson</td> <td>Approved By: M. Timms</td> <td>Date: 17/09/2019</td> <td>Revision: A.2</td> </tr> <tr> <td colspan="3"></td> <td>Map Size: A3</td> </tr> </table> <p>0 50 100 Metres</p> <p>Coordinate System: GDA 1994 MGA Zone 55</p>	Drawn By: A. Mattinson	Approved By: M. Timms	Date: 17/09/2019	Revision: A.2				Map Size: A3
Drawn By: A. Mattinson	Approved By: M. Timms	Date: 17/09/2019	Revision: A.2											
			Map Size: A3											



DRAFT & CONFIDENTIAL

Disclaimer: Ecology data is subject to revision as project information becomes available

<p> Project area</p> <p> Preferred construction footprint</p> <p> Signalling works area</p>	<p>Management Approach</p> <p> Priority Avoid</p> <p> Ecological No Go Zone</p>	<p>Native Vegetation</p> <p> Plains Grassy Woodland</p> <p> Plains Woodland</p> <p> Tree</p> <p> Large Tree</p> <p> Tree Protection Zone</p>	<p>Map 106 of 115</p>	<p>0 20 KM</p>		<p>Regional Rail Revival North-East & Shepparton</p> <p>Native Vegetation and Ecological Management Approach</p> <p>Drawing Number: NES-AJM-PWD-PWD-MAP-XEV-VIC-0419105</p> <table border="1"> <tr> <td>Drawn By: A. Mattinson</td> <td>Approved By: M. Timms</td> <td>Date: 17/09/2019</td> <td>Revision: A.2</td> </tr> <tr> <td colspan="3"></td> <td>Map Size: A3</td> </tr> </table> <p>0 50 100 Metres</p> <p>Coordinate System: GDA 1994 MGA Zone 55</p>	Drawn By: A. Mattinson	Approved By: M. Timms	Date: 17/09/2019	Revision: A.2				Map Size: A3
Drawn By: A. Mattinson	Approved By: M. Timms	Date: 17/09/2019	Revision: A.2											
			Map Size: A3											



DRAFT & CONFIDENTIAL

Disclaimer: Ecology data is subject to revision as project information becomes available

Map 107 of 115

- Rail station
- Project area
- Preferred construction footprint**
- Signalling works area
- Works Area
- Management Approach**
- Priority Avoid
- Ecological No Go Zone

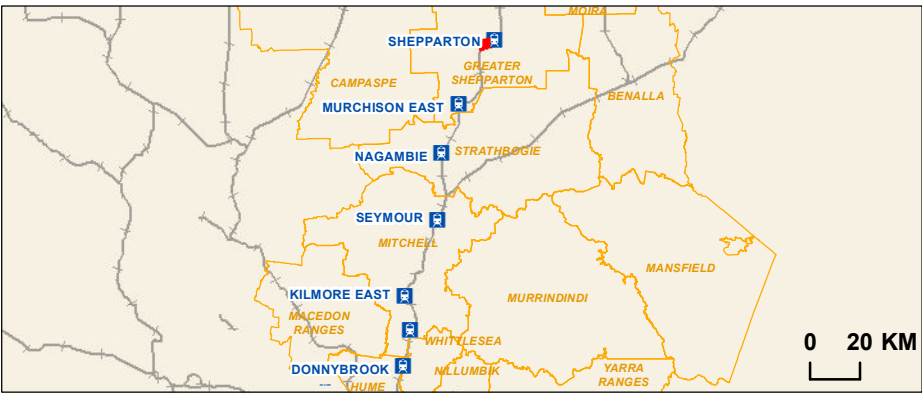
FFG-listed threatened community

- Victorian Temperate Woodland Bird Community

Native Vegetation

- Floodplain Riparian Woodland
- Plains Grassy Woodland
- Plains Woodland
- Tree
- Large Tree
- Tree Protection Zone

Data Sources:
 AJM 2018
 DELWP 2018
 Vicmap 2018
 Basemap: ESRI 2018



RAIL PROJECTS VICTORIA

aurecon JACOBS
 MOTT MACDONALD

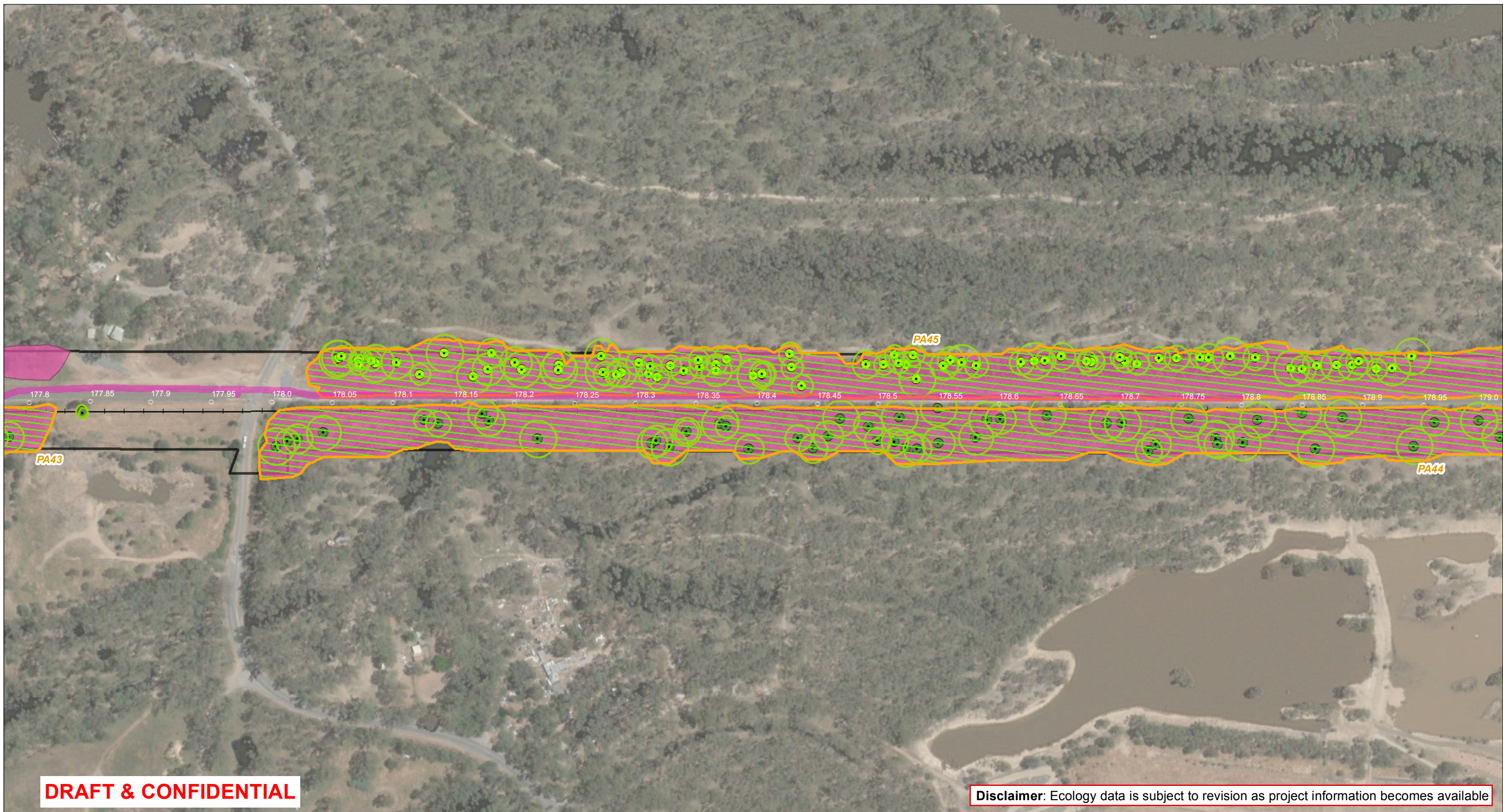
Joint Venture

Regional Rail Revival North-East & Shepparton
 Native Vegetation and Ecological Management Approach

Drawing Number: NES-AJM-PWD-PWD-MAP-XEV-VIC-0419105
 Revision: A.2

Drawn By: A. Mattinson	Approved By: M. Timms	Date: 17/09/2019	Map Size: A3
---------------------------	--------------------------	---------------------	-----------------

0 50 100 Metres
 Coordinate System: GDA 1994 MGA Zone 55



Map 108 of 115

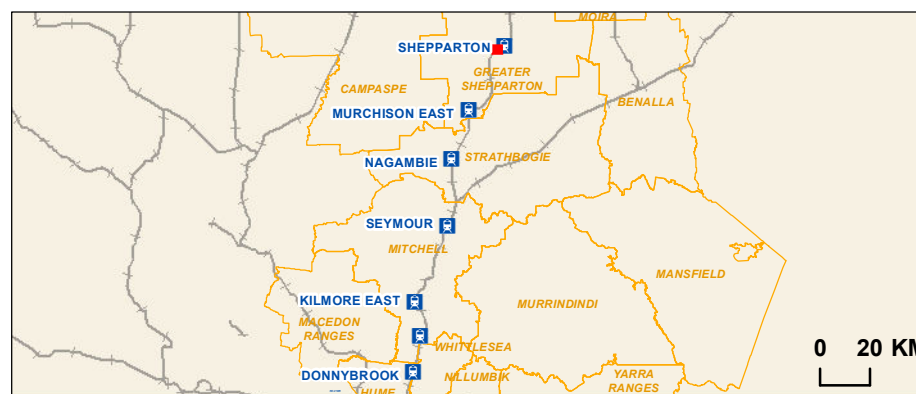
Project area
 Preferred construction footprint
 Signalling works area

FFG-listed threatened community
 Victorian Temperate Woodland Bird Community

Native Vegetation
 Floodplain Riparian Woodland
 Tree
 Large Tree
 Tree Protection Zone

Management Approach
 Priority Avoid
 Ecological No Go Zone

Data Sources:
 AJM 2018
 DELWP 2018
 Vicmap 2018
 Basemap: ESRI 2018



RAIL PROJECTS VICTORIA

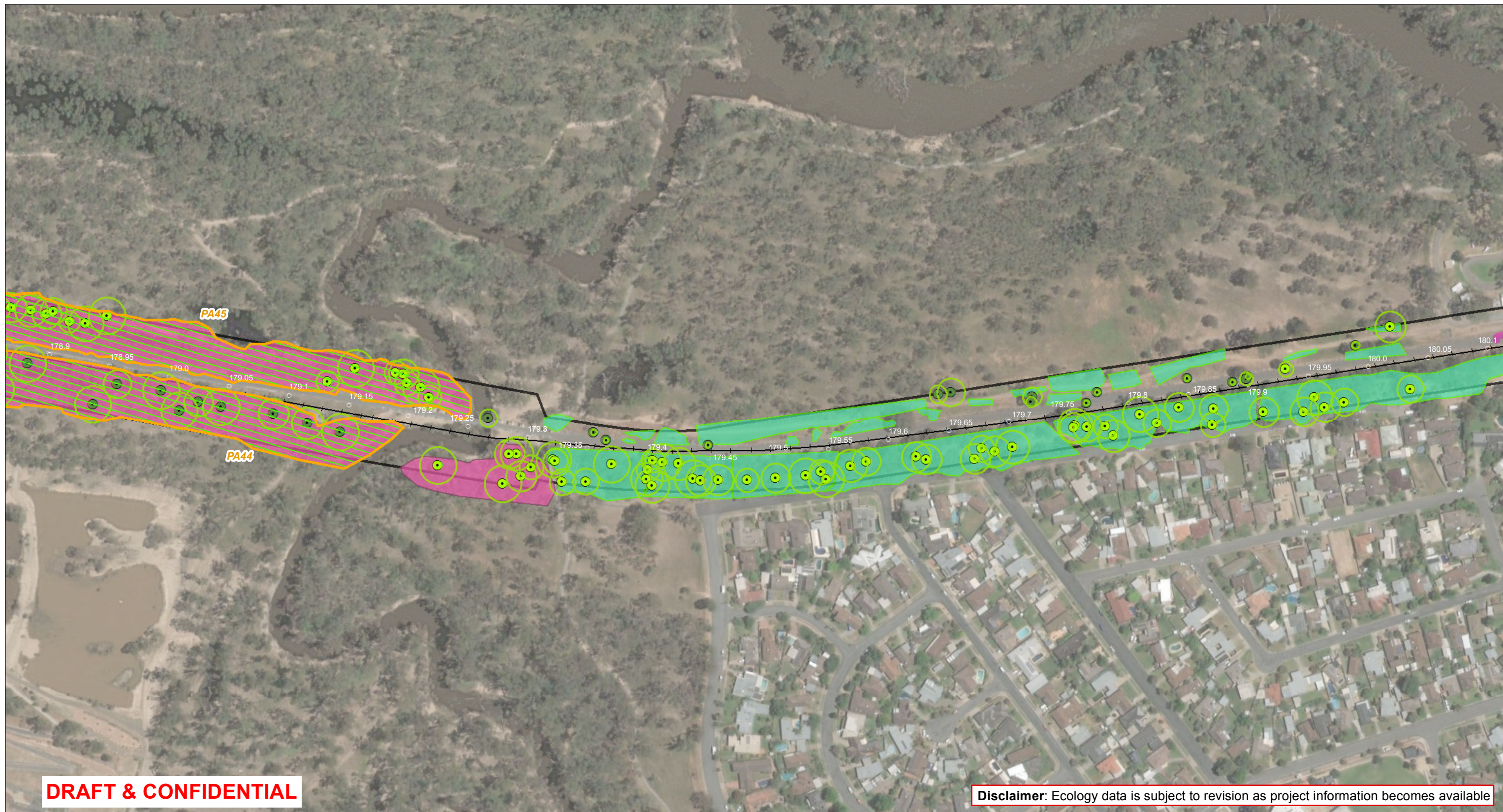
Regional Rail Revival North-East & Shepparton
 Native Vegetation and Ecological Management Approach

Drawing Number: NES-AJM-PWD-PWD-MAP-XEV-VIC-0419105
 Revision: A.2

Drawn By: A. Mattinson	Approved By: M. Timms	Date: 17/09/2019	Map Size: A3
---------------------------	--------------------------	---------------------	-----------------

0 50 100 Metres
 Coordinate System: GDA 1994 MGA Zone 55

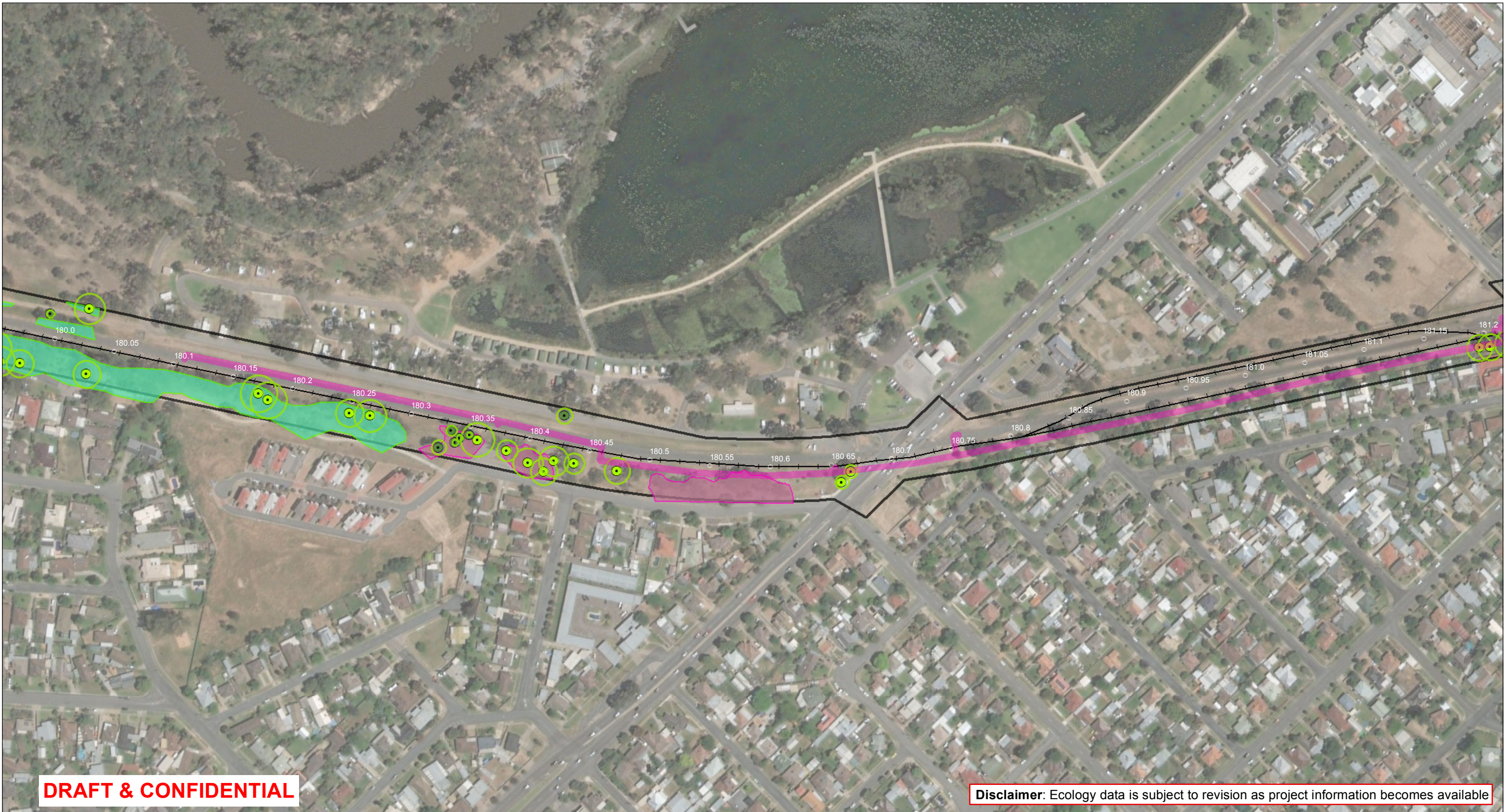
AJM Joint Venture **aurecon JACOBS** MOTT MACDONALD



DRAFT & CONFIDENTIAL

Disclaimer: Ecology data is subject to revision as project information becomes available

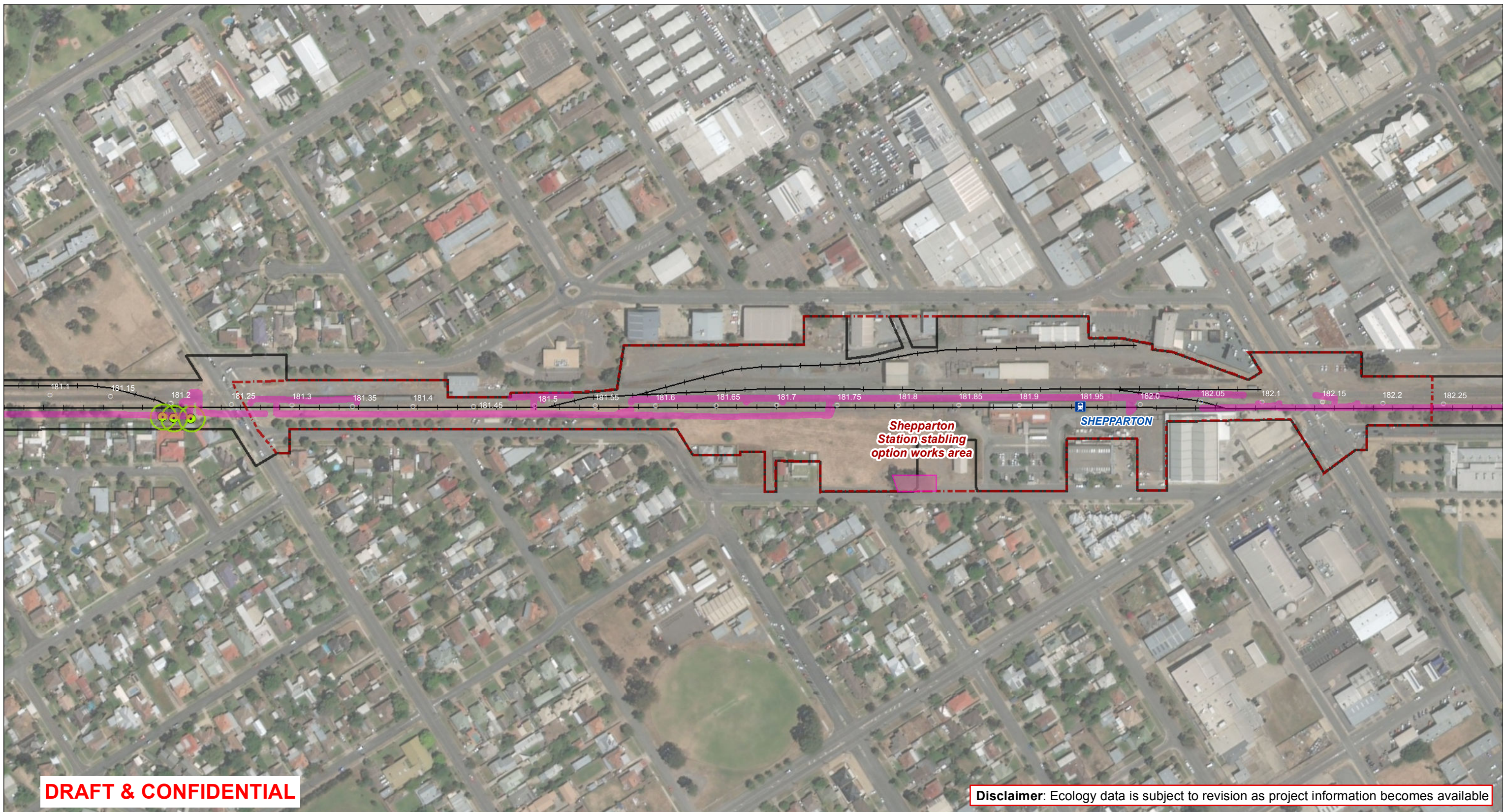
<p>Project area</p> <p>Preferred construction footprint</p> <p>Signalling works area</p>	<p>FFG-listed threatened community</p> <p>Victorian Temperate Woodland Bird Community</p>	<p>Native Vegetation</p> <p>Floodplain Riparian Woodland</p> <p>Riverine Grassy Woodland</p> <p>Tree</p> <p>Large Tree</p> <p>Tree Protection Zone</p>	<p>Map 109 of 115</p>		<p>RAIL PROJECTS VICTORIA</p> <p>AJM Joint Venture</p> <p>aurecon JACOBS MOTT MACDONALD</p>	<p>Regional Rail Revival North-East & Shepparton</p> <p>Native Vegetation and Ecological Management Approach</p> <p>Drawing Number: NES-AJM-PWD-PWD-MAP-XEV-VIC-0419105</p> <p>Revision: A.2</p> <table border="1"> <tr> <td>Drawn By: A. Mattinson</td> <td>Approved By: M. Timms</td> <td>Date: 17/09/2019</td> <td>Map Size: A3</td> </tr> </table> <p>0 50 100 Metres</p> <p>Coordinate System: GDA 1994 MGA Zone 55</p>	Drawn By: A. Mattinson	Approved By: M. Timms	Date: 17/09/2019	Map Size: A3
Drawn By: A. Mattinson	Approved By: M. Timms	Date: 17/09/2019	Map Size: A3							
<p>Data Sources: AJM 2018, DELWP 2018, Vicmap 2018, Basemap: ESRI 2018</p>				<p>\\AJMMELPCREFPS01\Local Data\MMR-AJM\01_WIP\PW-1-AA-KG_GIS\SLU\640_Site_Plans\SLU_0041_EcologyReportMapping\NES-AJM-PWD-PWD-MAP-XEV-VIC-0419105_NativeVeg_EcoMgmtApproach_RevC.mxd</p>						



DRAFT & CONFIDENTIAL

Disclaimer: Ecology data is subject to revision as project information becomes available

<p> Project area</p> <p>Preferred construction footprint</p> <p> Signalling works area</p>	<p>Native Vegetation</p> <p> Plains Woodland</p> <p> Riverine Grassy Woodland</p> <p> Tree</p> <p> Large Tree</p> <p> Tree Protection Zone</p>	<p>Map 110 of 115</p> <p>Data Sources: AJM 2018 DELWP 2018 Vicmap 2018 Basemap: ESRI 2018</p>		<p>RAIL PROJECTS VICTORIA</p> <p>AJM Joint Venture</p> <p>aurecon JACOBS MOTT MACDONALD</p>	<p>Regional Rail Revival North-East & Shepparton</p> <p>Native Vegetation and Ecological Management Approach</p> <p>Drawing Number: NES-AJM-PWD-PWD-MAP-XEV-VIC-0419105</p> <p>Revision: A.2</p> <table border="1"> <tr> <td>Drawn By: A. Mattinson</td> <td>Approved By: M. Timms</td> <td>Date: 17/09/2019</td> <td>Map Size: A3</td> </tr> </table> <p>0 50 100 Metres</p> <p>Coordinate System: GDA 1994 MGA Zone 55</p>	Drawn By: A. Mattinson	Approved By: M. Timms	Date: 17/09/2019	Map Size: A3
Drawn By: A. Mattinson	Approved By: M. Timms	Date: 17/09/2019	Map Size: A3						



DRAFT & CONFIDENTIAL

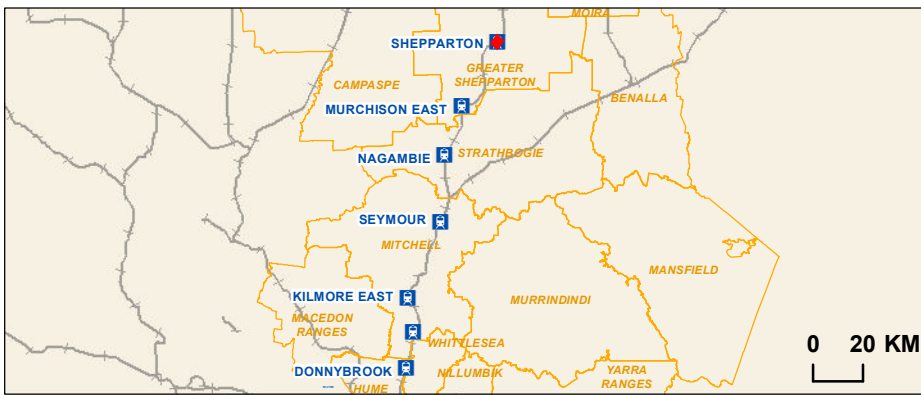
Disclaimer: Ecology data is subject to revision as project information becomes available

- Rail station
- Project area
- Preferred construction footprint**
- Signalling works area
- Works Area
- Management Approach**
- Priority Avoid
- Ecological No Go Zone

- Native Vegetation**
- Plains Woodland
- Large Tree
- Tree Protection Zone

Map 111 of 115

Data Sources:
 AJM 2018
 DELWP 2018
 Vicmap 2018
 Basemap: ESRI 2018

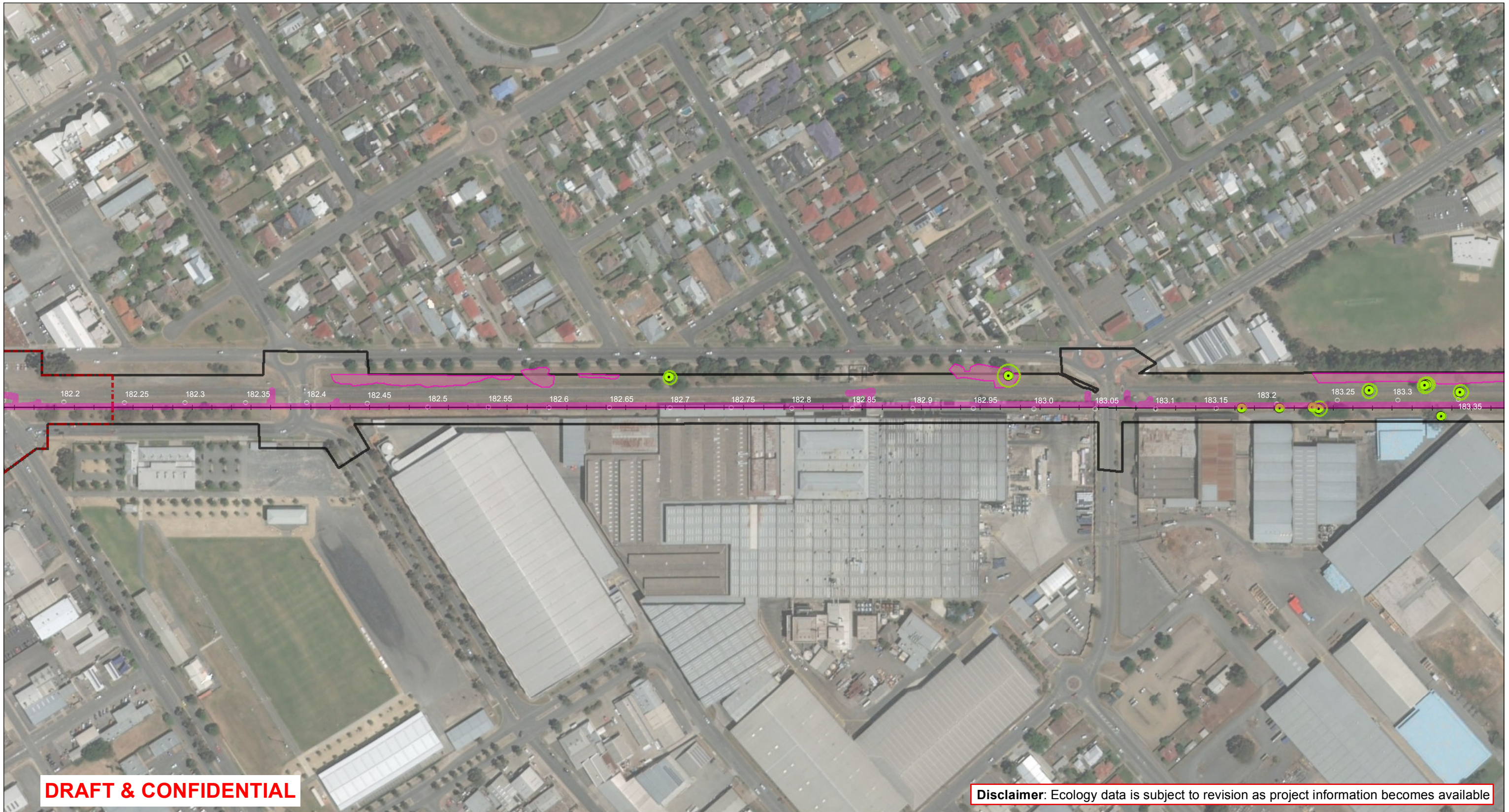


Regional Rail Revival North-East & Shepparton
 Native Vegetation and Ecological Management Approach

Drawing Number: NES-AJM-PWD-PWD-MAP-XEV-VIC-0419105
 Revision: A.2

Drawn By: A. Mattinson	Approved By: M. Timms	Date: 17/09/2019	Map Size: A3
---------------------------	--------------------------	---------------------	-----------------

0 50 100 Metres
 Coordinate System: GDA 1994 MGA Zone 55



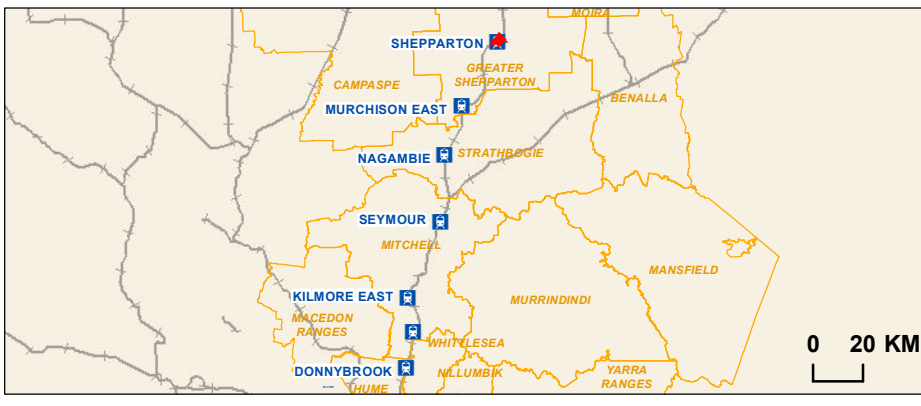
Map 112 of 115

Project area
 Preferred construction footprint
 Signalling works area
 Works Area

Native Vegetation
 Plains Woodland
 Large Tree
 Tree Protection Zone

Management Approach
 Priority Avoid
 Ecological No Go Zone

Data Sources:
 AJM 2018
 DELWP 2018
 Vicmap 2018
 Basemap: ESRI 2018



RAIL PROJECTS VICTORIA

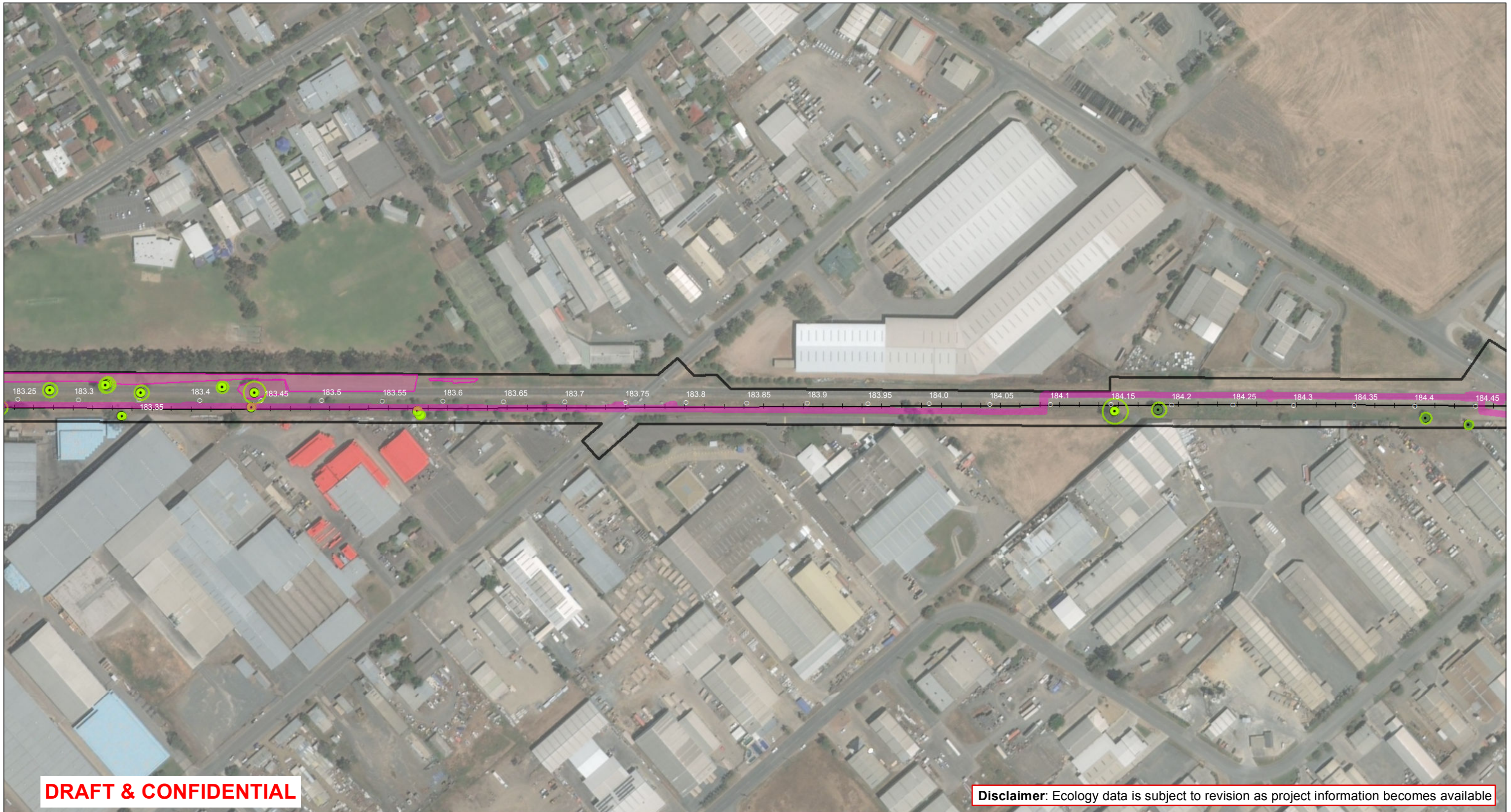
Regional Rail Revival North-East & Shepparton
 Native Vegetation and Ecological Management Approach

Drawing Number: NES-AJM-PWD-PWD-MAP-XEV-VIC-0419105
 Revision: A.2

Drawn By: A. Mattinson	Approved By: M. Timms	Date: 17/09/2019	Map Size: A3
---------------------------	--------------------------	---------------------	-----------------

0 50 100 Metres
 Coordinate System: GDA 1994 MGA Zone 55

AJM Joint Venture **aurecon JACOBS** MOTT MACDONALD



DRAFT & CONFIDENTIAL

Disclaimer: Ecology data is subject to revision as project information becomes available

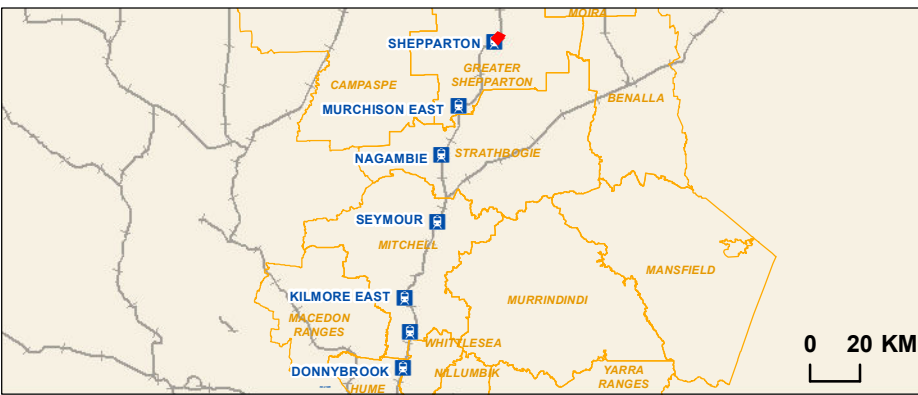
Project area
 Preferred construction footprint
 Signalling works area

Native Vegetation
 Plains Woodland
 Tree
 Large Tree
 Tree Protection Zone

Management Approach
 Priority Avoid
 Ecological No Go Zone

Map 113 of 115

Data Sources:
 AJM 2018
 DELWP 2018
 Vicmap 2018
 Basemap: ESRI 2018



RAIL PROJECTS VICTORIA

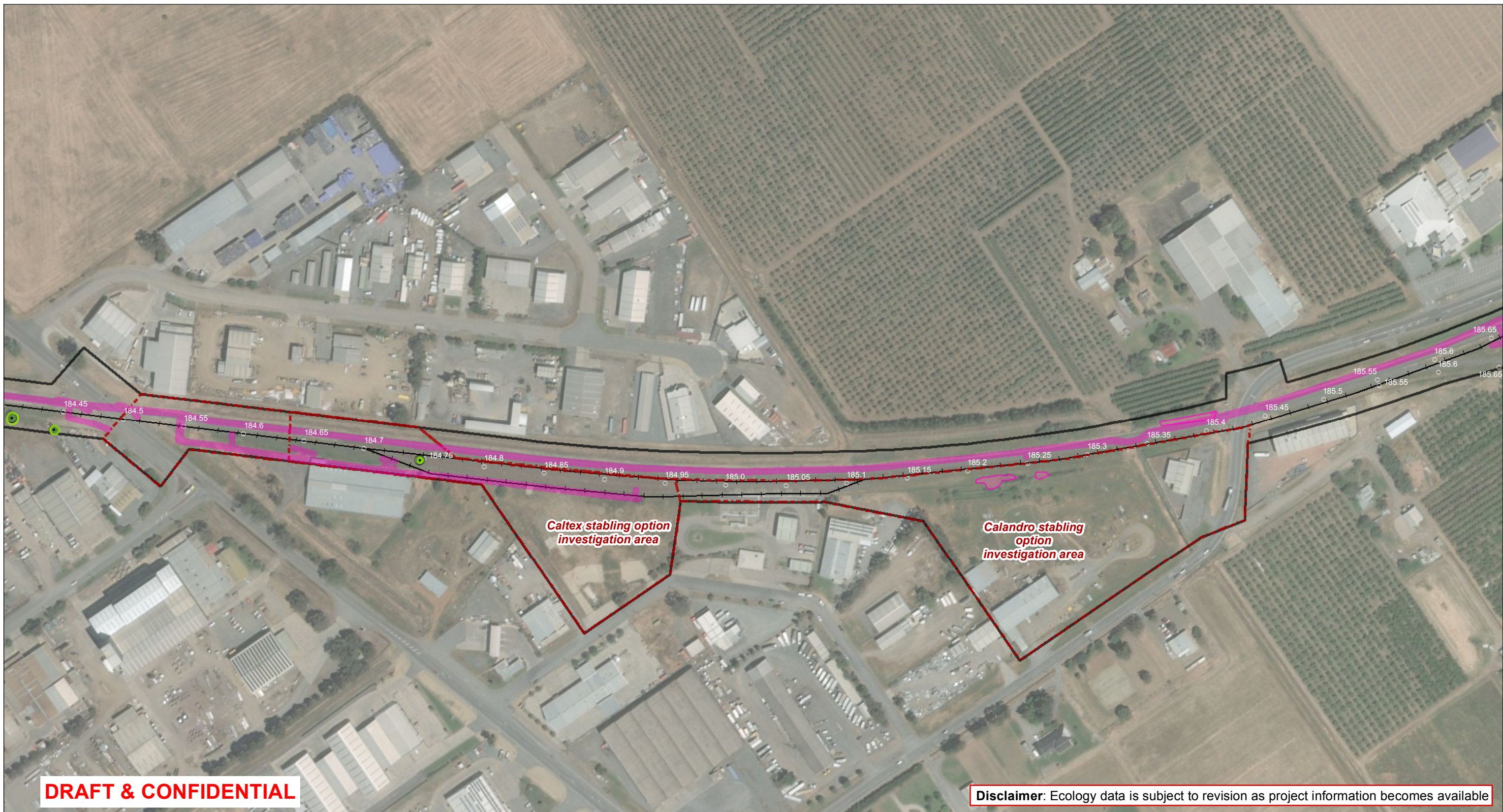
Regional Rail Revival North-East & Shepparton
 Native Vegetation and Ecological Management Approach

Drawing Number: NES-AJM-PWD-PWD-MAP-XEV-VIC-0419105
 Revision: A.2

Drawn By: A. Mattinson	Approved By: M. Timms	Date: 17/09/2019	Map Size: A3
---------------------------	--------------------------	---------------------	-----------------

0 50 100 Metres
 Coordinate System: GDA 1994 MGA Zone 55

AJM Joint Venture **aurecon JACOBS** MOTT MACDONALD



Map 114 of 115

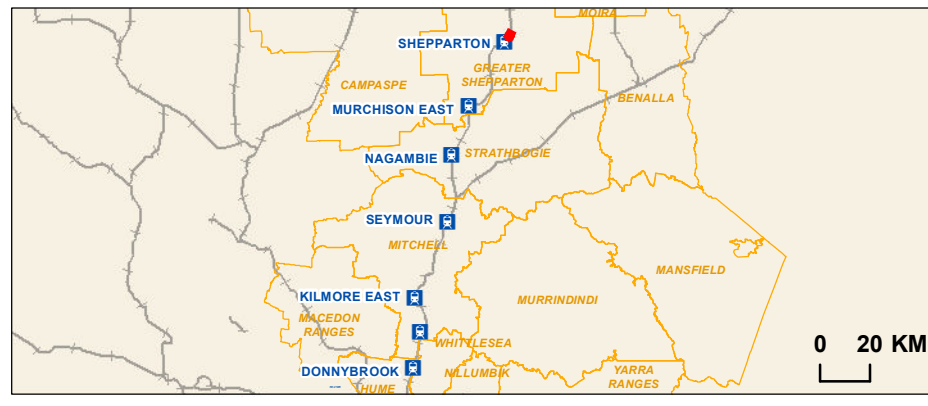
Native Vegetation

- Plains Woodland
- Tree
- Tree Protection Zone

Management Approach

- Priority Avoid
- Ecological No Go Zone

Data Sources:
 AJM 2018
 DELWP 2018
 Vicmap 2018
 Basemap: ESRI 2018



RAIL PROJECTS VICTORIA

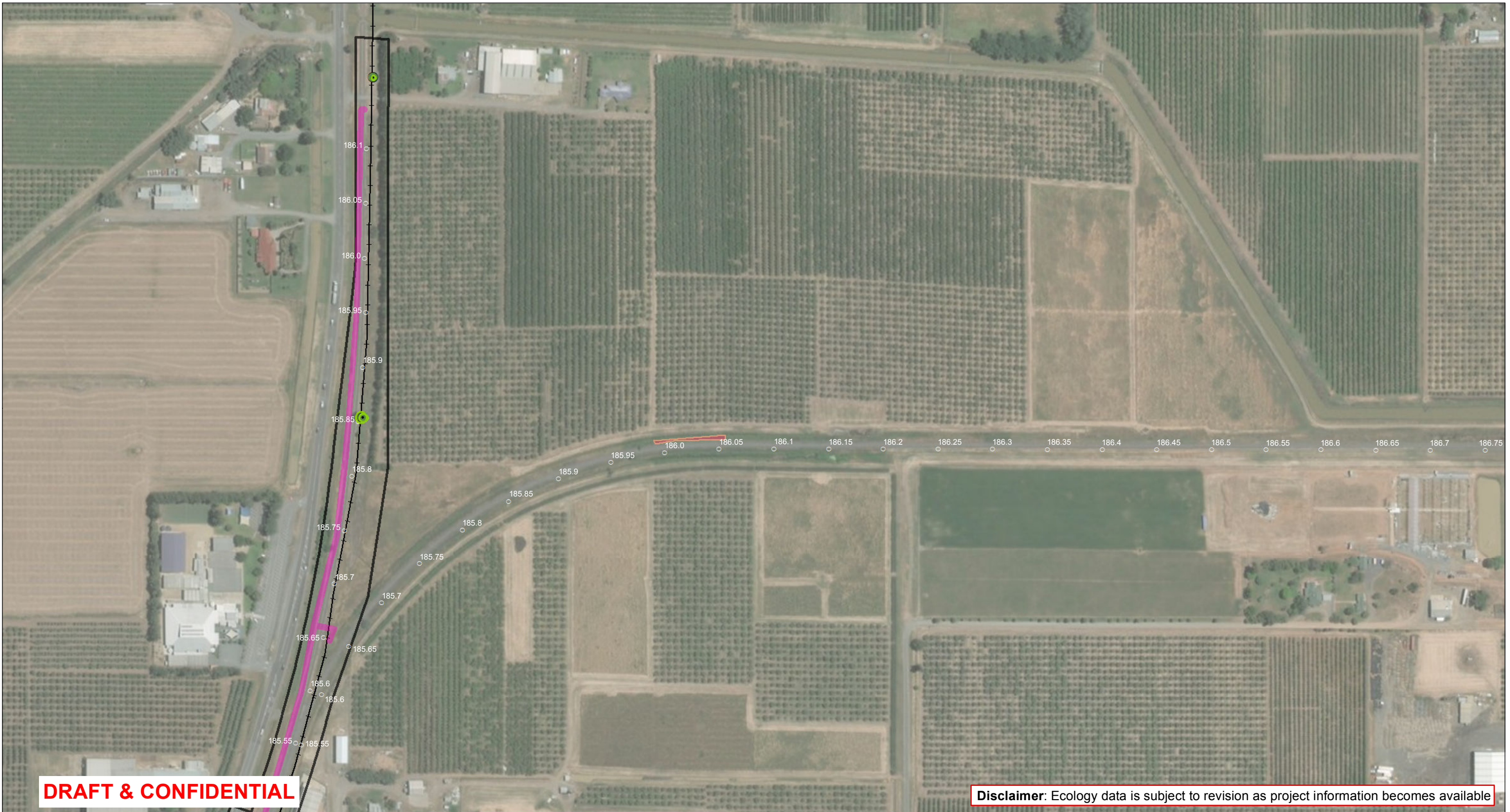
Regional Rail Revival North-East & Shepparton
 Native Vegetation and Ecological Management Approach

Drawing Number: NES-AJM-PWD-PWD-MAP-XEV-VIC-0419105
 Revision: A.2

Drawn By: A. Mattinson	Approved By: M. Timms	Date: 17/09/2019	Map Size: A3
---------------------------	--------------------------	---------------------	-----------------

0 50 100 Metres
 Coordinate System: GDA 1994 MGA Zone 55

AJM Joint Venture **aurecon JACOBS** MOTT MACDONALD



Map 115 of 115

Native Vegetation

- Plains Grassland
- Tree
- Tree Protection Zone

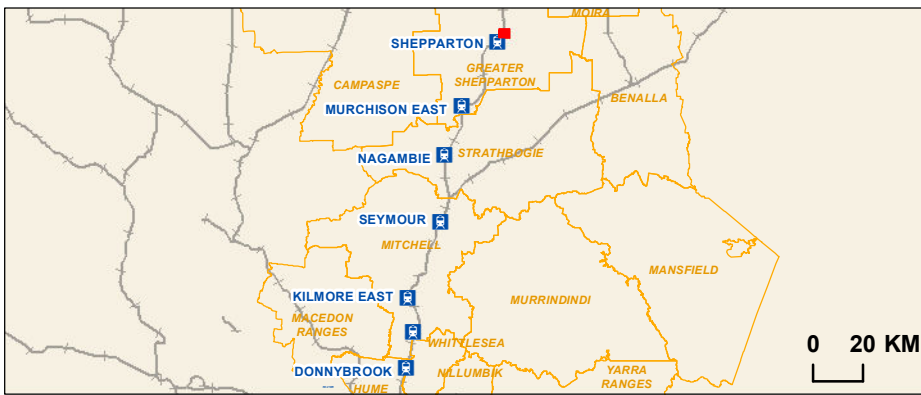
Management Approach

- Priority Avoid
- Ecological No Go Zone

Project area

- Preferred construction footprint
- Signalling works area

Data Sources:
 AJM 2018
 DELWP 2018
 Vicmap 2018
 Basemap: ESRI 2018



RAIL PROJECTS VICTORIA

Regional Rail Revival North-East & Shepparton

Native Vegetation and Ecological Management Approach

Drawing Number: NES-AJM-PWD-PWD-MAP-XEV-VIC-0419105

Drawn By: A. Mattinson	Approved By: M. Timms	Date: 17/09/2019	Revision: A.2
Map Size: A3			

Scale: 0 50 100 Metres

Coordinate System: GDA 1994 MGA Zone 55

AJM Joint Venture **aurecon JACOBS** MOTT MACDONALD