








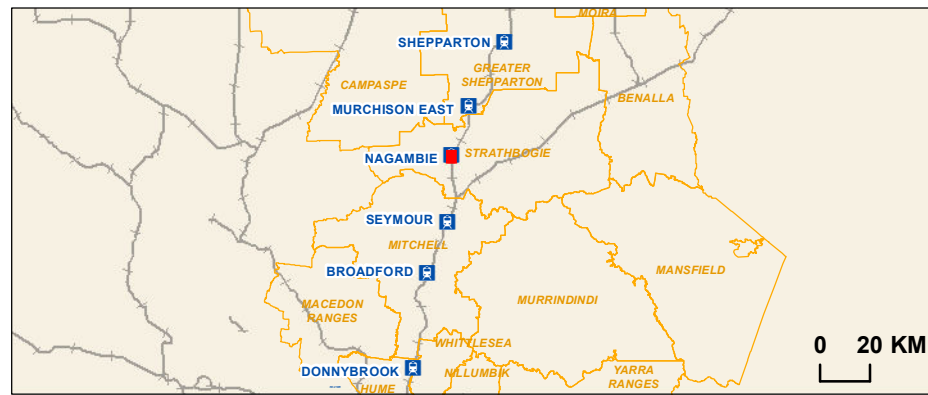


**DRAFT & CONFIDENTIAL**

-  Rail station
-  Railway
-  LGA
-  Cadastre
-  GC135 Project Land
-  DPO-Development Plan Overlay
-  HO-Heritage Overlay

**Map 36 of 69**

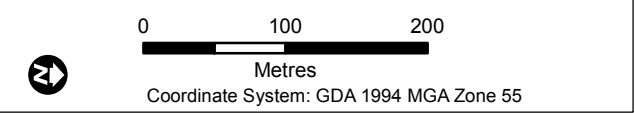
Data Sources:  
 AJM 2019  
 Advisian 2018  
 Vicmap 2018  
 Basemap: ESRI 2018



**Regional Rail Revival  
 North-East & Shepparton**

Planning Overlays

Drawing Number:	NES-AJM-PWD-PWD-MAP-XLP-VIC-0419118		Revision:	A.1
Drawn By:	Approved By:	Date:	Map Size:	
R.Lancaster	G. Whelan	12/09/2019	A3	

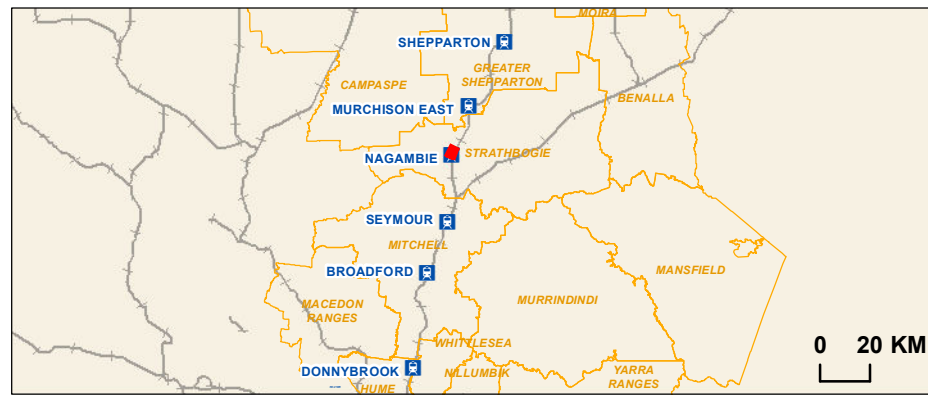




- Rail station
- Railway
- LGA
- Cadastre
- GC135 Project Land
- DPO-Development Plan Overlay
- HO-Heritage Overlay

Map 37 of 69

Data Sources:  
 AJM 2019  
 Advisian 2018  
 Vicmap 2018  
 Basemap: ESRI 2018



**Regional Rail Revival**  
**North-East & Shepparton**

Planning Overlays

Drawing Number: NES-AJM-PWD-PWD-MAP-XLP-VIC-0419118	Revision: A.1
Drawn By: R.Lancaster	Approved By: G. Whelan
Date: 12/09/2019	Map Size: A3

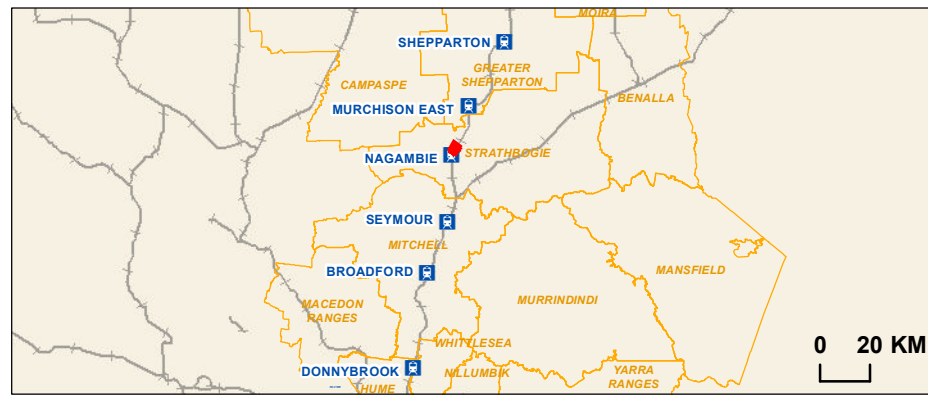
0 100 200  
 Metres  
 Coordinate System: GDA 1994 MGA Zone 55



- Rail station
- Railway
- LGA
- Cadastre
- GC135 Project Land
- PAO-Public Acquisition Overlay

Map 38 of 69

Data Sources:  
 AJM 2019  
 Advisian 2018  
 Vicmap 2018  
 Basemap: ESRI 2018



**Regional Rail Revival**  
**North-East & Shepparton**

Planning Overlays

Drawing Number: NES-AJM-PWD-PWD-MAP-XLP-VIC-0419118	Revision: A.1
Drawn By: R.Lancaster	Approved By: G. Whelan
Date: 12/09/2019	Map Size: A3

0 100 200  
 Metres  
 Coordinate System: GDA 1994 MGA Zone 55

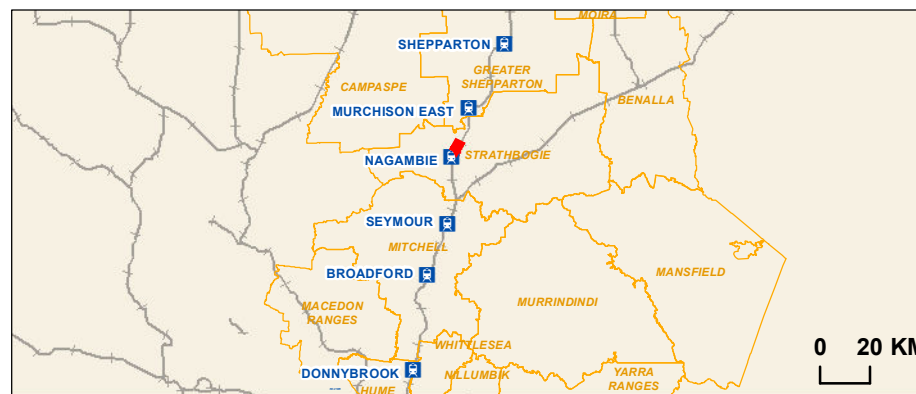


**DRAFT & CONFIDENTIAL**

- Rail station
- Railway
- LGA
- Cadastre
- GC135 Project Land
- LSIO-Land Subject to Inundation Overlay
- PAO-Public Acquisition Overlay

Map 39 of 69

Data Sources:  
 AJM 2019  
 Advisian 2018  
 Vicmap 2018  
 Basemap: ESRI 2018



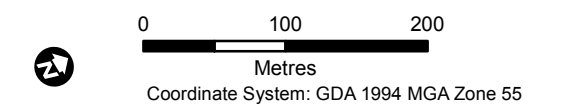
**RAIL PROJECTS VICTORIA**

**AJM** Joint Venture  
**aurecon JACOBS**  
 MOTT MACDONALD

**Regional Rail Revival  
 North-East & Shepparton**







**Planning Overlays**

Drawing Number:		Revision:	
NES-AJM-PWD-PWD-MAP-XLP-VIC-0419118		A.1	
Drawn By:	Approved By:	Date:	Map Size:
R.Lancaster	G. Whelan	12/09/2019	A3



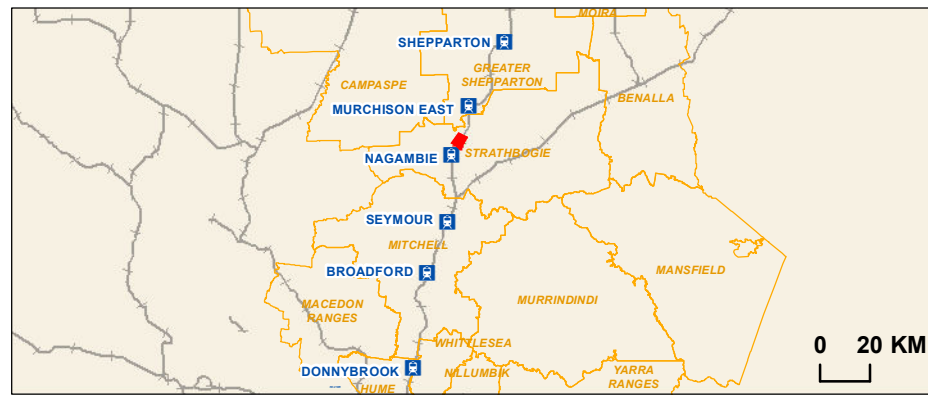


**DRAFT & CONFIDENTIAL**

-  Rail station
-  Railway
-  LGA
-  Cadastre
-  GC135 Project Land
-  LSIO-Land Subject to Inundation Overlay

**Map 40 of 69**

Data Sources:  
 AJM 2019  
 Advisian 2018  
 Vicmap 2018  
 Basemap: ESRI 2018









**Regional Rail Revival**  
**North-East & Shepparton**

Planning Overlays

Drawing Number: NES-AJM-PWD-PWD-MAP-XLP-VIC-0419118	Revision: A.1
Drawn By: R.Lancaster	Approved By: G. Whelan
Date: 12/09/2019	Map Size: A3

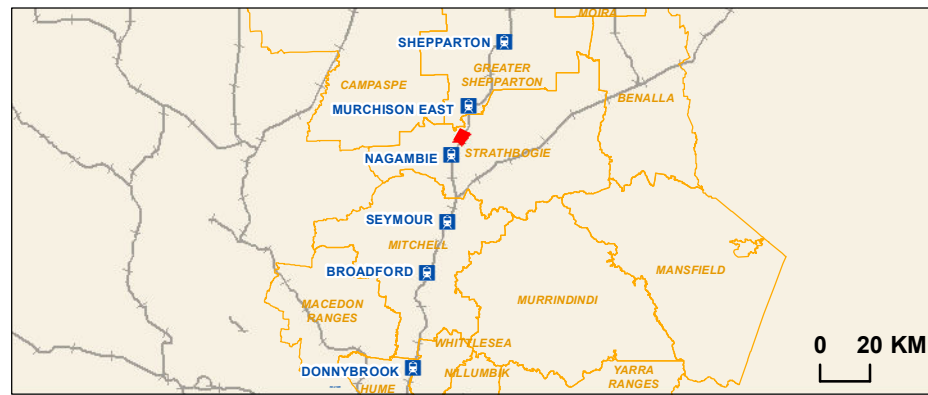
0 100 200  
Metres  
Coordinate System: GDA 1994 MGA Zone 55



-  Rail station
-  Railway
-  LGA
-  Cadastre
-  GC135 Project Land
-  LSIO-Land Subject to Inundation Overlay

Map 41 of 69

Data Sources:  
 AJM 2019  
 Advisian 2018  
 Vicmap 2018  
 Basemap: ESRI 2018



**Regional Rail Revival**  
**North-East & Shepparton**

Planning Overlays

Drawing Number:		Revision:	
NES-AJM-PWD-PWD-MAP-XLP-VIC-0419118		A.1	
Drawn By:	Approved By:	Date:	Map Size:
R.Lancaster	G. Whelan	12/09/2019	A3

0 100 200  
 Metres  
 Coordinate System: GDA 1994 MGA Zone 55

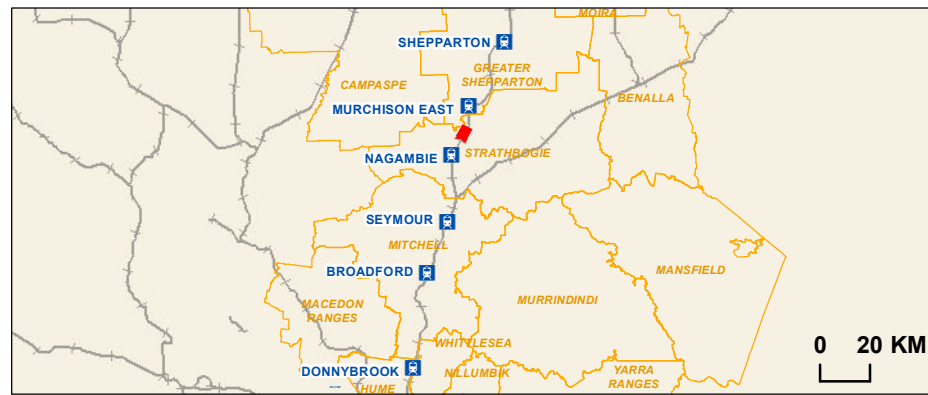


**DRAFT & CONFIDENTIAL**

- Rail station
- Railway
- LGA
- Cadastre
- GC135 Project Land
- LSIO-Land Subject to Inundation Overlay

Map 42 of 69

Data Sources:  
 AJM 2019  
 Advisian 2018  
 Vicmap 2018  
 Basemap: ESRI 2018



**Regional Rail Revival**  
**North-East & Shepparton**

Planning Overlays

Drawing Number: NES-AJM-PWD-PWD-MAP-XLP-VIC-0419118	Revision: A.1
Drawn By: R.Lancaster	Approved By: G. Whelan
Date: 12/09/2019	Map Size: A3

0 100 200  
 Metres  
 Coordinate System: GDA 1994 MGA Zone 55

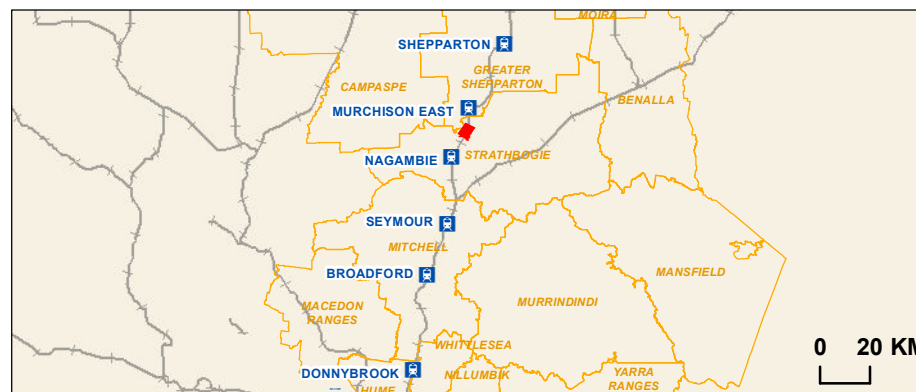


**DRAFT & CONFIDENTIAL**

- Rail station
- Railway
- LGA
- Cadastre
- GC135 Project Land
- LSIO-Land Subject to Inundation Overlay

**Map 43 of 69**

Data Sources:  
 AJM 2019  
 Advisian 2018  
 Vicmap 2018  
 Basemap: ESRI 2018

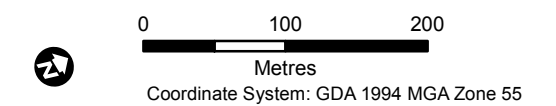


**Regional Rail Revival  
 North-East & Shepparton**

**Planning Overlays**

Drawing Number: NES-AJM-PWD-PWD-MAP-XLP-VIC-0419118  
 Revision: A.1






Drawn By: R.Lancaster	Approved By: G. Whelan	Date: 12/09/2019	Map Size: A3
--------------------------	---------------------------	---------------------	-----------------





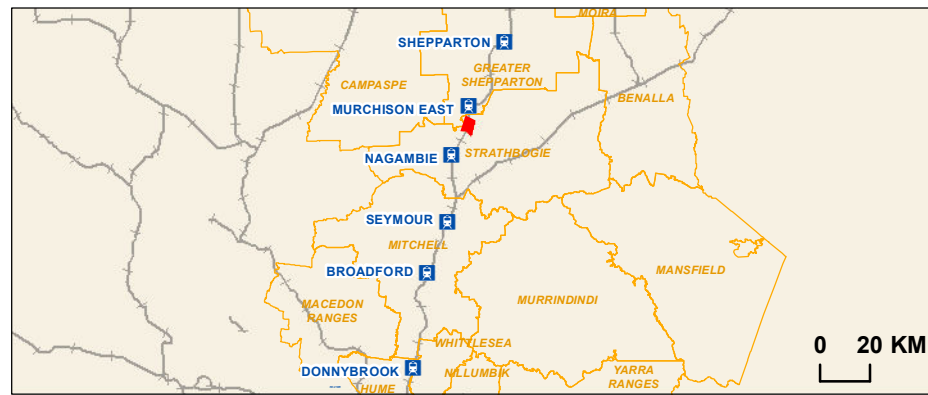


**DRAFT & CONFIDENTIAL**

-  Rail station
-  Railway
-  LGA
-  Cadastre
-  GC135 Project Land

Map 44 of 69

Data Sources:  
 AJM 2019  
 Advisian 2018  
 Vicmap 2018  
 Basemap: ESRI 2018

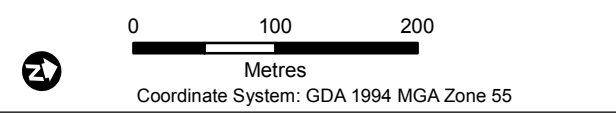


**Regional Rail Revival  
 North-East & Shepparton**








Planning Overlays

Drawing Number: NES-AJM-PWD-PWD-MAP-XLP-VIC-0419118  
 Revision: A.1

Drawn By: R.Lancaster	Approved By: G. Whelan	Date: 12/09/2019	Map Size: A3
--------------------------	---------------------------	---------------------	-----------------

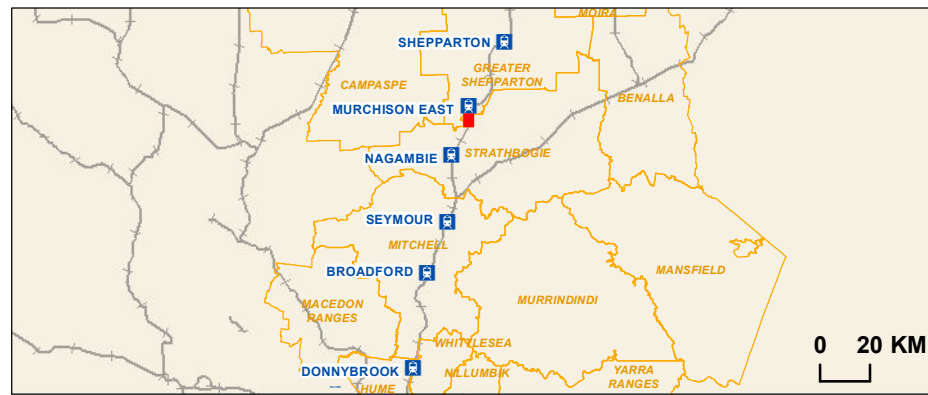




-  Rail station
-  Railway
-  LGA
-  Cadastre
-  GC135 Project Land
-  HO-Heritage Overlay
-  LSIO-Land Subject to Inundation Overlay

Map 45 of 69

Data Sources:  
 AJM 2019  
 Advisian 2018  
 Vicmap 2018  
 Basemap: ESRI 2018



**Regional Rail Revival**  
**North-East & Shepparton**

Planning Overlays

Drawing Number:		Revision:	
NES-AJM-PWD-PWD-MAP-XLP-VIC-0419118		A.1	
Drawn By:	Approved By:	Date:	Map Size:
R.Lancaster	G. Whelan	12/09/2019	A3

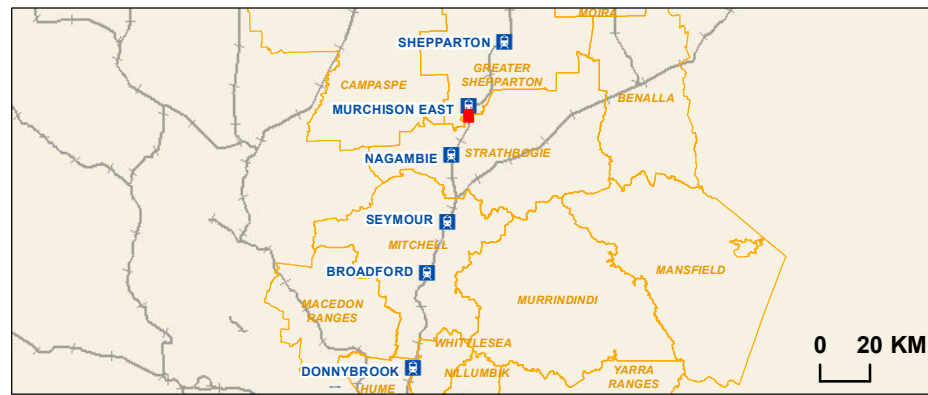
0 100 200  
 Metres  
 Coordinate System: GDA 1994 MGA Zone 55



- Rail station
- Railway
- LGA
- Cadastre
- GC135 Project Land
- LSIO-Land Subject to Inundation Overlay

Map 46 of 69

Data Sources:  
 AJM 2019  
 Advisian 2018  
 Vicmap 2018  
 Basemap: ESRI 2018



**Regional Rail Revival**  
**North-East & Shepparton**

Planning Overlays

Drawing Number: NES-AJM-PWD-PWD-MAP-XLP-VIC-0419118	Revision: A.1
Drawn By: R.Lancaster	Approved By: G. Whelan
Date: 12/09/2019	Map Size: A3

0 100 200  
 Metres  
 Coordinate System: GDA 1994 MGA Zone 55

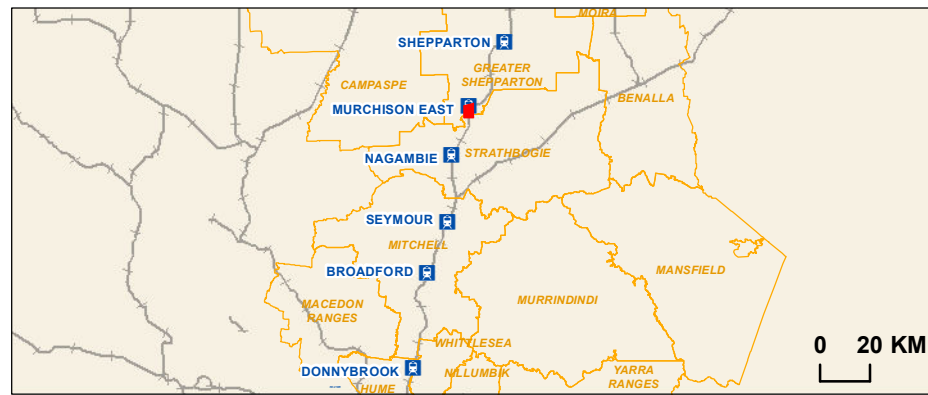


**DRAFT & CONFIDENTIAL**

- Rail station
- Railway
- LGA
- Cadastre
- GC135 Project Land
- HO-Heritage Overlay
- BMO-Bushfire Management Overlay
- LSIO-Land Subject to Inundation Overlay

Map 47 of 69

Data Sources:  
 AJM 2019  
 Advisian 2018  
 Vicmap 2018  
 Basemap: ESRI 2018



**Regional Rail Revival**  
**North-East & Shepparton**

Planning Overlays

Drawing Number:		Revision:	
NES-AJM-PWD-PWD-MAP-XLP-VIC-0419118		A.1	
Drawn By:	Approved By:	Date:	Map Size:
R.Lancaster	G. Whelan	12/09/2019	A3

0 100 200  
 Metres  
 Coordinate System: GDA 1994 MGA Zone 55

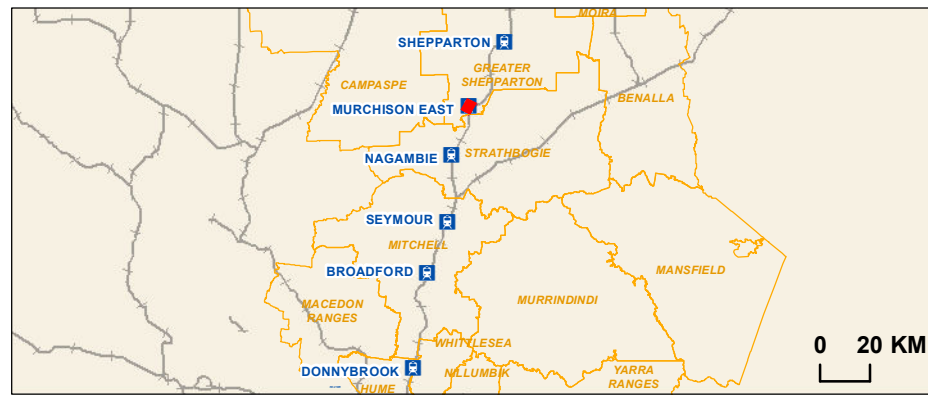


**DRAFT & CONFIDENTIAL**

- Rail station
- Railway
- LGA
- Cadastre
- GC135 Project Land
- HO-Heritage Overlay
- BMO-Bushfire Management Overlay
- FO-Floodway Overlay
- LSIO-Land Subject to Inundation Overlay

Map 48 of 69

Data Sources:  
 AJM 2019  
 Advisian 2018  
 Vicmap 2018  
 Basemap: ESRI 2018










**Regional Rail Revival**  
**North-East & Shepparton**

Planning Overlays

Drawn By: R.Lancaster	Approved By: G. Whelan	Date: 12/09/2019	Revision: A.1
Drawing Number: NES-AJM-PWD-PWD-MAP-XLP-VIC-0419118			Map Size: A3

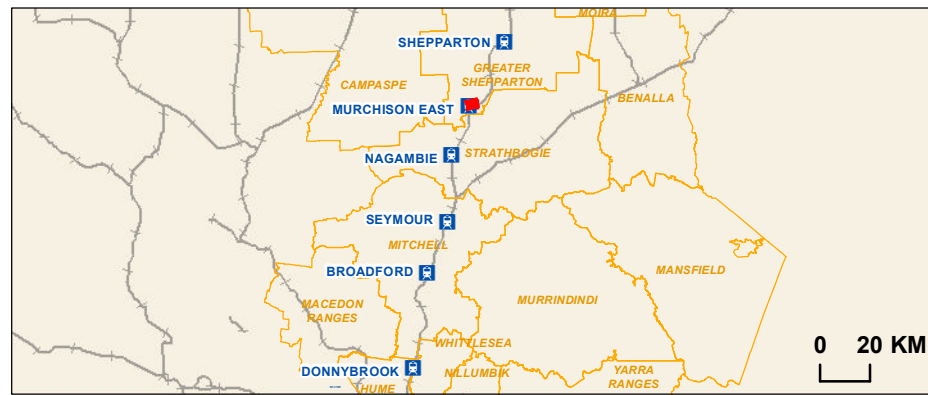
0 100 200  
 Metres  
 Coordinate System: GDA 1994 MGA Zone 55



-  Rail station
-  Railway
-  LGA
-  Cadastre
-  GC135 Project Land
-  FO-Floodway Overlay
-  LSIO-Land Subject to Inundation Overlay

Map 49 of 69

Data Sources:  
 AJM 2019  
 Advisian 2018  
 Vicmap 2018  
 Basemap: ESRI 2018










**Regional Rail Revival**  
**North-East & Shepparton**

Planning Overlays

Drawing Number: NES-AJM-PWD-PWD-MAP-XLP-VIC-0419118	Revision: A.1
Drawn By: R.Lancaster	Approved By: G. Whelan
Date: 12/09/2019	Map Size: A3

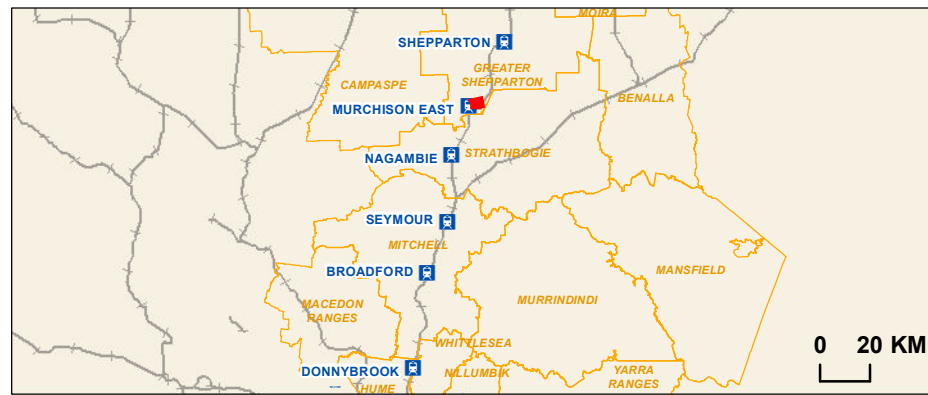
0 100 200  
 Metres  
 Coordinate System: GDA 1994 MGA Zone 55



-  Rail station
-  Railway
-  LGA
-  Cadastre
-  GC135 Project Land
-  FO-Floodway Overlay
-  LSIO-Land Subject to Inundation Overlay

Map 50 of 69

Data Sources:  
 AJM 2019  
 Advisian 2018  
 Vicmap 2018  
 Basemap: ESRI 2018

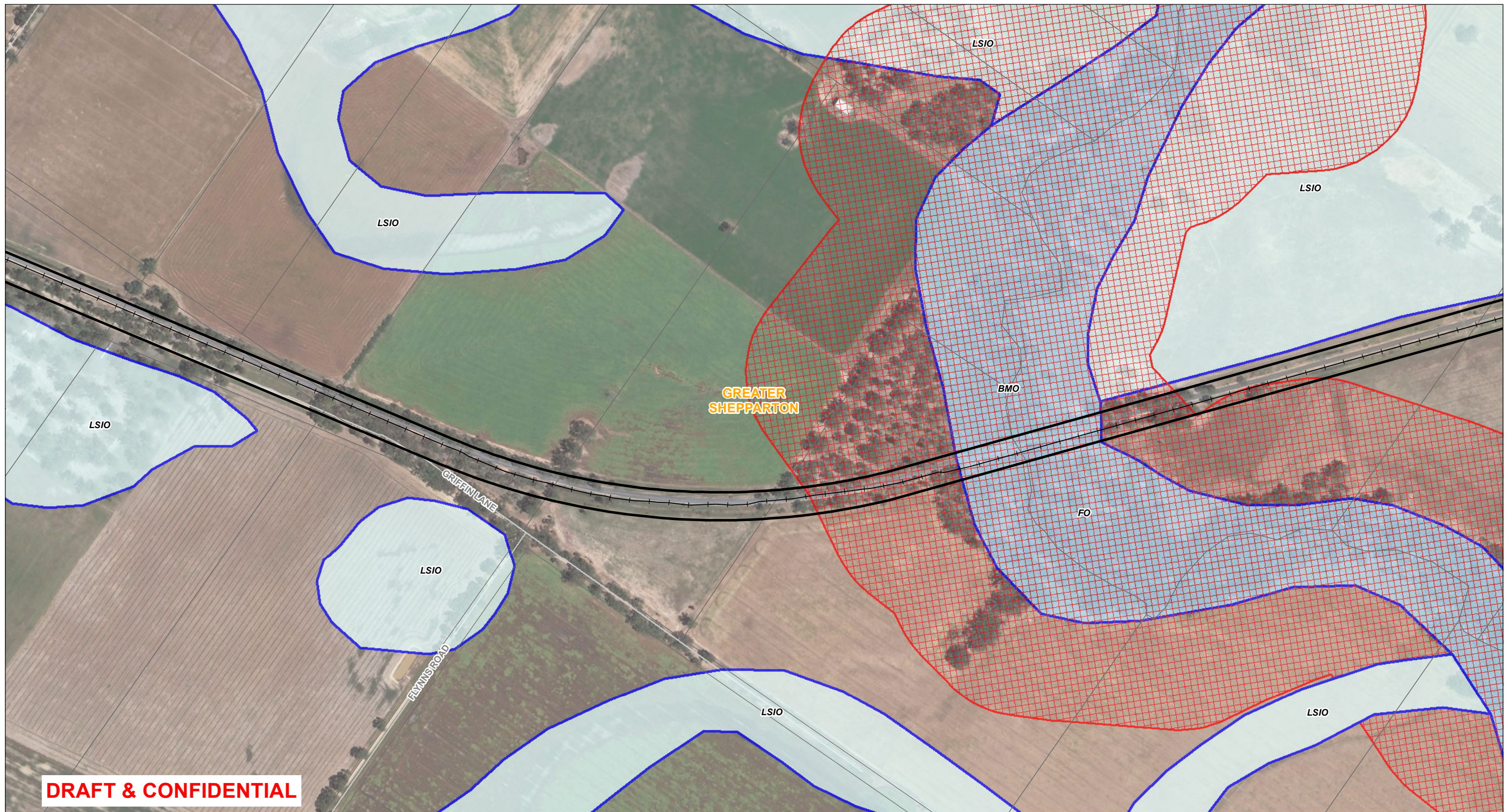


**Regional Rail Revival**  
**North-East & Shepparton**









Planning Overlays

Drawing Number: NES-AJM-PWD-PWD-MAP-XLP-VIC-0419118	Revision: A.1
Drawn By: R.Lancaster	Approved By: G. Whelan
Date: 12/09/2019	Map Size: A3

0 100 200  
 Metres  
 Coordinate System: GDA 1994 MGA Zone 55

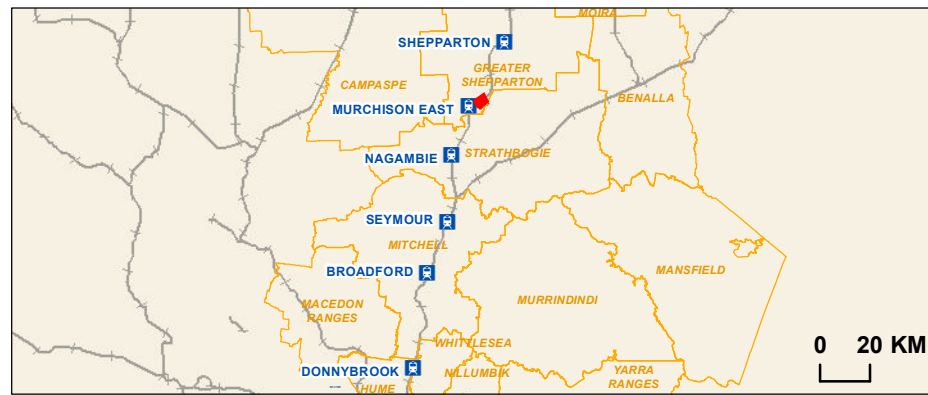


**DRAFT & CONFIDENTIAL**

-  Rail station
-  Railway
-  LGA
-  Cadastre
-  GC135 Project Land
-  BMO-Bushfire Management Overlay
-  FO-Floodway Overlay
-  LSIO-Land Subject to Inundation Overlay

Map 51 of 69

Data Sources:  
 AJM 2019  
 Advisian 2018  
 Vicmap 2018  
 Basemap: ESRI 2018



**Regional Rail Revival**  
**North-East & Shepparton**

Planning Overlays

Drawing Number: NES-AJM-PWD-PWD-MAP-XLP-VIC-0419118	Revision: A.1
Drawn By: R.Lancaster	Approved By: G. Whelan
Date: 12/09/2019	Map Size: A3

0 100 200  
 Metres  
 Coordinate System: GDA 1994 MGA Zone 55

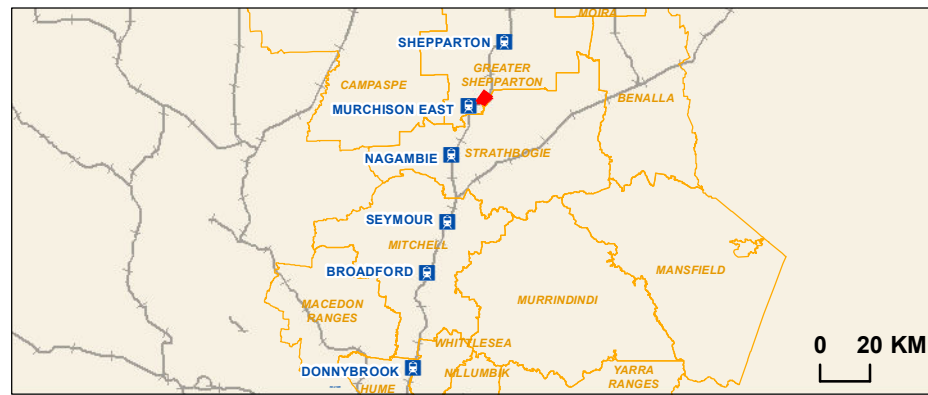




**Map 52 of 69**

- Rail station
- Railway
- LGA
- Cadastre
- GC135 Project Land
- BMO-Bushfire Management Overlay
- FO-Floodway Overlay
- LSIO-Land Subject to Inundation Overlay

Data Sources:  
 AJM 2019  
 Advisian 2018  
 Vicmap 2018  
 Basemap: ESRI 2018



**Regional Rail Revival  
North-East & Shepparton**

Planning Overlays

Drawing Number:		Revision:	
NES-AJM-PWD-PWD-MAP-XLP-VIC-0419118		A.1	
Drawn By:	Approved By:	Date:	Map Size:
R.Lancaster	G. Whelan	12/09/2019	A3

Joint Venture

Coordinate System: GDA 1994 MGA Zone 55