









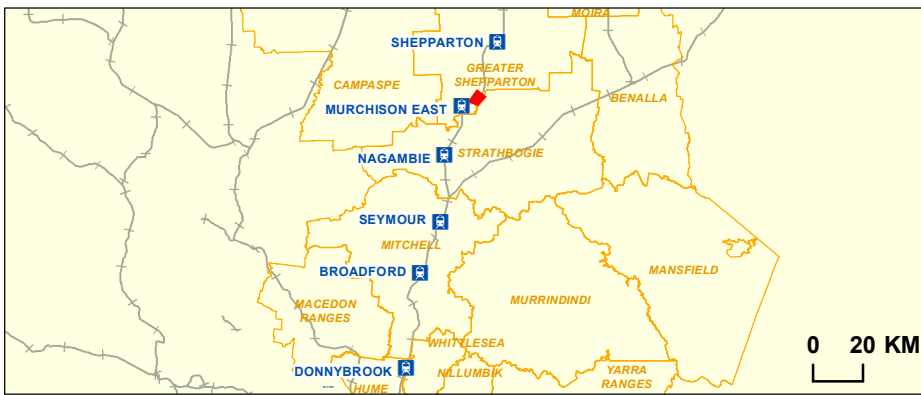


**DRAFT & CONFIDENTIAL**

-  Rail station
-  Railway
-  Cadastre
-  LGA
-  Project Investigation Area
-  FZ - Farming Zone
-  PCRZ - Public Conservation & Resource Zone
-  PUZ4 - Public Use Zone Transport

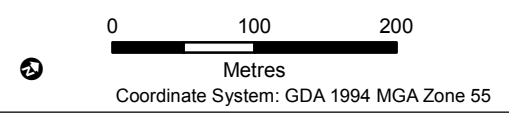
Map 52 of 69

Data Sources:  
 AJM 2019  
 Advisian 2018  
 Vicmap 2018  
 Basemap: ESRI 2018











**Regional Rail Revival  
 North-East & Shepparton**

Planning Zones			
Drawing Number: NES-AJM-PWD-PWD-MAP-XLP-VIC-0419117			Revision: A.1
Drawn By: R. Lancaster	Approved By: G. Whelan	Date: 25/09/2019	Map Size: A3



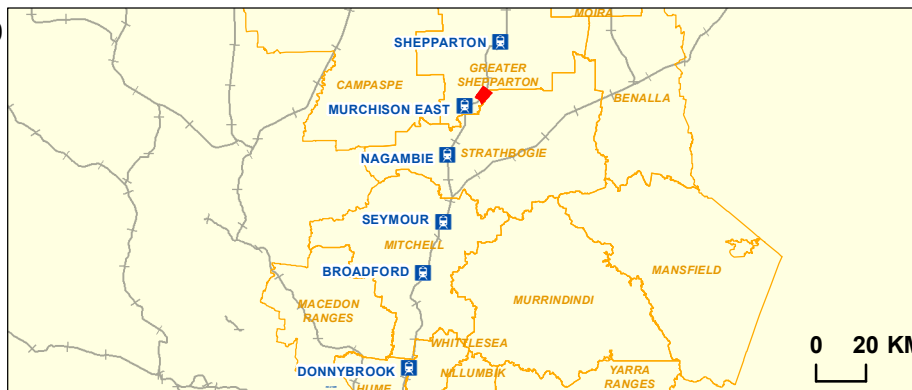


**DRAFT & CONFIDENTIAL**

-  Rail station
-  Railway
-  Cadastre
-  LGA
-  Project Investigation Area
-  FZ - Farming Zone
-  PCRZ - Public Conservation & Resource Zone
-  PUZ4 - Public Use Zone Transport

Map 53 of 69

Data Sources:  
 AJM 2019  
 Advisian 2018  
 Vicmap 2018  
 Basemap: ESRI 2018

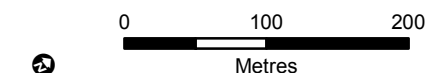


**Regional Rail Revival  
 North-East & Shepparton**

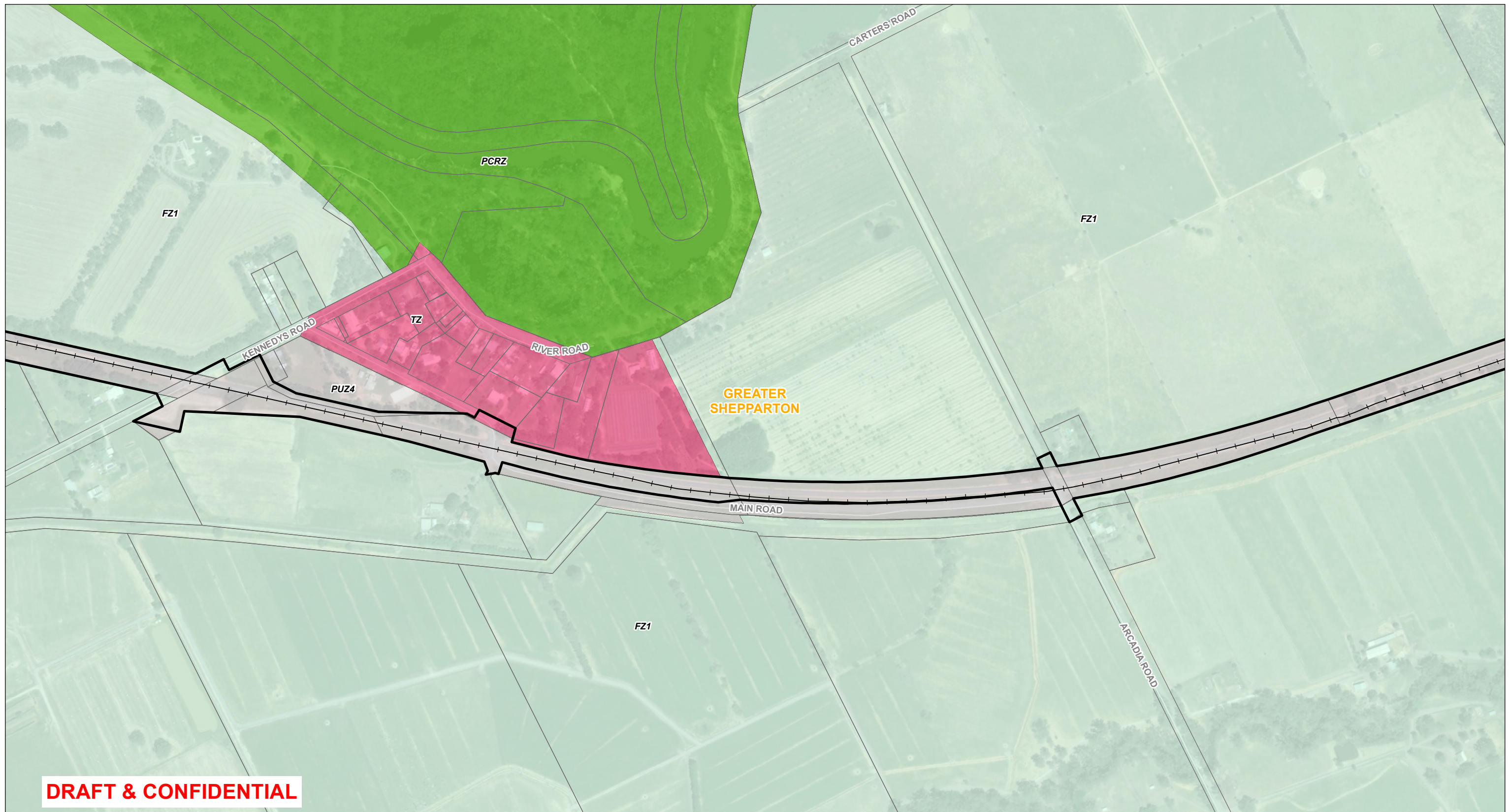
**Planning Zones**

Drawing Number: NES-AJM-PWD-PWD-MAP-XLP-VIC-0419117  
 Revision: A.1










Drawn By: R. Lancaster	Approved By: G. Whelan	Date: 25/09/2019	Map Size: A3
---------------------------	---------------------------	---------------------	-----------------



Coordinate System: GDA 1994 MGA Zone 55

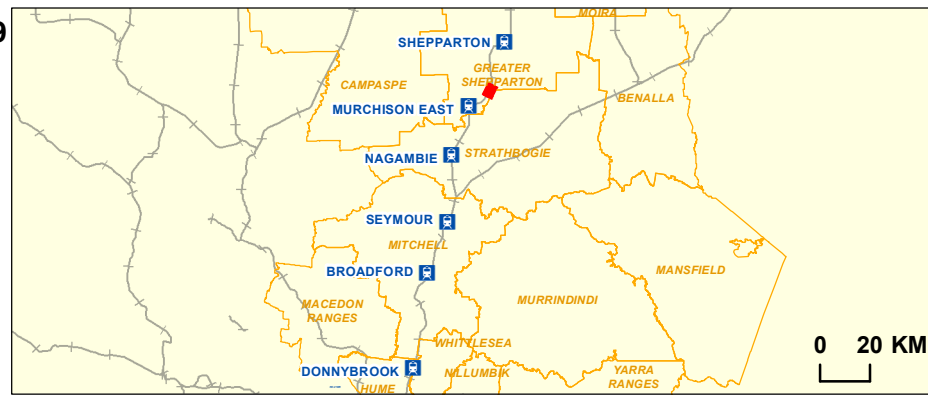


**DRAFT & CONFIDENTIAL**

-  Rail station
-  Railway
-  Cadastre
-  LGA
-  Project Investigation Area
-  FZ - Farming Zone
-  PCRZ - Public Conservation & Resource Zone
-  PUZ4 - Public Use Zone Transport
-  TZ - Township Zone

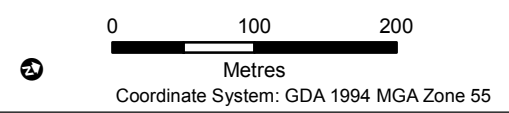
Map 54 of 69

Data Sources:  
 AJM 2019  
 Advisian 2018  
 Vicmap 2018  
 Basemap: ESRI 2018








**Regional Rail Revival  
 North-East & Shepparton**

Planning Zones			Revision:
Drawing Number: NES-AJM-PWD-PWD-MAP-XLP-VIC-0419117			A.1
Drawn By: R. Lancaster	Approved By: G. Whelan	Date: 25/09/2019	Map Size: A3

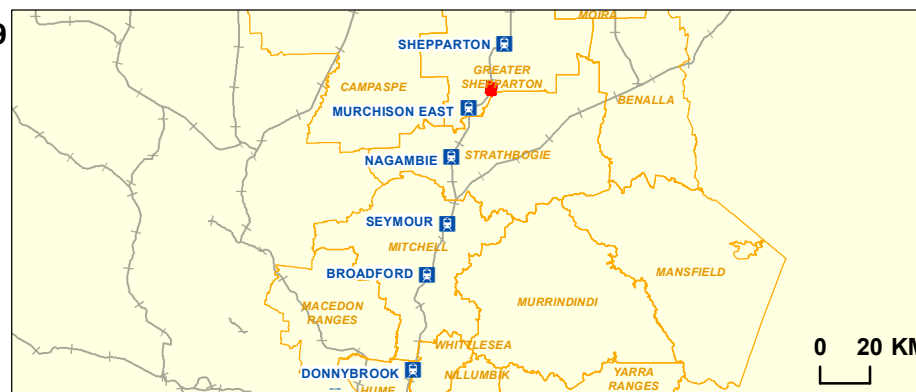




-  Rail station
-  Railway
-  Cadastre
-  LGA
-  Project Investigation Area
-  FZ - Farming Zone
-  PUZ4 - Public Use Zone Transport

Map 55 of 69

Data Sources:  
 AJM 2019  
 Advisian 2018  
 Vicmap 2018  
 Basemap: ESRI 2018

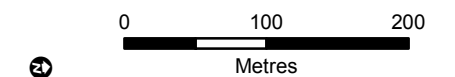


**Regional Rail Revival  
 North-East & Shepparton**

**Planning Zones**








Drawing Number: NES-AJM-PWD-PWD-MAP-XLP-VIC-0419117  
 Revision: A.1

Drawn By: R. Lancaster	Approved By: G. Whelan	Date: 25/09/2019	Map Size: A3
---------------------------	---------------------------	---------------------	-----------------



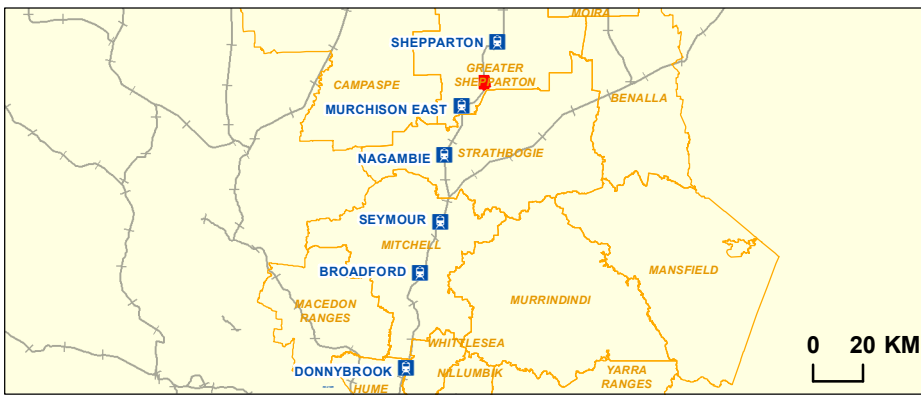
Coordinate System: GDA 1994 MGA Zone 55



-  Rail station
-  Railway
-  Cadastre
-  LGA
-  Project Investigation Area
-  FZ - Farming Zone
-  PUZ4 - Public Use Zone Transport

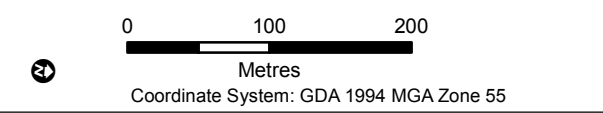
Map 56 of 69

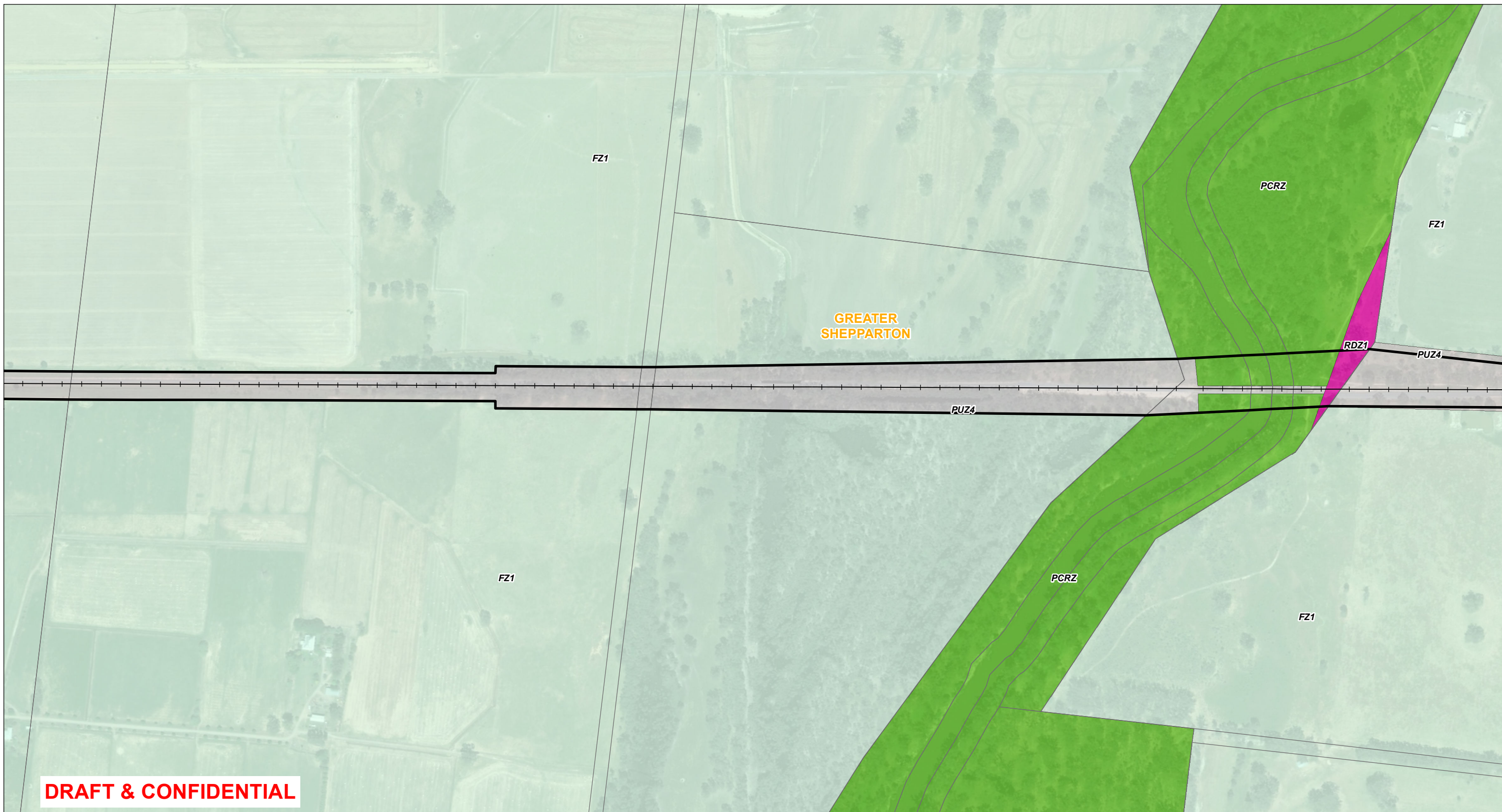
Data Sources:  
 AJM 2019  
 Advisian 2018  
 Vicmap 2018  
 Basemap: ESRI 2018



**Regional Rail Revival  
 North-East & Shepparton**

Planning Zones		Revision:	
Drawing Number: NES-AJM-PWD-PWD-MAP-XLP-VIC-0419117		A.1	
Drawn By: R. Lancaster	Approved By: G. Whelan	Date: 25/09/2019	Map Size: A3



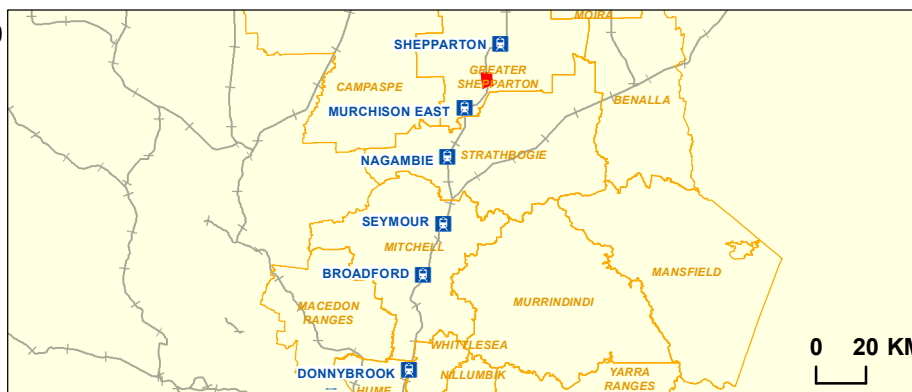


**DRAFT & CONFIDENTIAL**

- Rail station
- Railway
- Cadastre
- LGA
- Project Investigation Area
- FZ - Farming Zone
- PCRZ - Public Conservation & Resource Zone
- PUZ4 - Public Use Zone Transport
- RDZ1 - Road Zone Category 1

Map 57 of 69

Data Sources:  
 AJM 2019  
 Advisian 2018  
 Vicmap 2018  
 Basemap: ESRI 2018

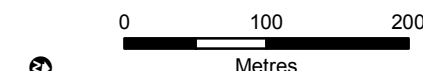


**Regional Rail Revival  
 North-East & Shepparton**

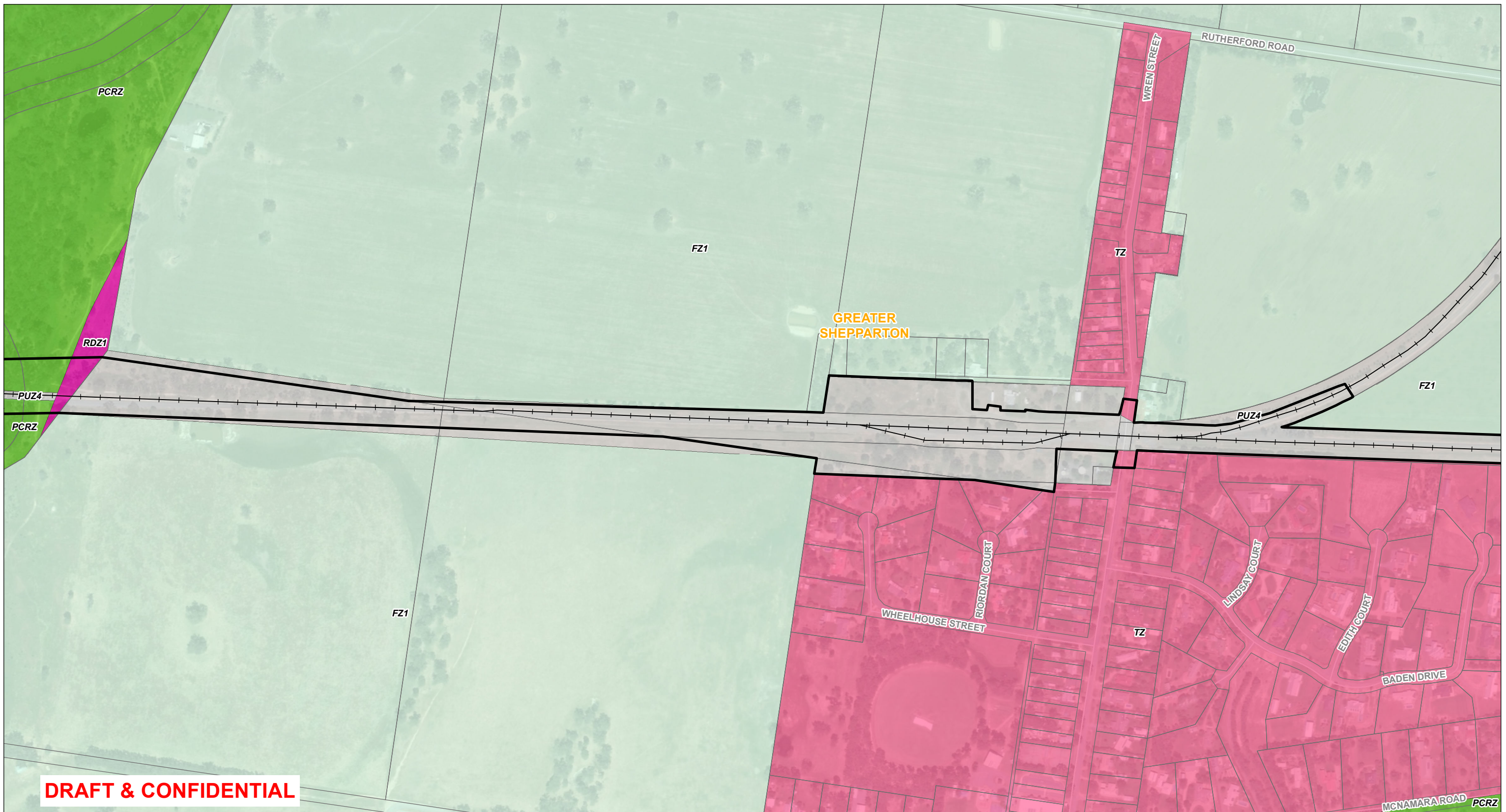
**Planning Zones**

Drawing Number: NES-AJM-PWD-PWD-MAP-XLP-VIC-0419117  
 Revision: A.1

Drawn By: R. Lancaster	Approved By: G. Whelan	Date: 25/09/2019	Map Size: A3
---------------------------	---------------------------	---------------------	-----------------



Coordinate System: GDA 1994 MGA Zone 55

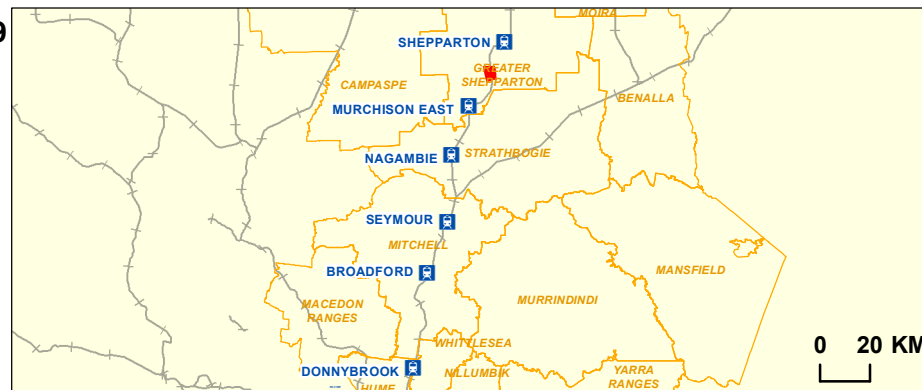


**DRAFT & CONFIDENTIAL**

- Rail station
- Railway
- Cadastre
- LGA
- Project Investigation Area
- FZ - Farming Zone
- PCRZ - Public Conservation & Resource Zone
- PUZ4 - Public Use Zone Transport
- RDZ1 - Road Zone Category 1
- TZ - Township Zone

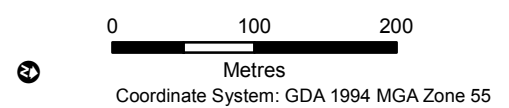
Map 58 of 69

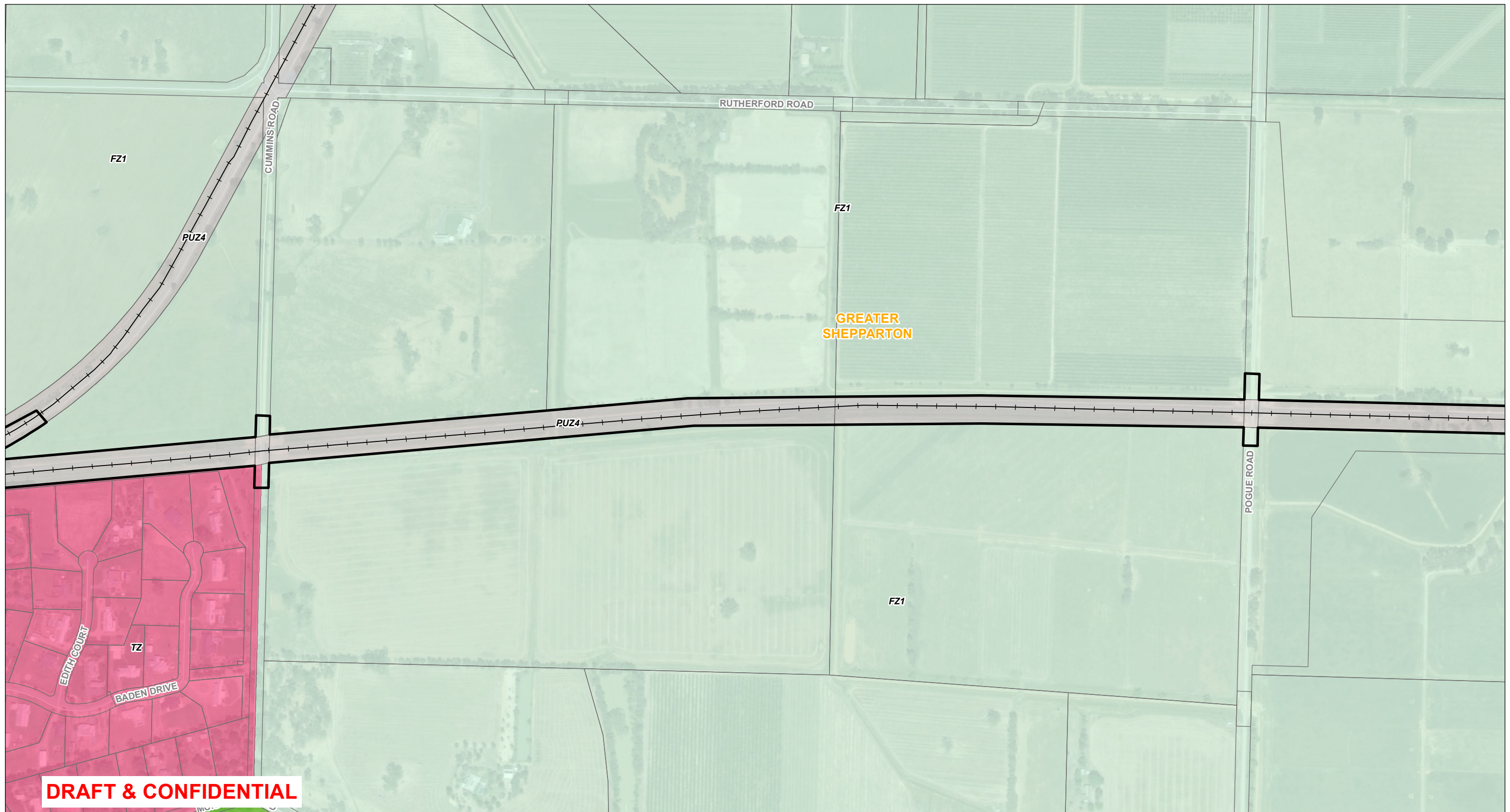
Data Sources:  
 AJM 2019  
 Advisian 2018  
 Vicmap 2018  
 Basemap: ESRI 2018












**Regional Rail Revival  
 North-East & Shepparton**

Planning Zones		Revision:	
Drawing Number: NES-AJM-PWD-PWD-MAP-XLP-VIC-0419117		A.1	
Drawn By: R. Lancaster	Approved By: G. Whelan	Date: 25/09/2019	Map Size: A3

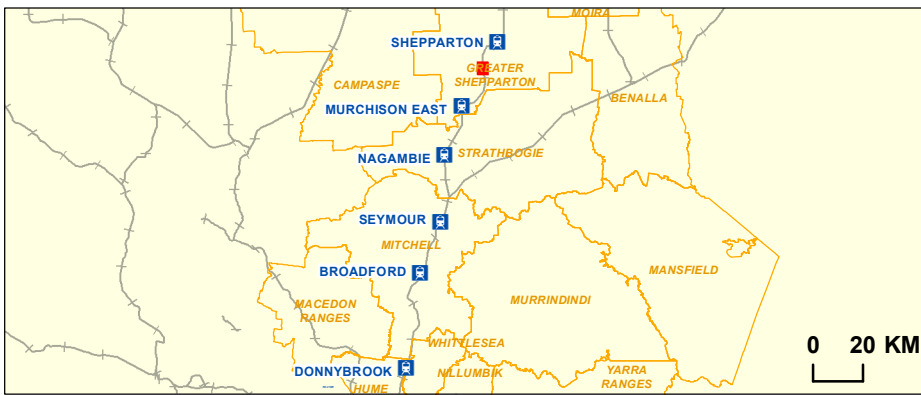




-  Rail station
-  Railway
-  Cadastre
-  LGA
-  Project Investigation Area
-  FZ - Farming Zone
-  PCRZ - Public Conservation & Resource Zone
-  PUZ4 - Public Use Zone Transport
-  TZ - Township Zone

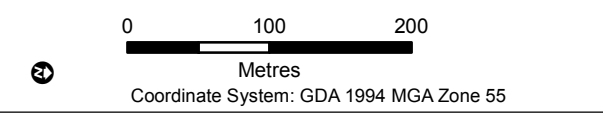
Map 59 of 69

Data Sources:  
 AJM 2019  
 Advisian 2018  
 Vicmap 2018  
 Basemap: ESRI 2018

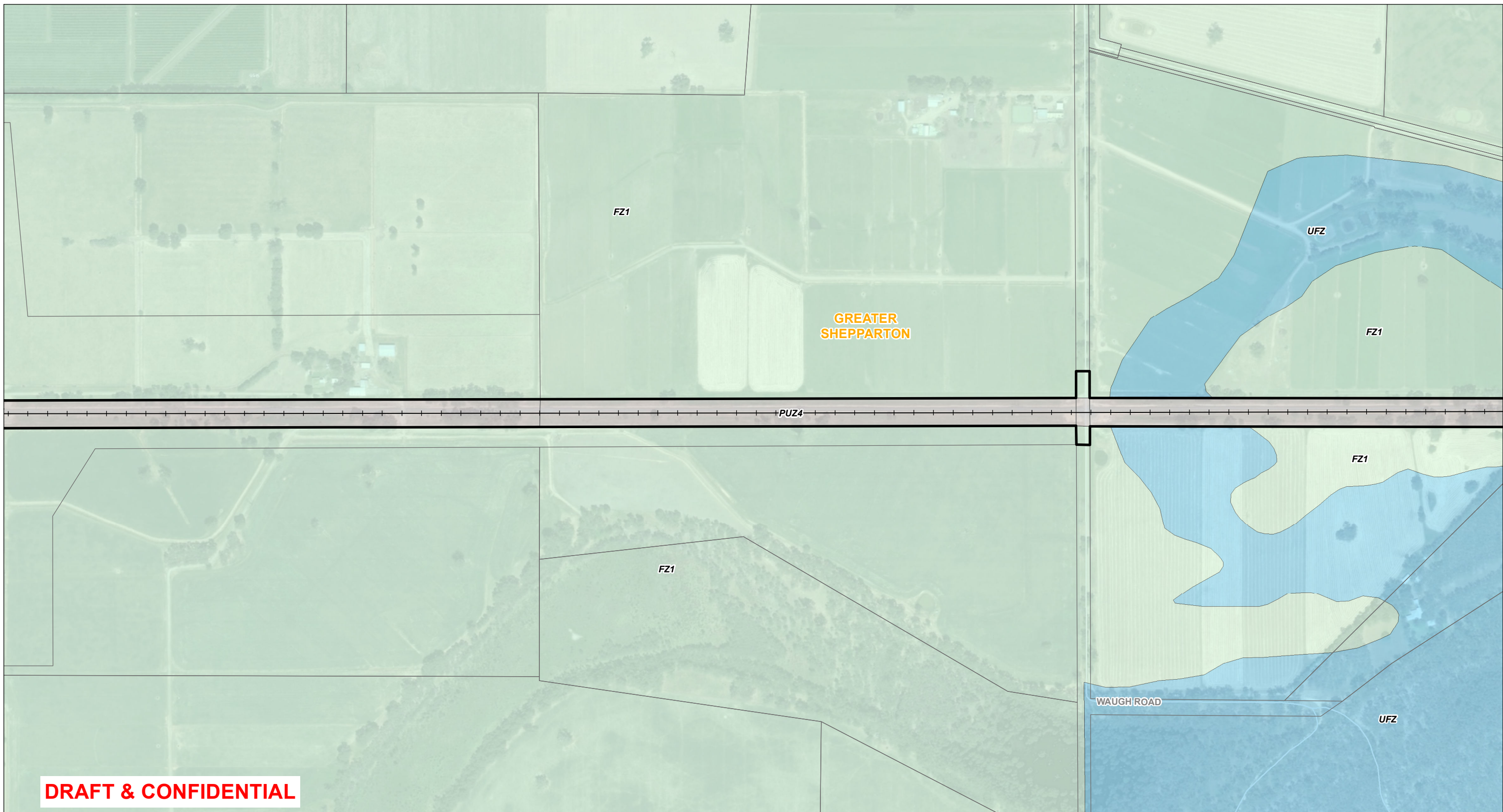










**Regional Rail Revival  
 North-East & Shepparton**

Planning Zones			
Drawing Number:		Revision:	
NES-AJM-PWD-PWD-MAP-XLP-VIC-0419117		A.1	
Drawn By:	Approved By:	Date:	Map Size:
R. Lancaster	G. Whelan	25/09/2019	A3



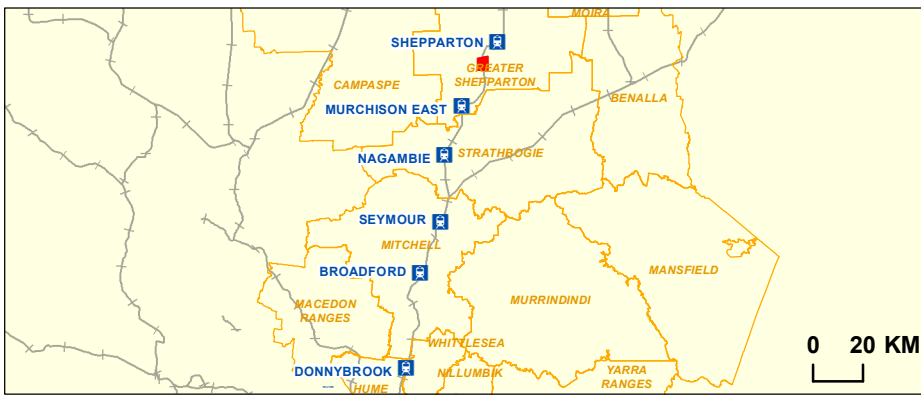




-  Rail station
-  Railway
-  Cadastre
-  LGA
-  Project Investigation Area
-  FZ - Farming Zone
-  PUZ4 - Public Use Zone Transport
-  UFZ - Urban Floodway Zone

Map 60 of 69

Data Sources:  
 AJM 2019  
 Advisian 2018  
 Vicmap 2018  
 Basemap: ESRI 2018

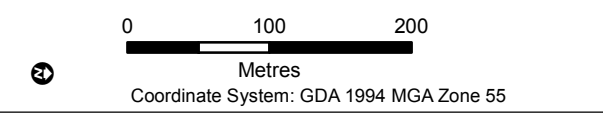


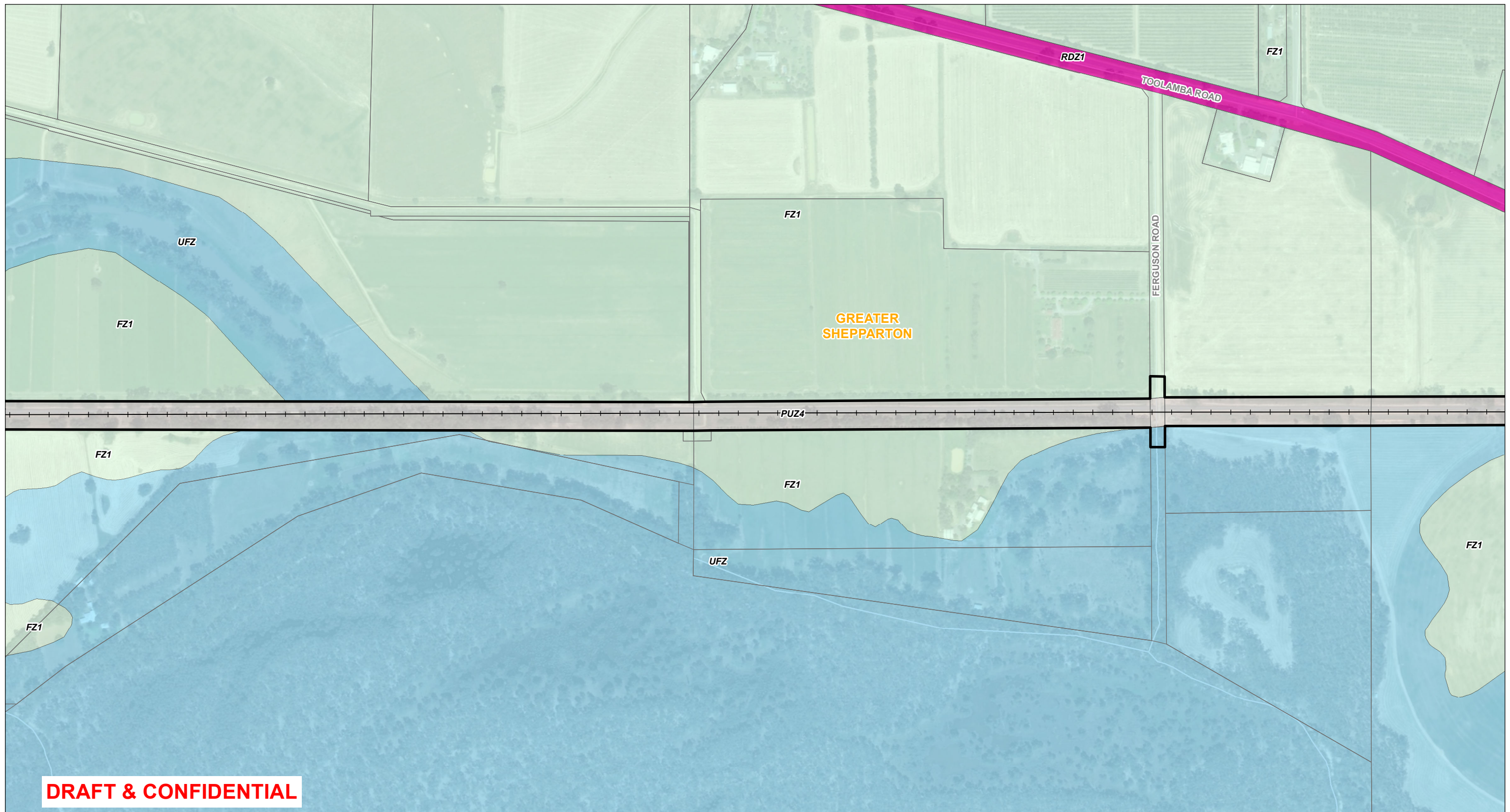
**RAIL PROJECTS**  
 VICTORIA

**AJM** **aurecon JACOBS**  
 Joint Venture MOTT MACDONALD

**Regional Rail Revival  
 North-East & Shepparton**

Planning Zones		Revision:	
Drawing Number: NES-AJM-PWD-PWD-MAP-XLP-VIC-0419117		A.1	
Drawn By: R. Lancaster	Approved By: G. Whelan	Date: 25/09/2019	Map Size: A3



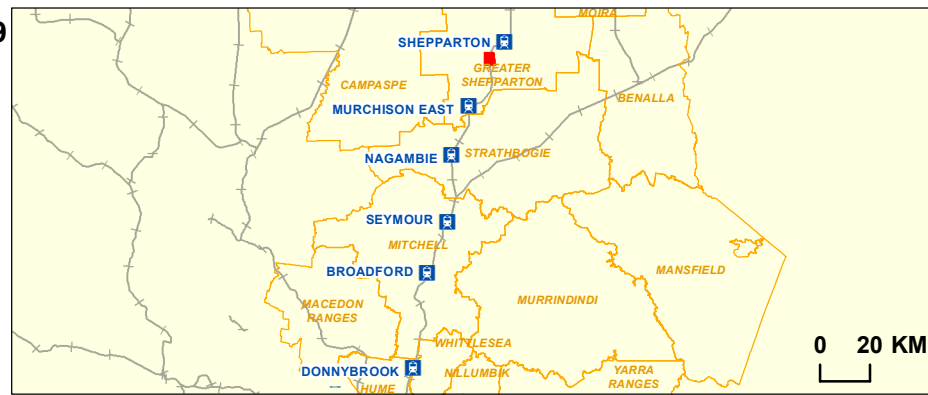


**DRAFT & CONFIDENTIAL**

- Rail station
- Railway
- Cadastre
- LGA
- Project Investigation Area
- FZ - Farming Zone
- PUZ4 - Public Use Zone Transport
- RDZ1 - Road Zone Category 1
- UFZ - Urban Floodway Zone

Map 61 of 69

Data Sources:  
 AJM 2019  
 Advisian 2018  
 Vicmap 2018  
 Basemap: ESRI 2018

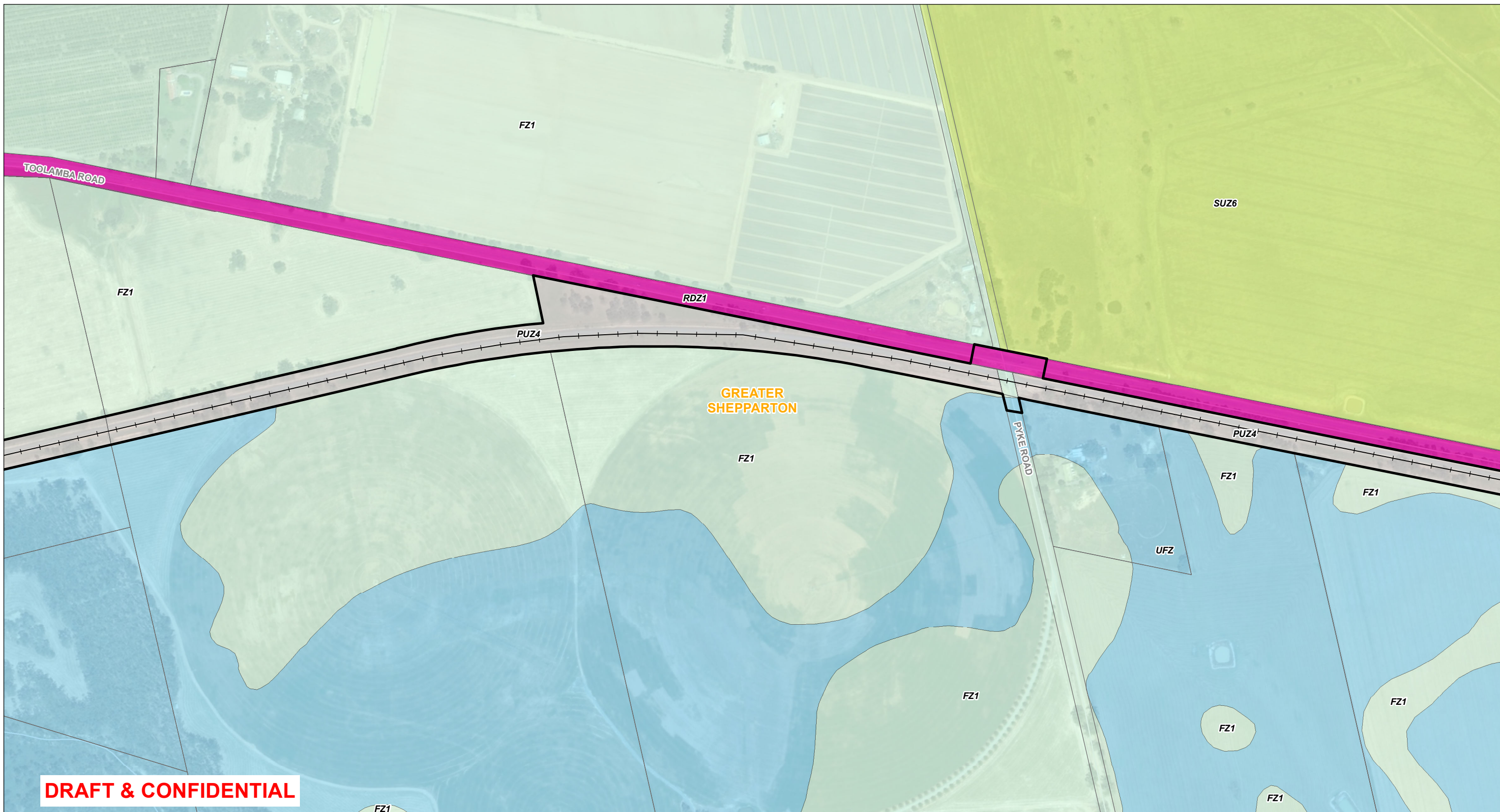












**Regional Rail Revival  
 North-East & Shepparton**

Planning Zones

Drawing Number: NES-AJM-PWD-PWD-MAP-XLP-VIC-0419117		Revision: A.1	
Drawn By: R. Lancaster	Approved By: G. Whelan	Date: 25/09/2019	Map Size: A3

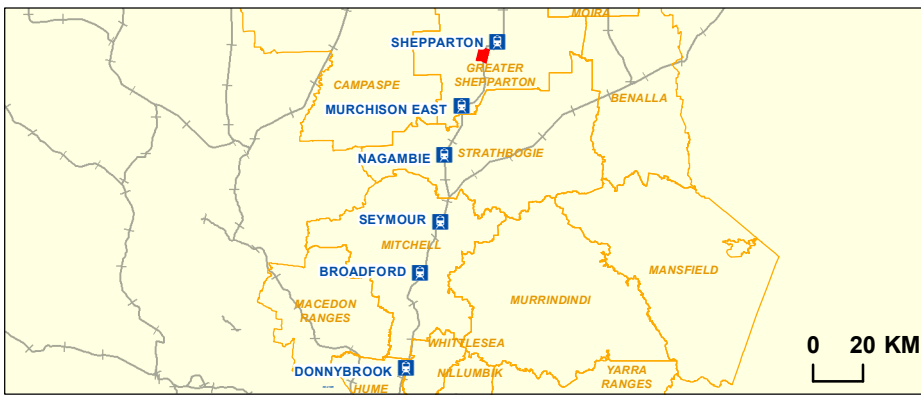
0 100 200  
 Metres  
 Coordinate System: GDA 1994 MGA Zone 55



-  Rail station
-  Railway
-  Cadastre
-  LGA
-  Project Investigation Area
-  FZ - Farming Zone
-  PUZ4 - Public Use Zone Transport
-  RDZ1 - Road Zone Category 1
-  SUZ - Special Use Zone
-  UFZ - Urban Floodway Zone

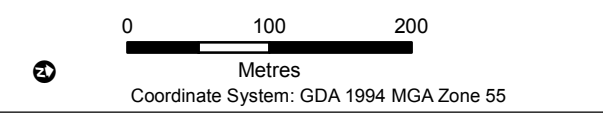
Map 62 of 69

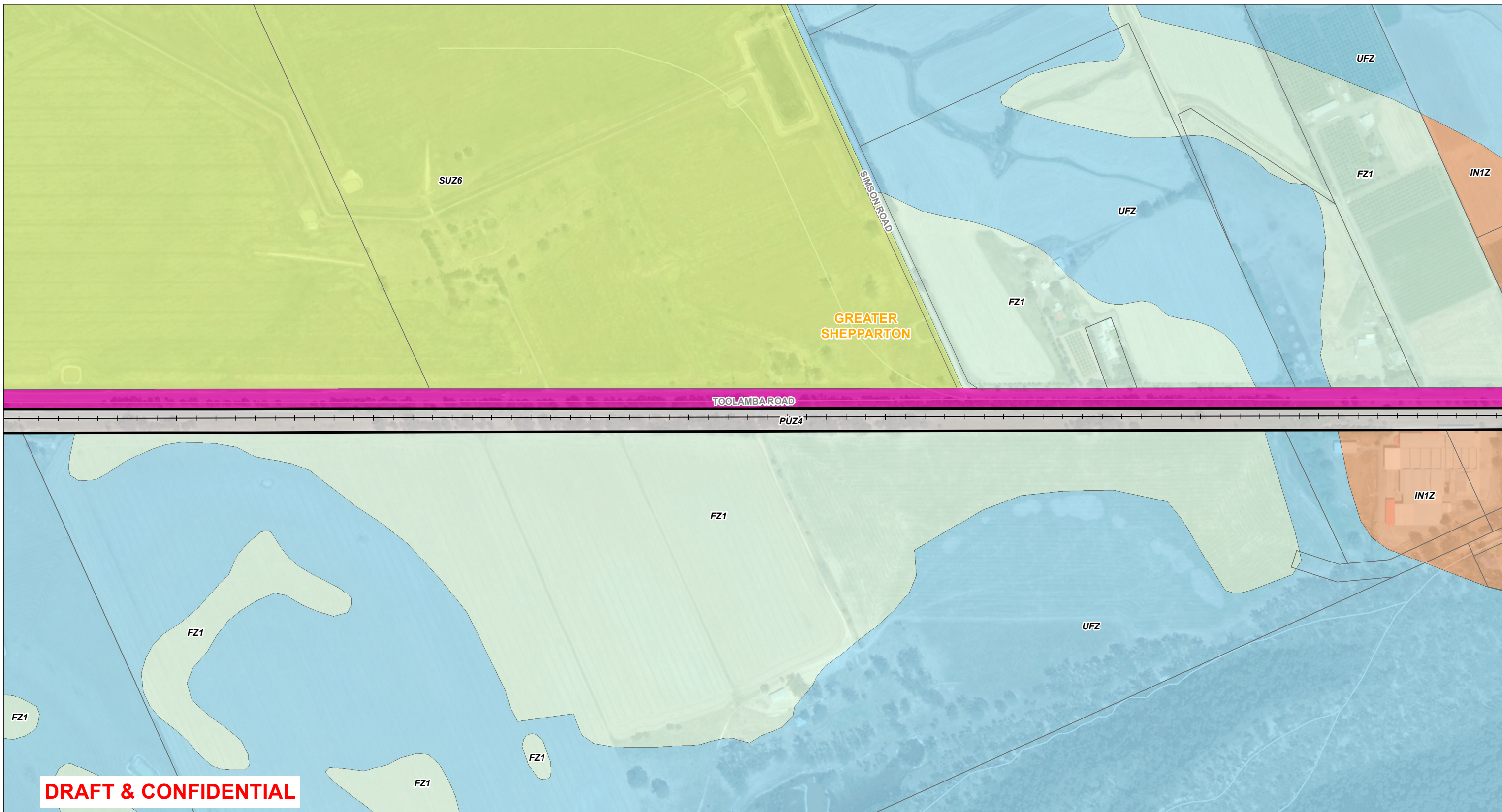
Data Sources:  
 AJM 2019  
 Advisian 2018  
 Vicmap 2018  
 Basemap: ESRI 2018



**Regional Rail Revival  
 North-East & Shepparton**

Planning Zones		Revision:	
Drawing Number: NES-AJM-PWD-PWD-MAP-XLP-VIC-0419117		A.1	
Drawn By: R. Lancaster	Approved By: G. Whelan	Date: 25/09/2019	Map Size: A3

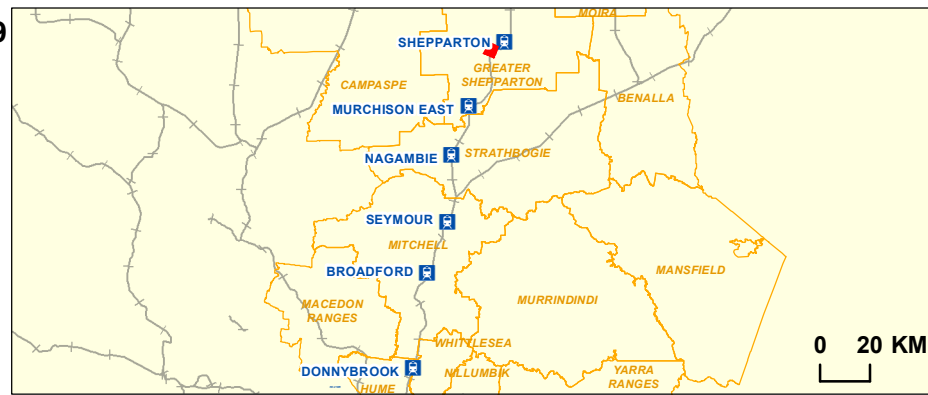




**Map 63 of 69**

- Rail station
- Railway
- Cadastre
- LGA
- Project Investigation Area
- FZ - Farming Zone
- IN1Z - Industrial 1 Zone
- PUZ4 - Public Use Zone Transport
- RDZ1 - Road Zone Category 1
- SUZ - Special Use Zone
- UFZ - Urban Floodway Zone

Data Sources:  
 AJM 2019  
 Advisian 2018  
 Vicmap 2018  
 Basemap: ESRI 2018



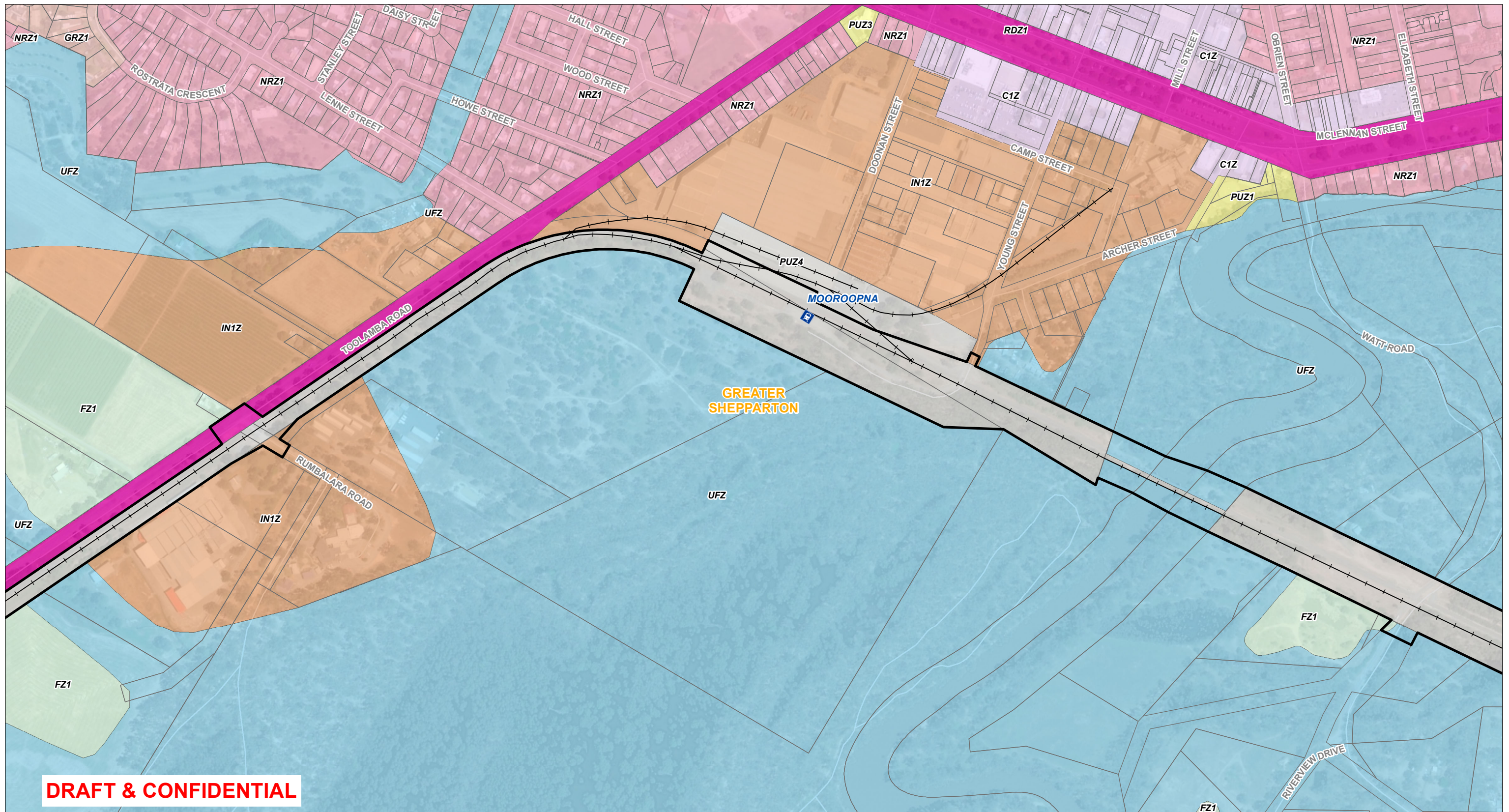
Joint Venture MOTT MACDONALD

**Regional Rail Revival  
North-East & Shepparton**

Planning Zones

Drawing Number:		Revision:	
NES-AJM-PWD-PWD-MAP-XLP-VIC-0419117		A.1	
Drawn By:	Approved By:	Date:	Map Size:
R. Lancaster	G. Whelan	25/09/2019	A3

Coordinate System: GDA 1994 MGA Zone 55

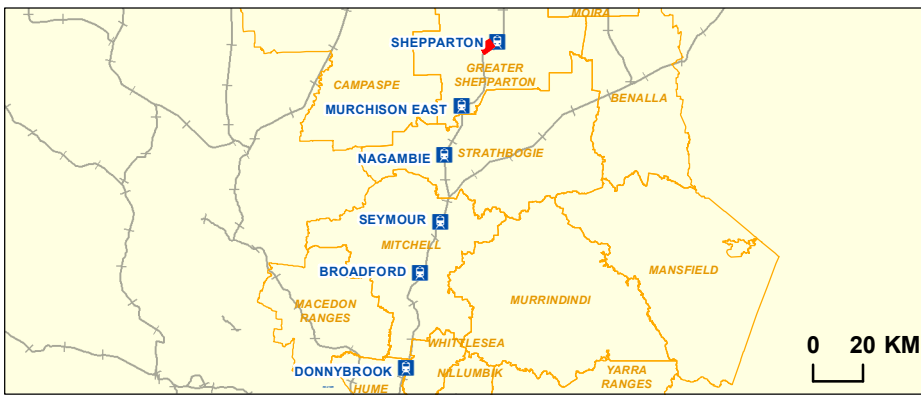


**DRAFT & CONFIDENTIAL**

- Rail station
- Railway
- Cadastral
- LGA
- Project Investigation Area
- C1Z - Commercial 1 Zone
- FZ - Farming Zone
- GRZ - General Residential Zone
- IN1Z - Industrial 1 Zone
- NRZ - Neighbourhood Residential Zone
- PUZ1 - Public Use Zone Service & Utility
- PUZ3 - Public Use Zone Health & Community
- PUZ4 - Public Use Zone Transport
- RDZ1 - Road Zone Category 1
- UFZ - Urban Floodway Zone

Map 64 of 69

Data Sources:  
 AJM 2019  
 Advisian 2018  
 Vicmap 2018  
 Basemap: ESRI 2018

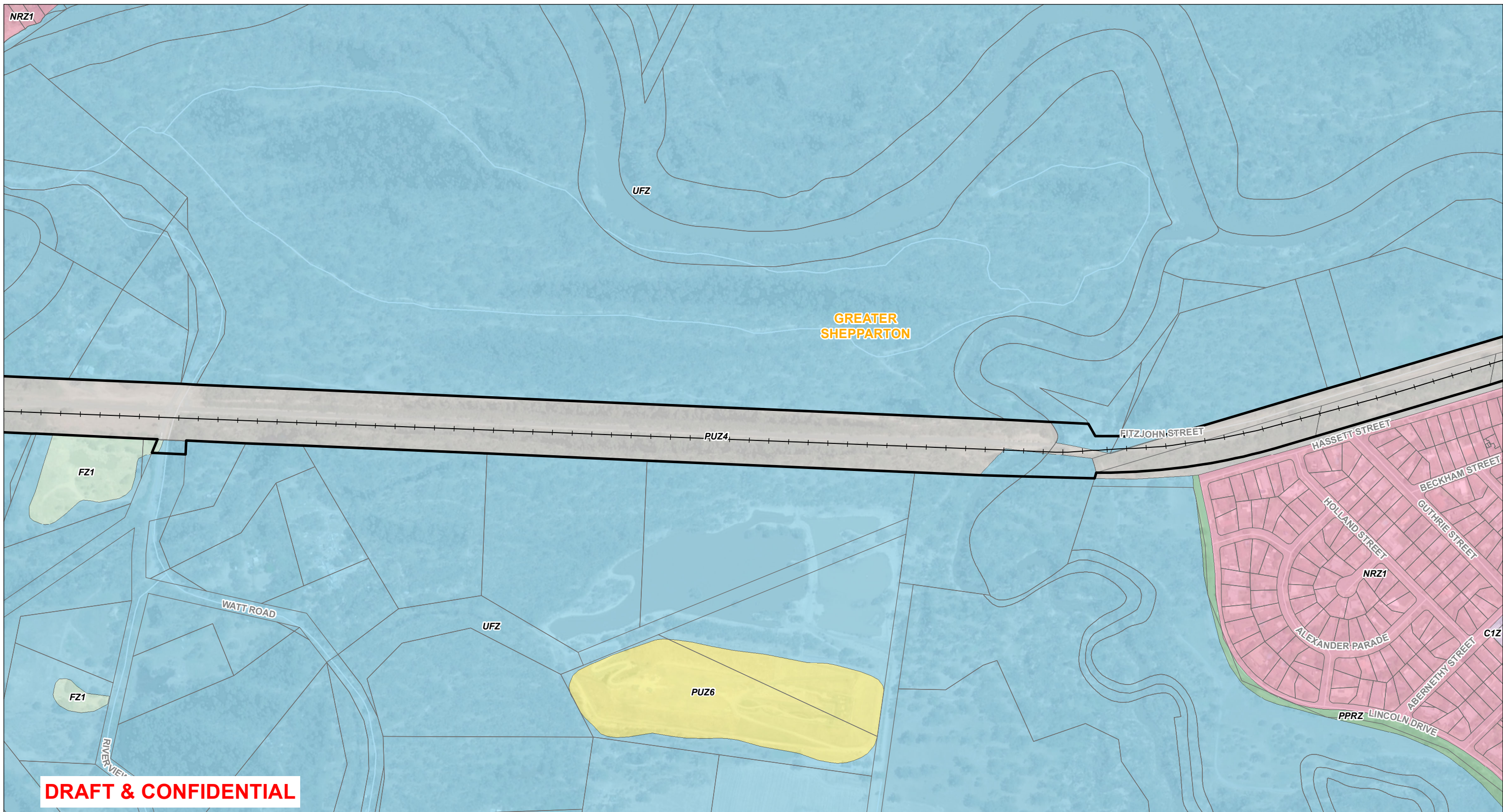


**Regional Rail Revival  
North-East & Shepparton**

Planning Zones

Drawing Number: NES-AJM-PWD-PWD-MAP-XLP-VIC-0419117	Revision: A.1
Drawn By: R. Lancaster	Approved By: G. Whelan
Date: 25/09/2019	Map Size: A3

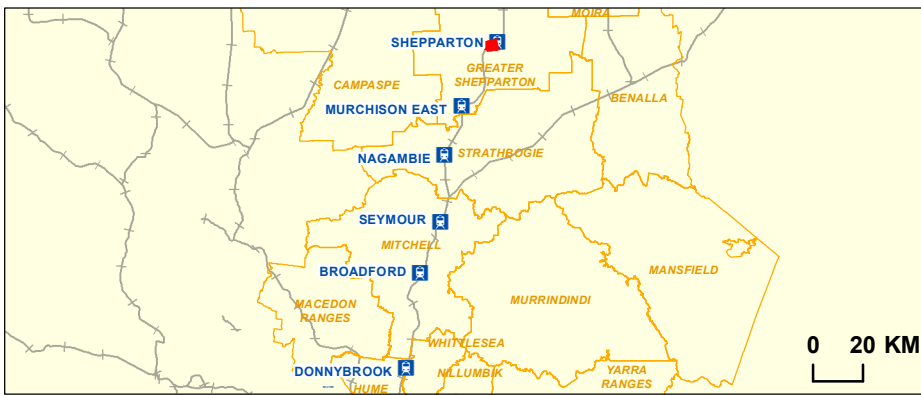
0 100 200  
Metres  
Coordinate System: GDA 1994 MGA Zone 55



- Rail station
- Railway
- Cadastral
- LGA
- Project Investigation Area
- C1Z - Commercial 1 Zone
- FZ - Farming Zone
- NRZ - Neighbourhood Residential Zone
- PPRZ - Public Park & Recreation Zone
- PUZ4 - Public Use Zone Transport
- PUZ6 - Public Use Zone Local Government
- UFZ - Urban Floodway Zone

Map 65 of 69

Data Sources:  
 AJM 2019  
 Advisian 2018  
 Vicmap 2018  
 Basemap: ESRI 2018

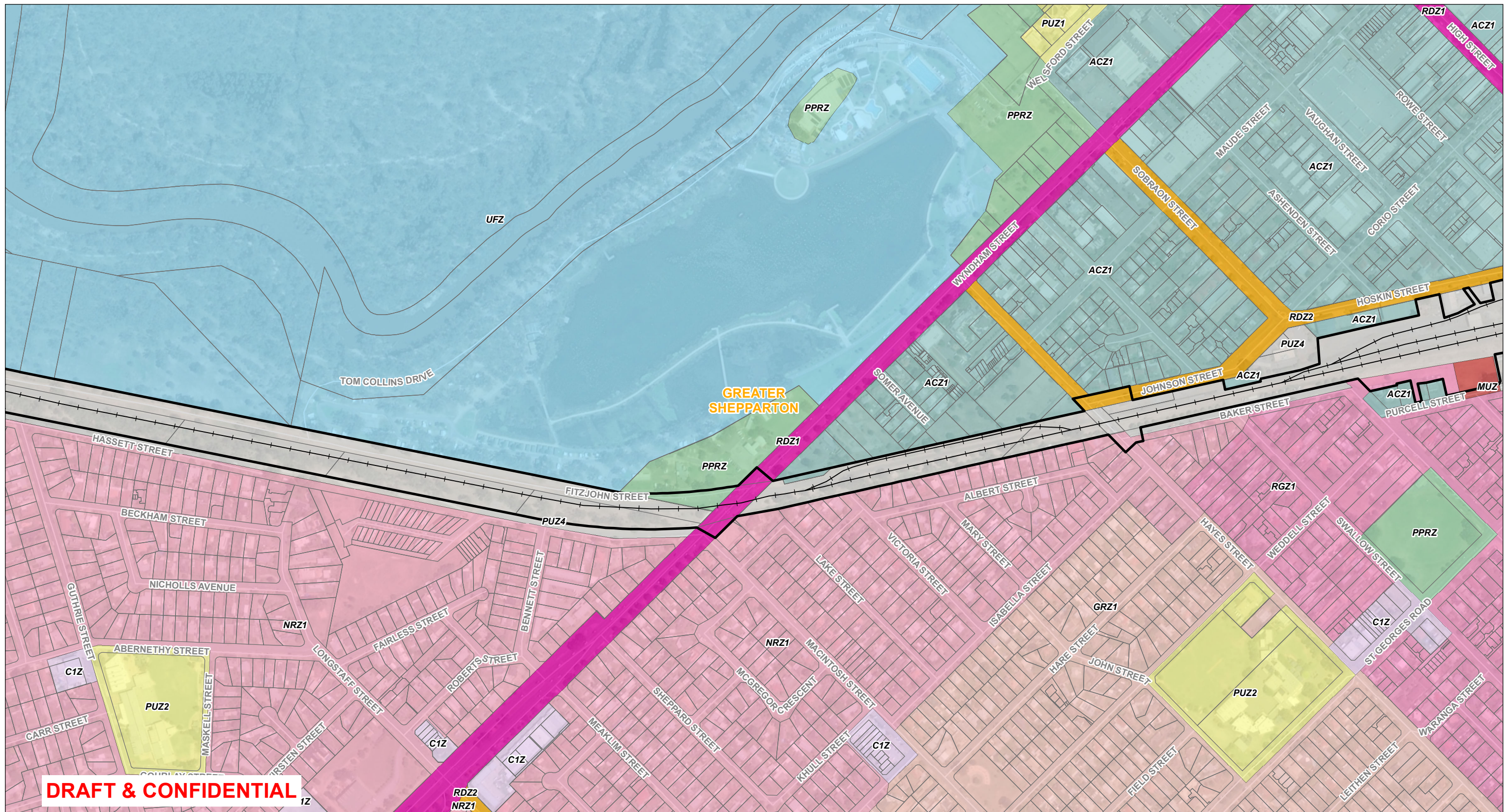


**Regional Rail Revival  
 North-East & Shepparton**

Planning Zones

Drawing Number: NES-AJM-PWD-PWD-MAP-XLP-VIC-0419117		Revision: A.1	
Drawn By: R. Lancaster	Approved By: G. Whelan	Date: 25/09/2019	Map Size: A3

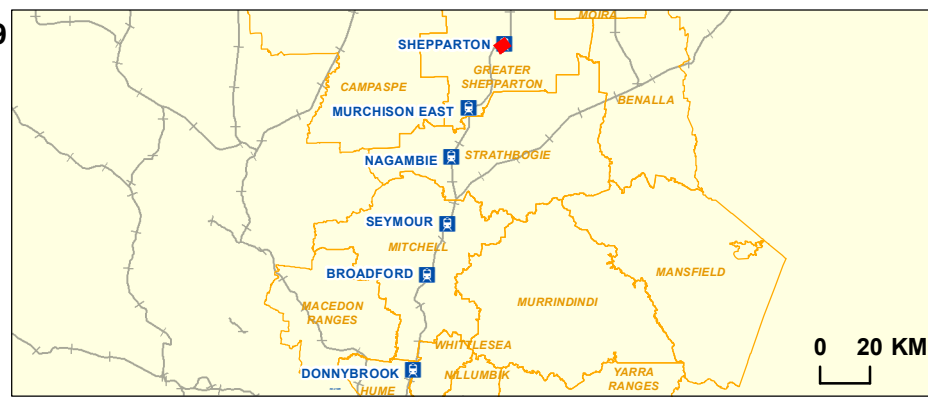
0 100 200  
 Metres  
 Coordinate System: GDA 1994 MGA Zone 55



**Map 66 of 69**

Rail station	PUZ1 - Public Use Zone Service & Utility
Railway	PUZ2 - Public Use Zone Education
Cadastre	PUZ4 - Public Use Zone Transport
LGA	RDZ1 - Road Zone Category 1
Project Investigation Area	RDZ2 - Road Zone Category 2
ACZ - Activity Centre Zone	RGZ - Residential Growth Zone
C1Z - Commercial 1 Zone	UFZ - Urban Floodway Zone
GRZ - General Residential Zone	
MUZ - Mixed Use Zone	
NRZ - Neighbourhood Residential Zone	
PPRZ - Public Park & Recreation Zone	

Data Sources:  
 AJM 2019  
 Advisian 2018  
 Vicmap 2018  
 Basemap: ESRI 2018

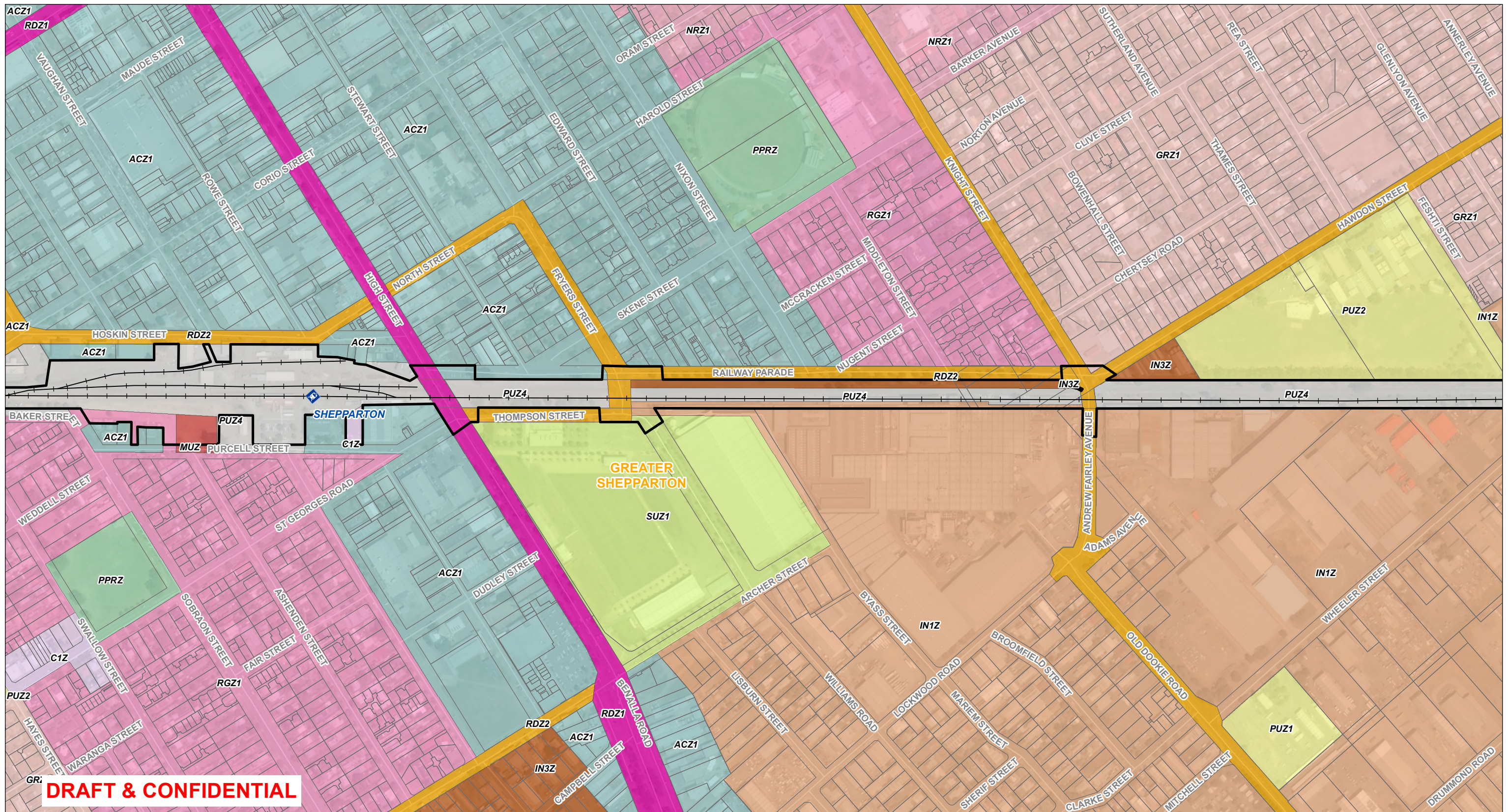


**Regional Rail Revival  
North-East & Shepparton**

Planning Zones

Drawing Number: NES-AJM-PWD-PWD-MAP-XLP-VIC-0419117		Revision: A.1	
Drawn By: R. Lancaster	Approved By: G. Whelan	Date: 25/09/2019	Map Size: A3

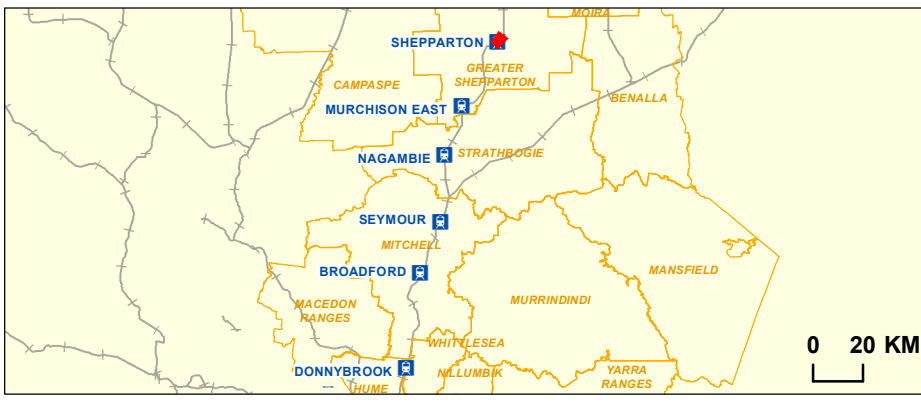
Coordinate System: GDA 1994 MGA Zone 55



- Rail station
- Railway
- Cadastral
- LGA
- Project Investigation Area
- ACZ - Activity Centre Zone
- C1Z - Commercial 1 Zone
- GRZ - General Residential Zone
- IN1Z - Industrial 1 Zone
- IN3Z - Industrial 3 Zone
- MUZ - Mixed Use Zone
- NRZ - Neighbourhood Residential Zone
- PPRZ - Public Park & Recreation Zone
- PUZ1 - Public Use Zone Service & Utility
- PUZ2 - Public Use Zone Education
- PUZ4 - Public Use Zone Transport
- RDZ1 - Road Zone Category 1
- RDZ2 - Road Zone Category 2
- RGZ - Residential Growth Zone
- SUZ - Special Use Zone

Map 67 of 69

Data Sources:  
 AJM 2019  
 Advisian 2018  
 Vicmap 2018  
 Basemap: ESRI 2018



Joint Venture MOTT MACDONALD

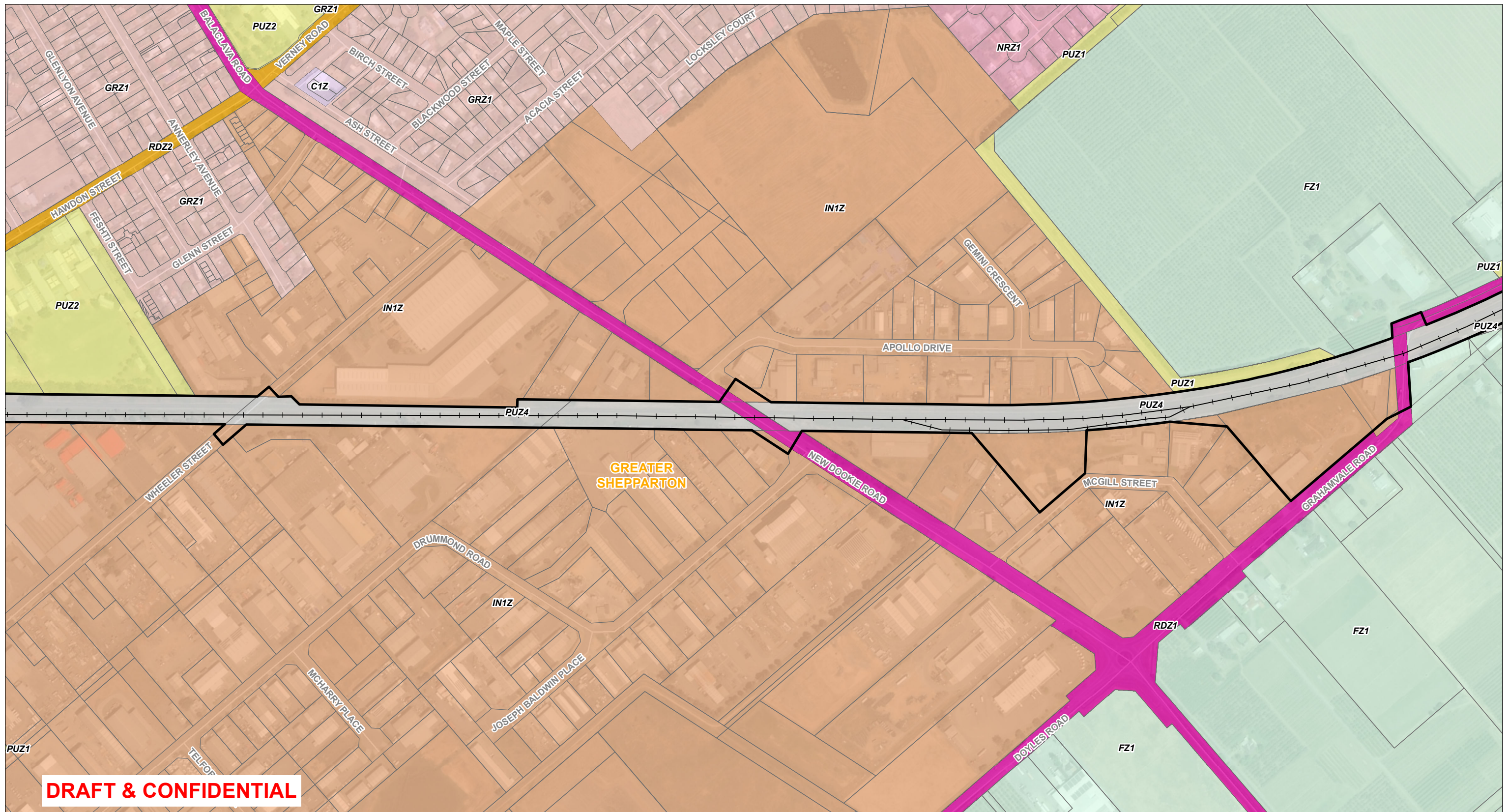
**Regional Rail Revival  
North-East & Shepparton**

Planning Zones

Drawing Number:		Revision:	
NES-AJM-PWD-PWD-MAP-XLP-VIC-0419117		A.1	
Drawn By:	Approved By:	Date:	Map Size:
R. Lancaster	G. Whelan	25/09/2019	A3

Coordinate System: GDA 1994 MGA Zone 55



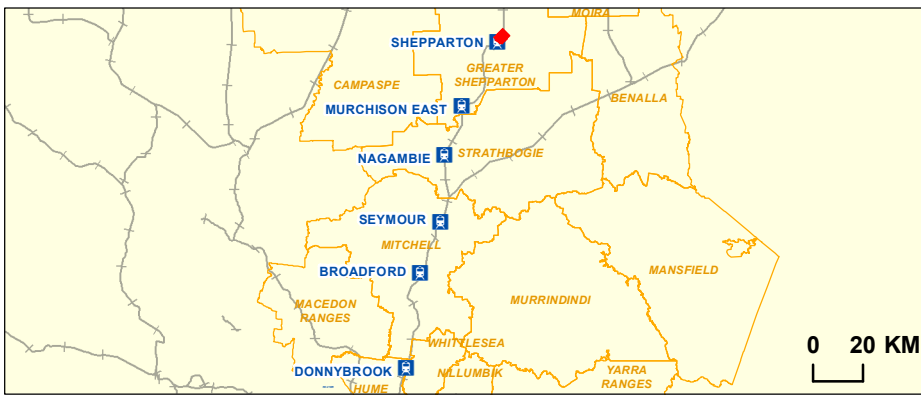


**DRAFT & CONFIDENTIAL**

- Rail station
- Railway
- Cadastral
- LGA
- Project Investigation Area
- C1Z - Commercial 1 Zone
- FZ - Farming Zone
- GRZ - General Residential Zone
- IN1Z - Industrial 1 Zone
- NRZ - Neighbourhood Residential Zone
- PUZ1 - Public Use Zone Service & Utility
- PUZ2 - Public Use Zone Education
- PUZ4 - Public Use Zone Transport
- RDZ1 - Road Zone Category 1
- RDZ2 - Road Zone Category 2

Map 68 of 69

Data Sources:  
 AJM 2019  
 Advisian 2018  
 Vicmap 2018  
 Basemap: ESRI 2018

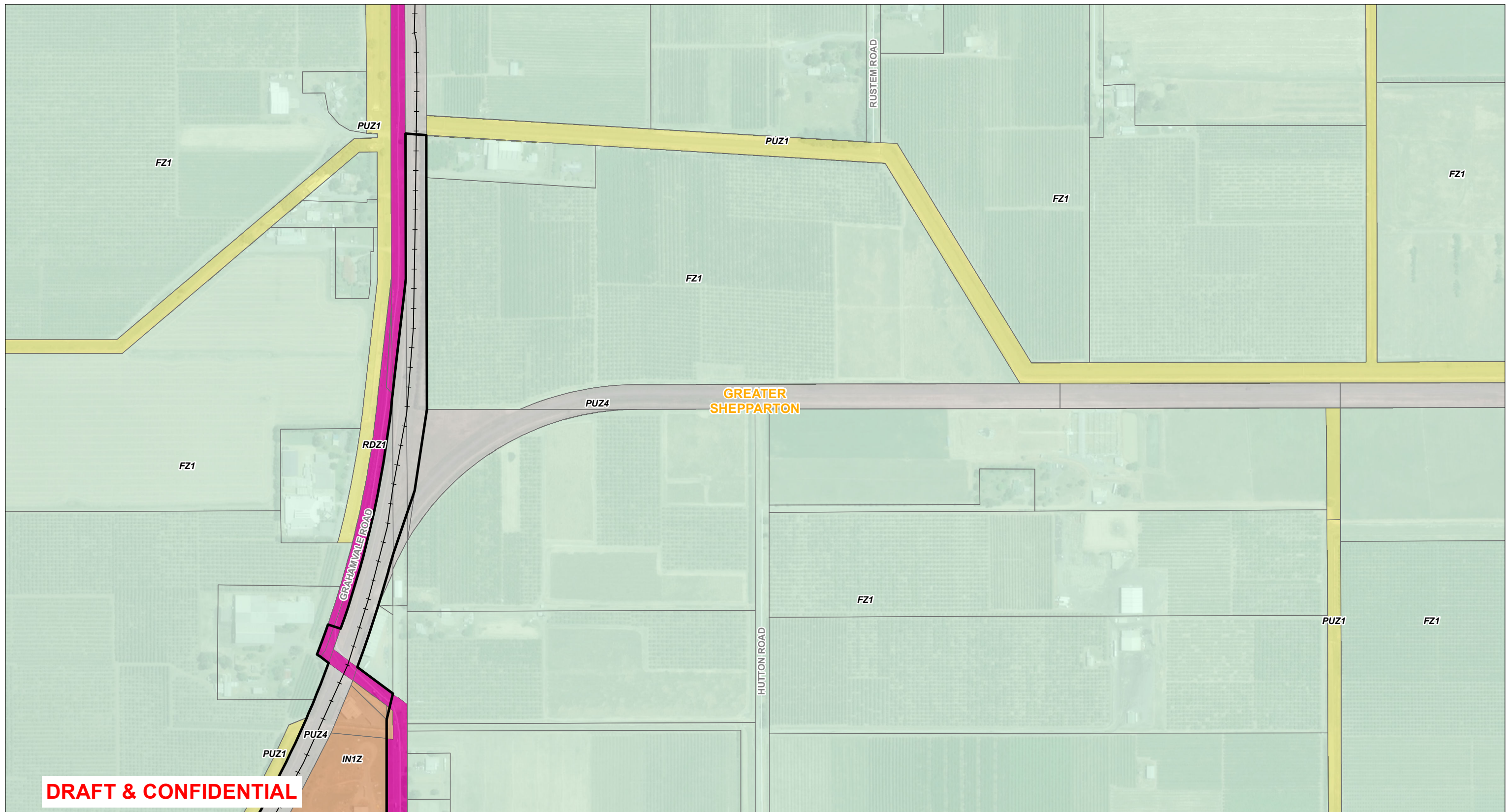


**Regional Rail Revival  
North-East & Shepparton**











Planning Zones

Drawing Number: NES-AJM-PWD-PWD-MAP-XLP-VIC-0419117		Revision: A.1	
Drawn By: R. Lancaster	Approved By: G. Whelan	Date: 25/09/2019	Map Size: A3

0 100 200  
Metres  
Coordinate System: GDA 1994 MGA Zone 55

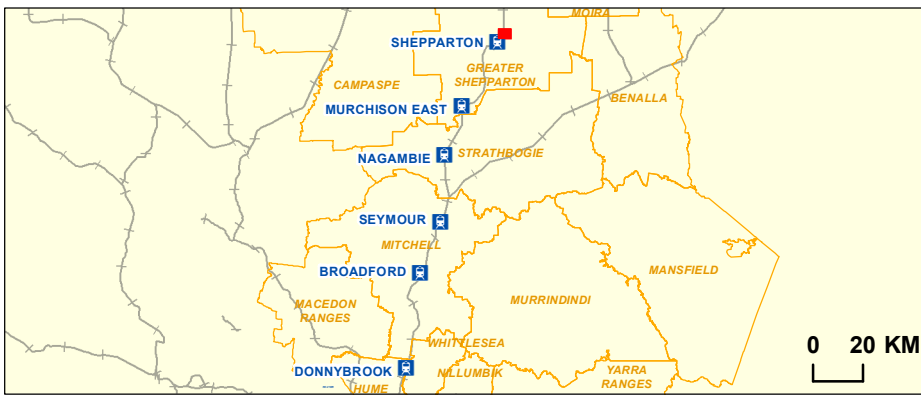


**DRAFT & CONFIDENTIAL**

-  Rail station
-  Railway
-  Cadastre
-  LGA
-  Project Investigation Area
-  FZ - Farming Zone
-  IN1Z - Industrial 1 Zone
-  PUZ1 - Public Use Zone Service & Utility
-  PUZ4 - Public Use Zone Transport
-  RDZ1 - Road Zone Category 1

Map 69 of 69

Data Sources:  
 AJM 2019  
 Advisian 2018  
 Vicmap 2018  
 Basemap: ESRI 2018



**Regional Rail Revival  
North-East & Shepparton**

Planning Zones

Drawing Number: NES-AJM-PWD-PWD-MAP-XLP-VIC-0419117	Revision: A.1
Drawn By: R. Lancaster	Approved By: G. Whelan
Date: 25/09/2019	Map Size: A3

0 100 200  
Metres  
Coordinate System: GDA 1994 MGA Zone 55