










Spring St, Box Hill - Current Planning Scheme Zones

-  Spring St, Box Hill Site
-  Property Boundary
-  Residential Growth Zone
-  Public Use Zone
-  Neighbourhood Residential Zone
-  Commercial 1 Zone
-  Public Park and Recreation Zone
-  Mixed Use Zone
-  Road Zone - Category 1

