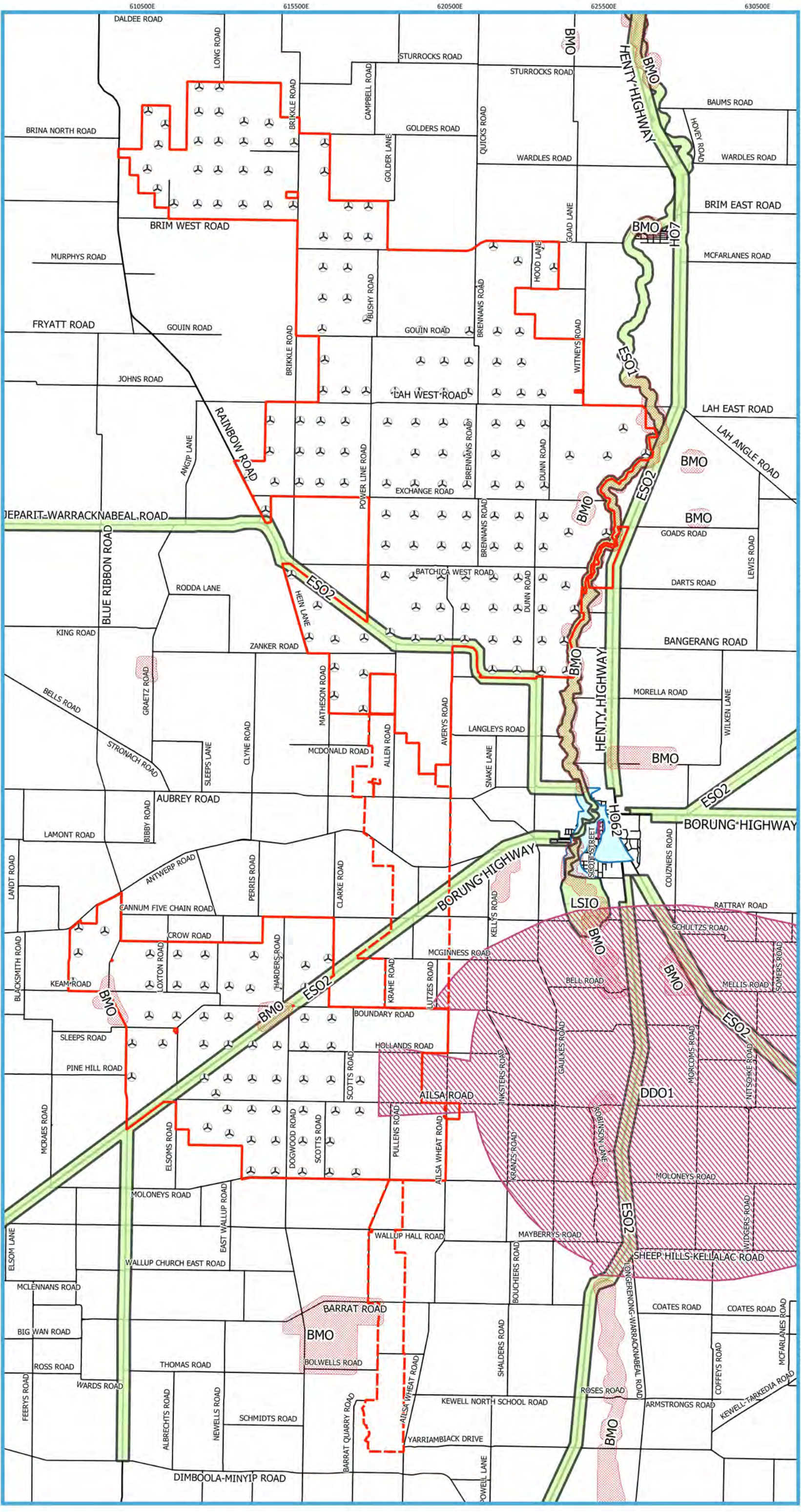


Warracknabeal Energy Park

Attachment B.12: Planning Overlays





Warracknabeal Energy Park

Planning Overlays Overview

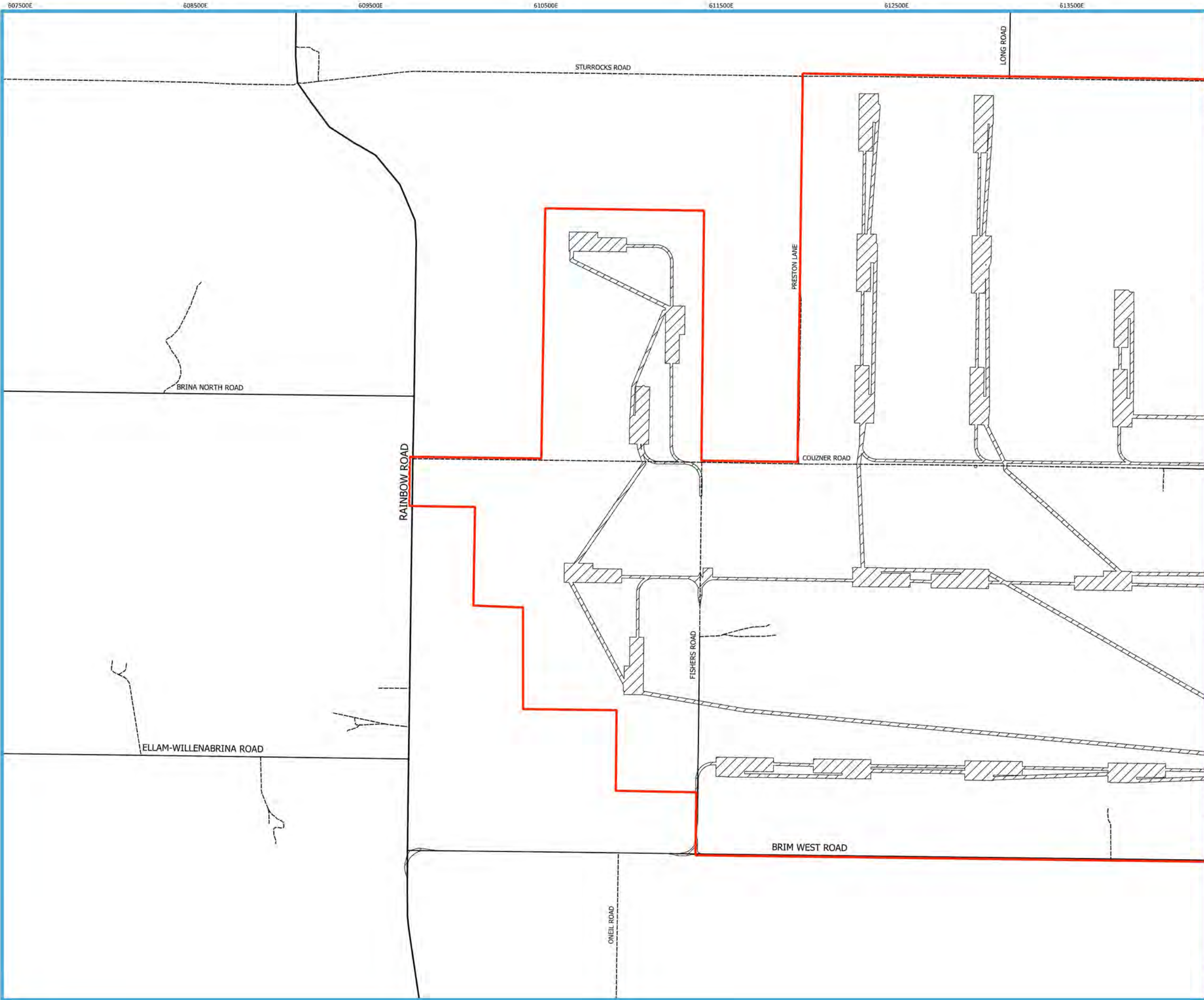
Legend

- Project Area**
 - Wind Farm Boundary
 - Indicative Easement Corridor
- Site Infrastructure**
 - WTG
- Planning Overlays**
 - BUSHFIRE MANAGEMENT OVERLAY
 - DESIGN AND DEVELOPMENT OVERLAY - SCHEDULE 1
 - ENVIRONMENTAL SIGNIFICANCE OVERLAY - SCHEDULE 1
 - ENVIRONMENTAL SIGNIFICANCE OVERLAY - SCHEDULE 2
 - HERITAGE OVERLAY (HO57)
 - HERITAGE OVERLAY (HO58)
 - HERITAGE OVERLAY (HO59)
 - HERITAGE OVERLAY (HO60)
 - HERITAGE OVERLAY (HO61)
 - HERITAGE OVERLAY (HO62)
 - HERITAGE OVERLAY (HO63)
 - HERITAGE OVERLAY (HO64)
 - HERITAGE OVERLAY (HO65)
 - HERITAGE OVERLAY (HO66)
 - HERITAGE OVERLAY (HO67)
 - HERITAGE OVERLAY (HO68)
 - HERITAGE OVERLAY (HO69)
 - HERITAGE OVERLAY (HO70)
 - LAND SUBJECT TO INUNDATION OVERLAY
 - HERITAGE OVERLAY (HO75)



Workspace: WAP Pin Overlays Overview v01-08
 Layout Name: WAP Pin Overlays Overview
 Layout Version: v01-08
 Paper Size: A3
 Scale: 1:20000
 Date: 2023-05-02
 Drawn By: Charles Fowler
 QGIS Version: 32403
 CRS: EPSG:7854



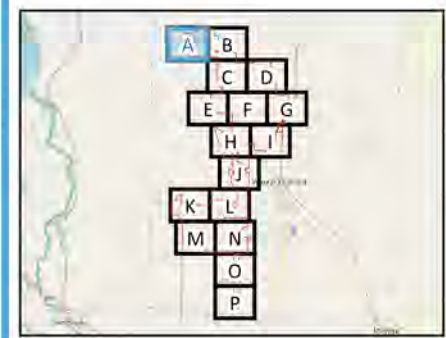


Warracknabeal Energy Park

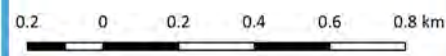
Planning Overlays

Legend

- Project Area**
- Wind Farm Boundary
- Works Footprint



Workspace: WAP Pin Overlays v01 08
 Layout Name: WAP Pin Overlays
 Layout Version: V01 08
 Paper Size: A3
 Scale: 200000
 Date: 2023 05 02
 Drawn By: Claire Fowles
 QGIS Version: 32403
 CRS: EPSG:7854



614500E

615500E

616500E

617500E

618500E

619500E

620500E

STURROCKS ROAD

CAMPBELL ROAD

GOLDERS ROAD

COUZNER ROAD

BRIKKLE ROAD

GOLDER LANE

BRIM WEST ROAD

Warracknabeal Energy Park

Planning Overlays

Legend

Project Area

Wind Farm Boundary

Works Footprint



Workspace: WAP Pln Overlays v01 08
 Layout Name: WAP Pln Overlays
 Layout Version: V01 08
 Paper Size: A3
 Scale: 200000
 Date: 2023-05-02
 Drawn By: Charles Fowles
 QGIS Version: 32403
 CRS: EPSG:7854



0.2 0 0.2 0.4 0.6 0.8 km



614500E

615500E

616500E

617500E

618500E

619500E

620500E

Warracknabeal Energy Park

Planning Overlays

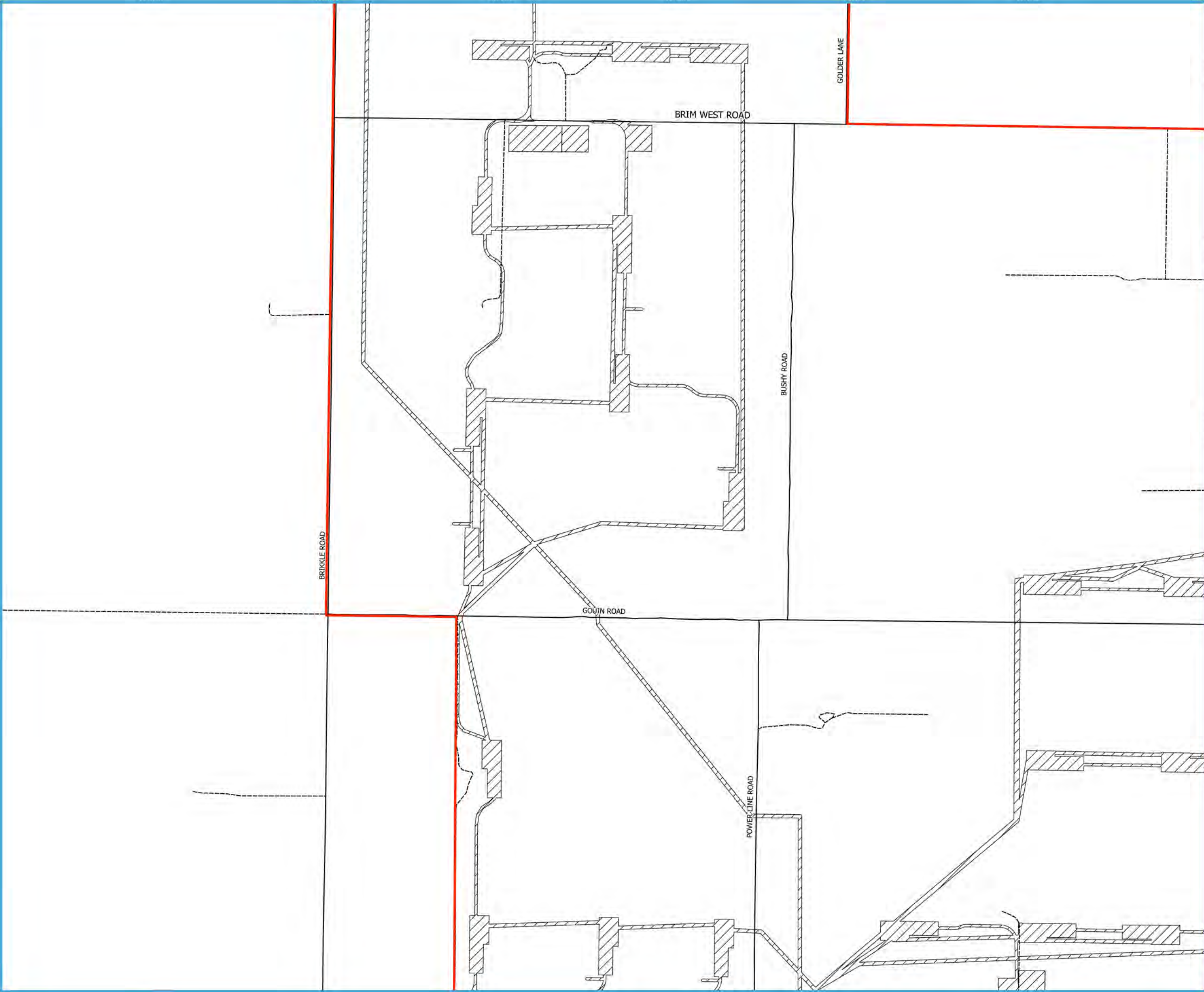
Legend

Project Area


Wind Farm Boundary

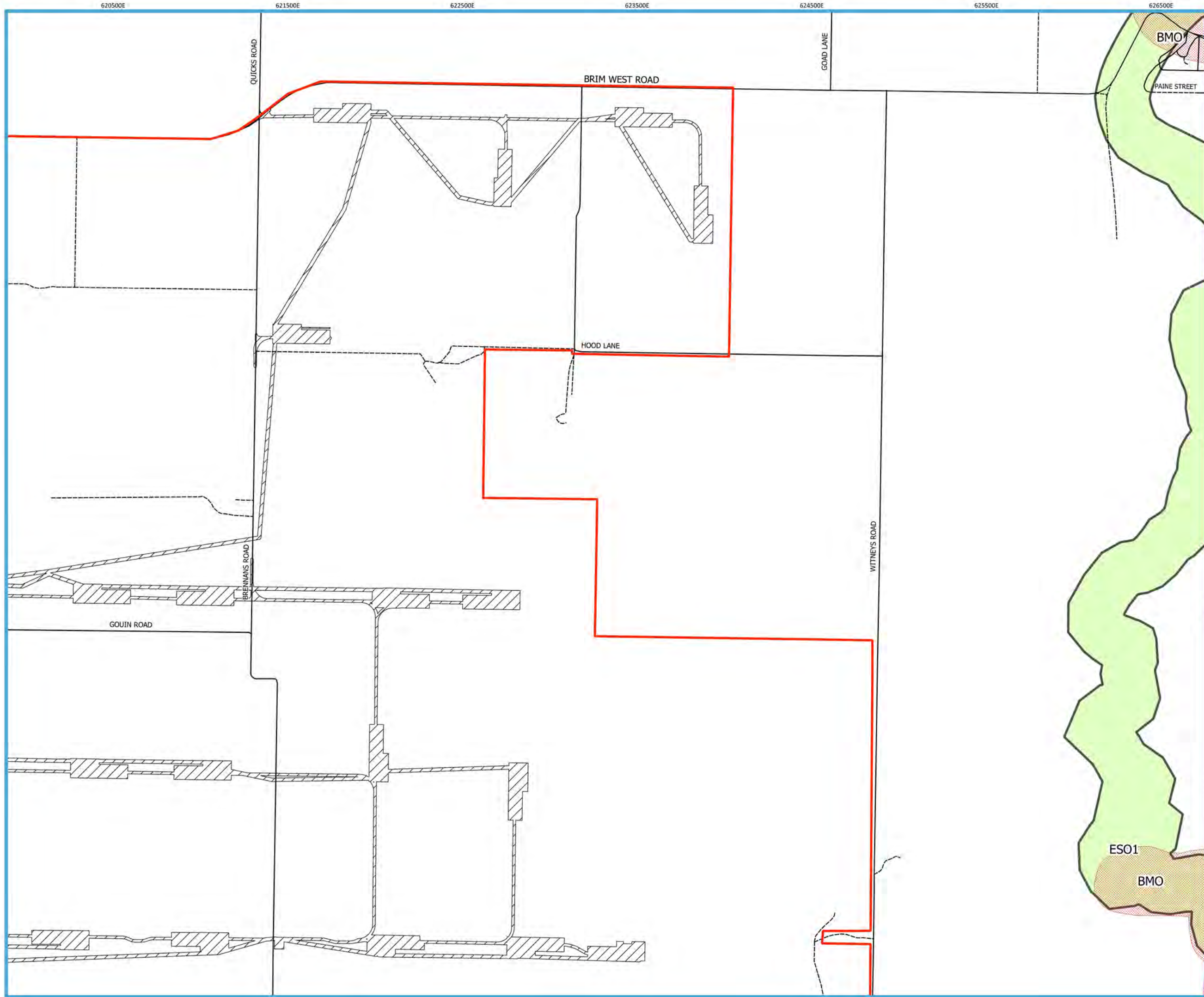


Works Footprint



Workspace: WAP 2In Overlays v01 06
 Layout Name: WAP 2In Overlays
 Layout Version: V01 06
 Paper Size: A3
 Scale: 200000
 Date: 2023 05 02
 Drawn By: Cairns Fowles
 QGIS Version: 32403
 CRS: EPSG:7854



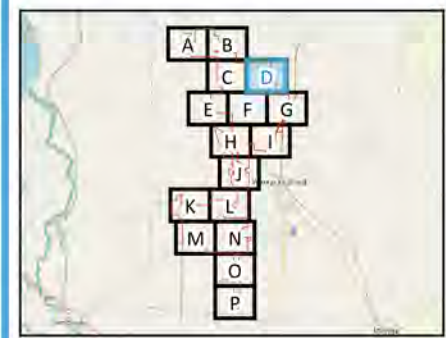


Warracknabeal Energy Park

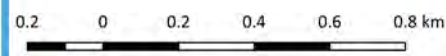
Planning Overlays

Legend

- Project Area**
- Wind Farm Boundary
- Works Footprint
- Planning Overlays**
- BUSHFIRE MANAGEMENT OVERLAY
- ENVIRONMENTAL SIGNIFICANCE OVERLAY - SCHEDULE 1



Workspace: WAP Pln Overlays v01.08
 Layout Name: WAP Pln Overlays
 Layout Version: V01.08
 Paper Size: A3
 Scale: 2000:1
 Date: 2023-05-02
 Drawn By: Charles Fowles
 QGIS Version: 3.24.03
 CRS: EPSG:7854



611500E 612500E 613500E 614500E 615500E 616500E

JOHNS ROAD

LAH WEST ROAD

ANGIP LANE

RAINBOW ROAD

BRIKKLE ROAD

EXCHANGE ROAD

JEPARIT-WARRACKNABEAL ROAD ESO2

GRATZ ROAD

HEIN LANE

Warracknabeal Energy Park

Planning Overlays

Legend

Project Area

Wind Farm Boundary



Works Footprint



Planning Overlays

ENVIRONMENTAL SIGNIFICANCE OVERLAY - SCHEDULE 2



Workspace: WAP Pln Overlays v01.08
Layout Name: WAP Pln Overlays
Layout Version: V01.08
Paper Size: A3
Scale: 2000:1
Date: 2023-05-02
Drawn By: Charles Fowles
QGIS Version: 3.24.03
CRS: EPSG:7854



0.2 0 0.2 0.4 0.6 0.8 km





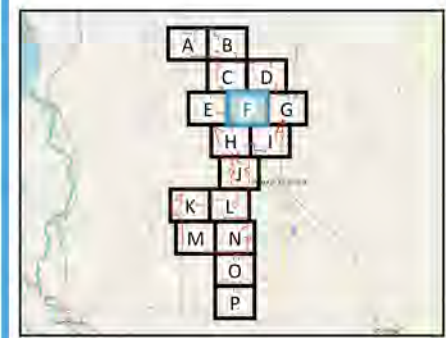


Warracknabeal Energy Park

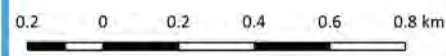
Planning Overlays

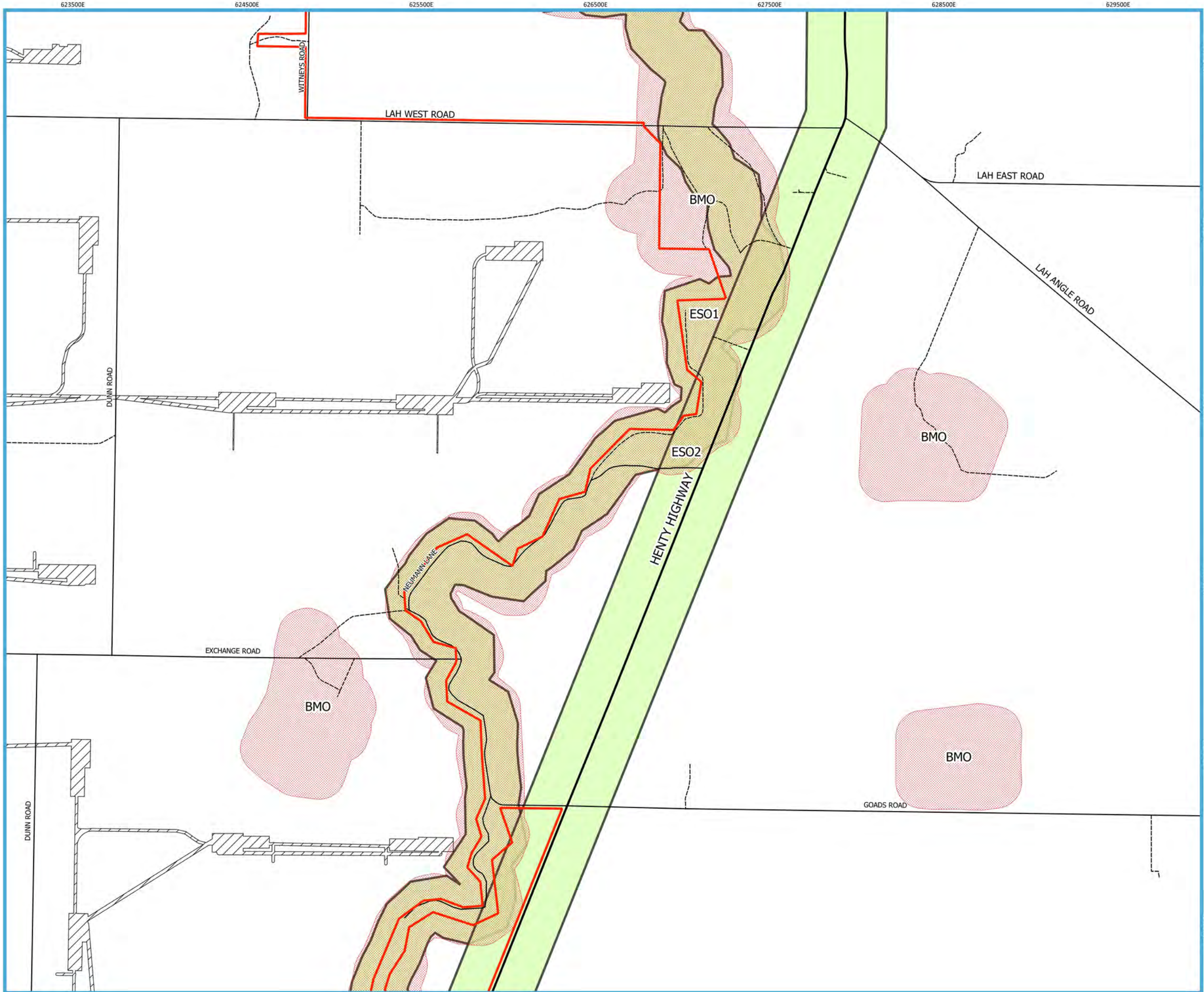
Legend

- Project Area**
- Wind Farm Boundary 
- Works Footprint 



Workspace: WAP 2in Overlays v01 00
 Layout Name: WAP 2in Overlays
 Layout Version: V01 00
 Paper Size: A3
 Scale: 200000
 Date: 2023 05 02
 Drawn By: Cairns Fowles
 QGIS Version: 32403
 CRS: EPSG:7854





Warracknabeal Energy Park

Planning Overlays

Legend

Project Area

- Wind Farm Boundary
- Works Footprint

Planning Overlays

- BUSHFIRE MANAGEMENT OVERLAY
- ENVIRONMENTAL SIGNIFICANCE OVERLAY - SCHEDULE 1
- ENVIRONMENTAL SIGNIFICANCE OVERLAY - SCHEDULE 2

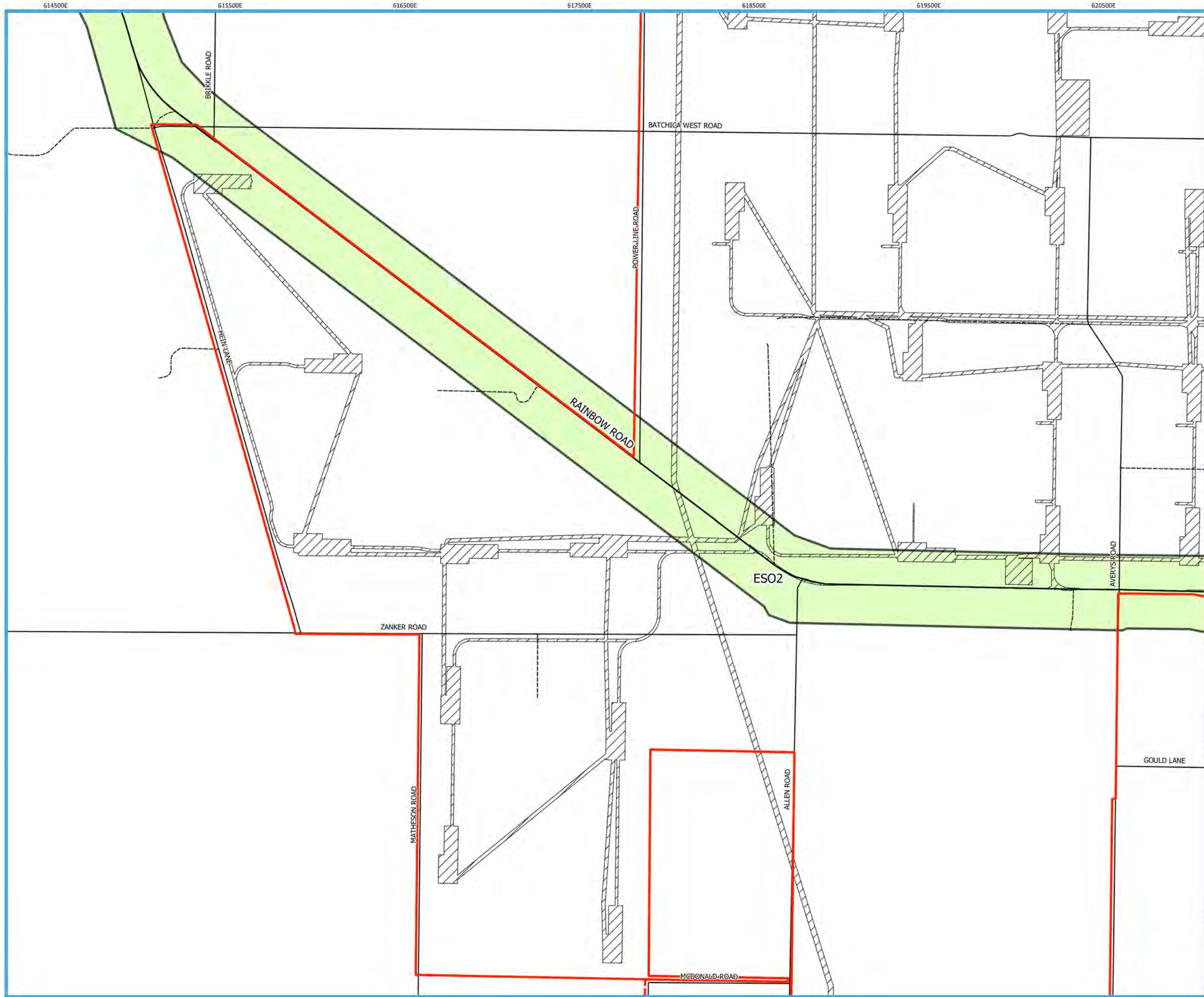


Workspace: WAP Pin Overlays_v01_08
 Layout Name: WAP Pin Overlays
 Layout Version: V01_08
 Paper Size: A3
 Scale: 20000
 Date: 2023-05-02
 Drawn By: Charles Fowler
 QGIS Version: 3.24.03
 CRS: EPSG:7854



0.2 0 0.2 0.4 0.6 0.8 km





Warracknabeal Energy Park

Planning Overlays

Legend

Project Area

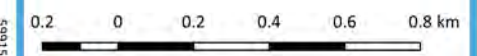
- Indicative Easement Corridor 
- Wind Farm Boundary 
- Works Footprint 

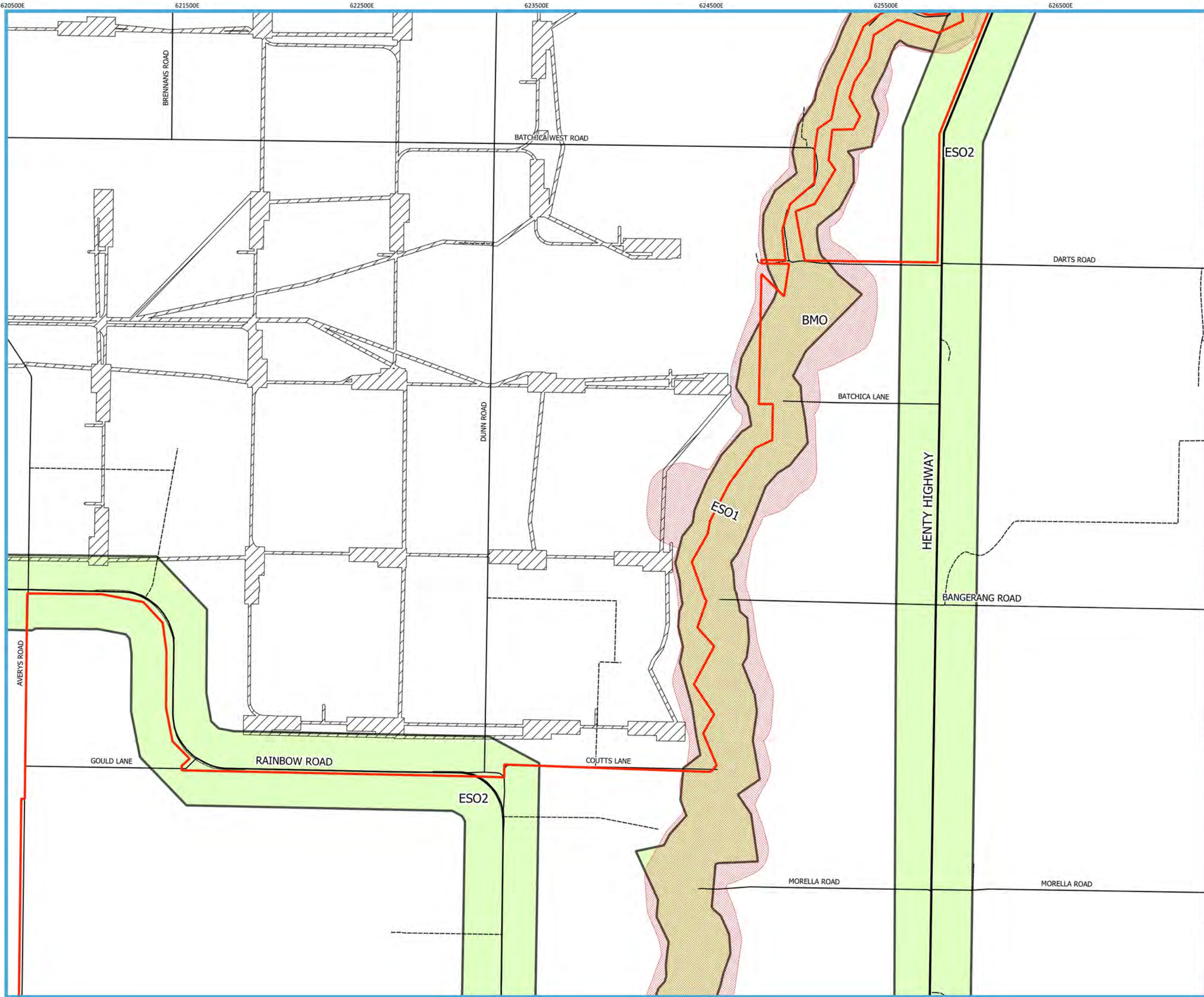
Planning Overlays

- ENVIRONMENTAL SIGNIFICANCE OVERLAY - SCHEDULE 2 



Workspace: WAP Pln Overlays v01.08
 Layout Name: WAP Pln Overlays
 Layout Version: V01.08
 Paper Size: A3
 Scale: 2000:1
 Date: 2023-05-02
 Drawn By: Charles Fowles
 QGIS Version: 3.24.03
 CRS: EPSG:7854



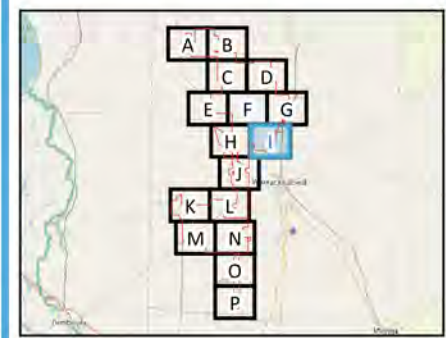


Warracknabeal Energy Park

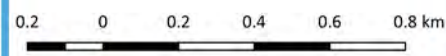
Planning Overlays

Legend

- Project Area**
- Wind Farm Boundary
 - Works Footprint
- Planning Overlays**
- BUSHFIRE MANAGEMENT OVERLAY
 - ENVIRONMENTAL SIGNIFICANCE OVERLAY - SCHEDULE 1
 - ENVIRONMENTAL SIGNIFICANCE OVERLAY - SCHEDULE 2



Workspace: WAP Pin Overlays v01.08
 Layout Name: WAP Pin Overlays
 Layout Version: V01.08
 Paper Size: A3
 Scale: 20000
 Date: 2023-05-02
 Drawn By: Charles Fowler
 QGIS Version: 3.24.03
 CRS: EPSG:7854






616500E 617500E 618500E 619500E 620500E 621500E

Warracknabeal Energy Park


Planning Overlays

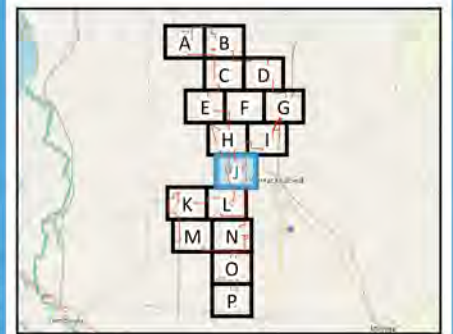
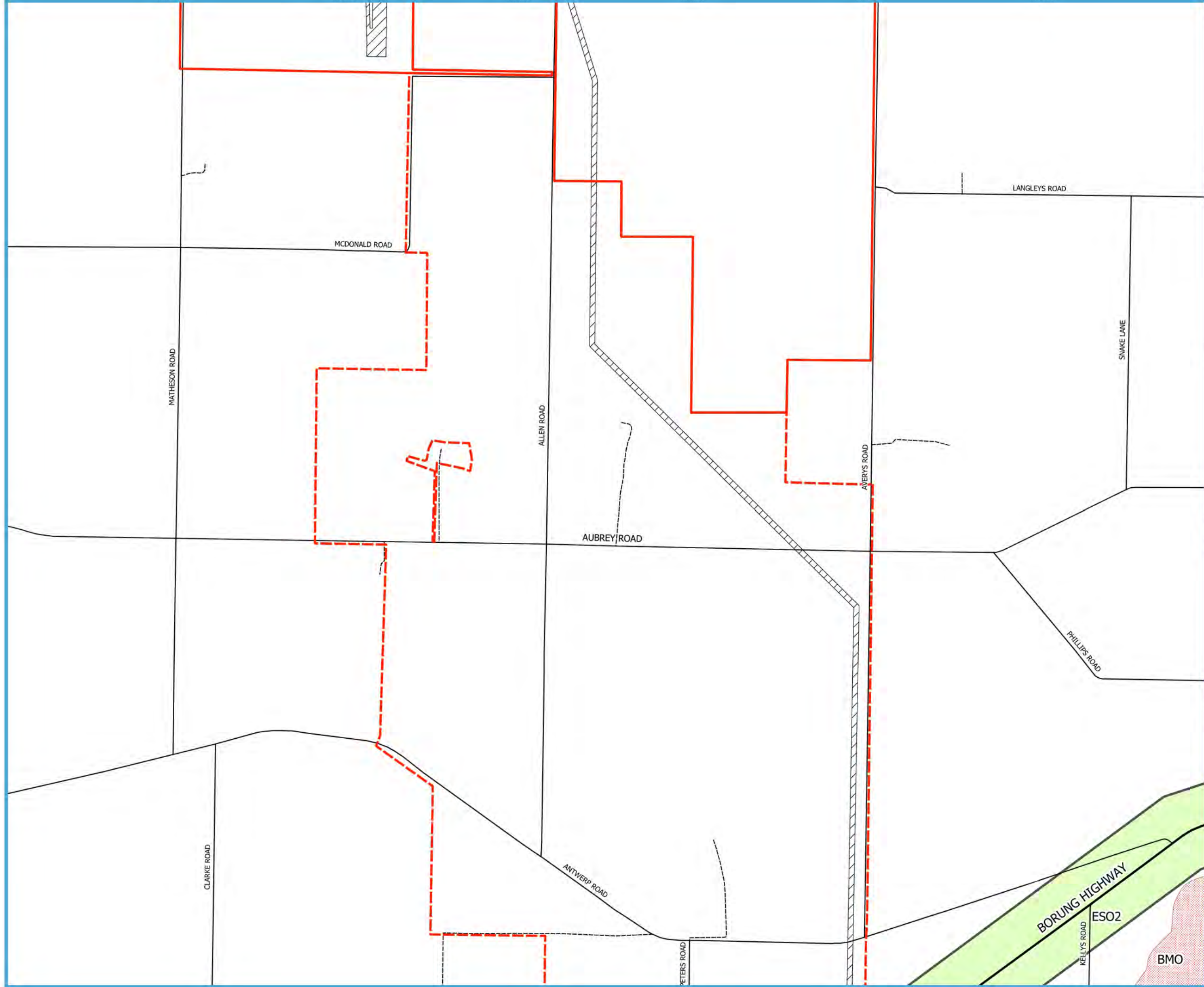
Legend

Project Area

- Indicative Easement Corridor 
- Wind Farm Boundary 
- Works Footprint 

Planning Overlays

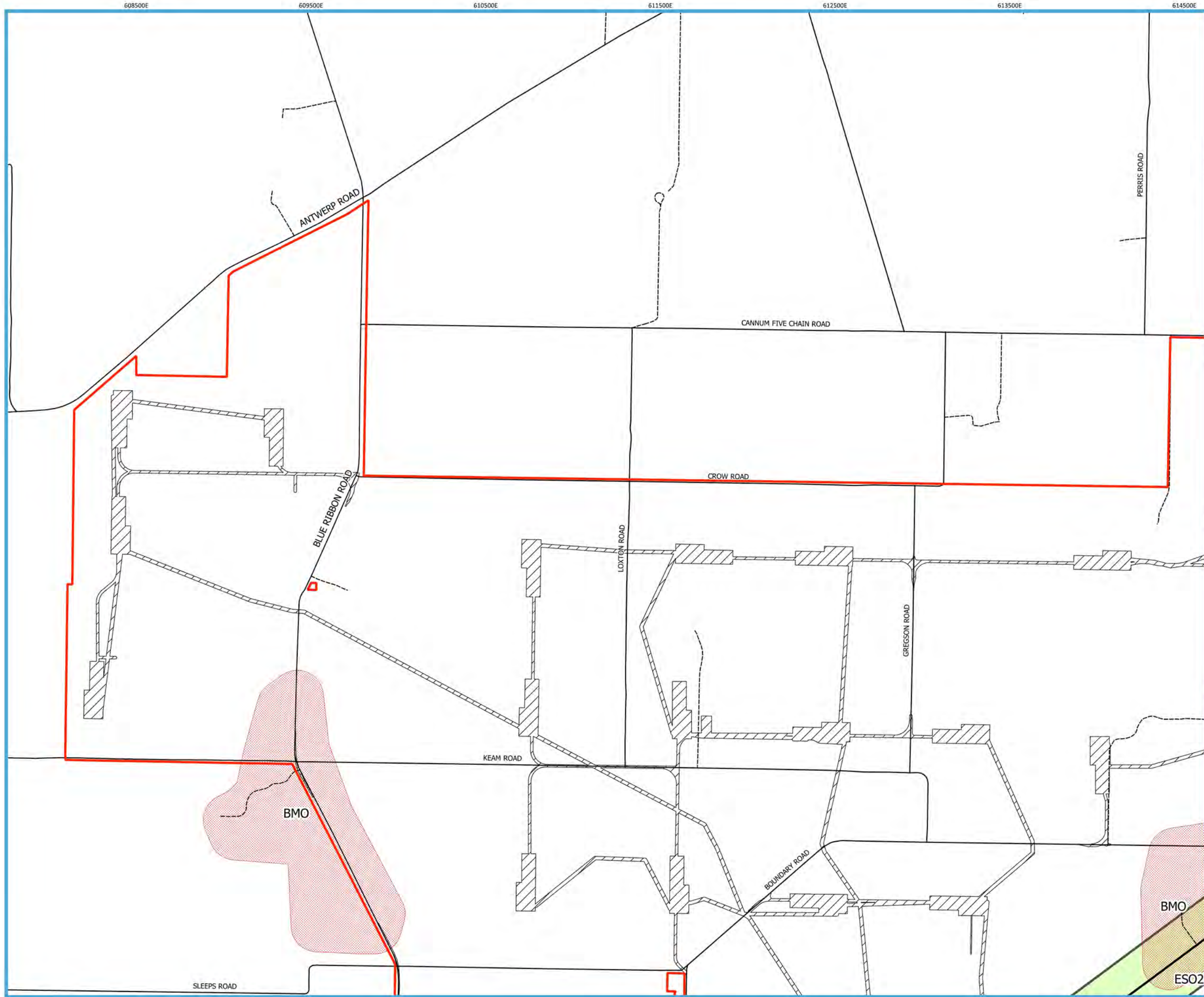
- ENVIRONMENTAL SIGNIFICANCE OVERLAY - SCHEDULE 2 



Workspace: WAP Pin Overlays v01.08
 Layout Name: WAP Pin Overlays
 Layout Version: V01.08
 Paper Size: A3
 Scale: 20000
 Date: 2023-05-02
 Drawn By: Charles Fowler
 QGIS Version: 32403
 CRS: EPSG:7854



Warracknabeal
Energy Park

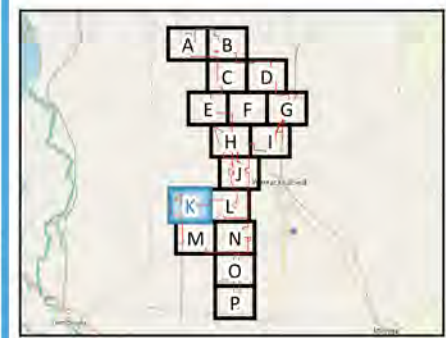


Warracknabeal Energy Park

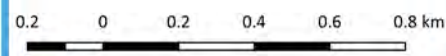
Planning Overlays

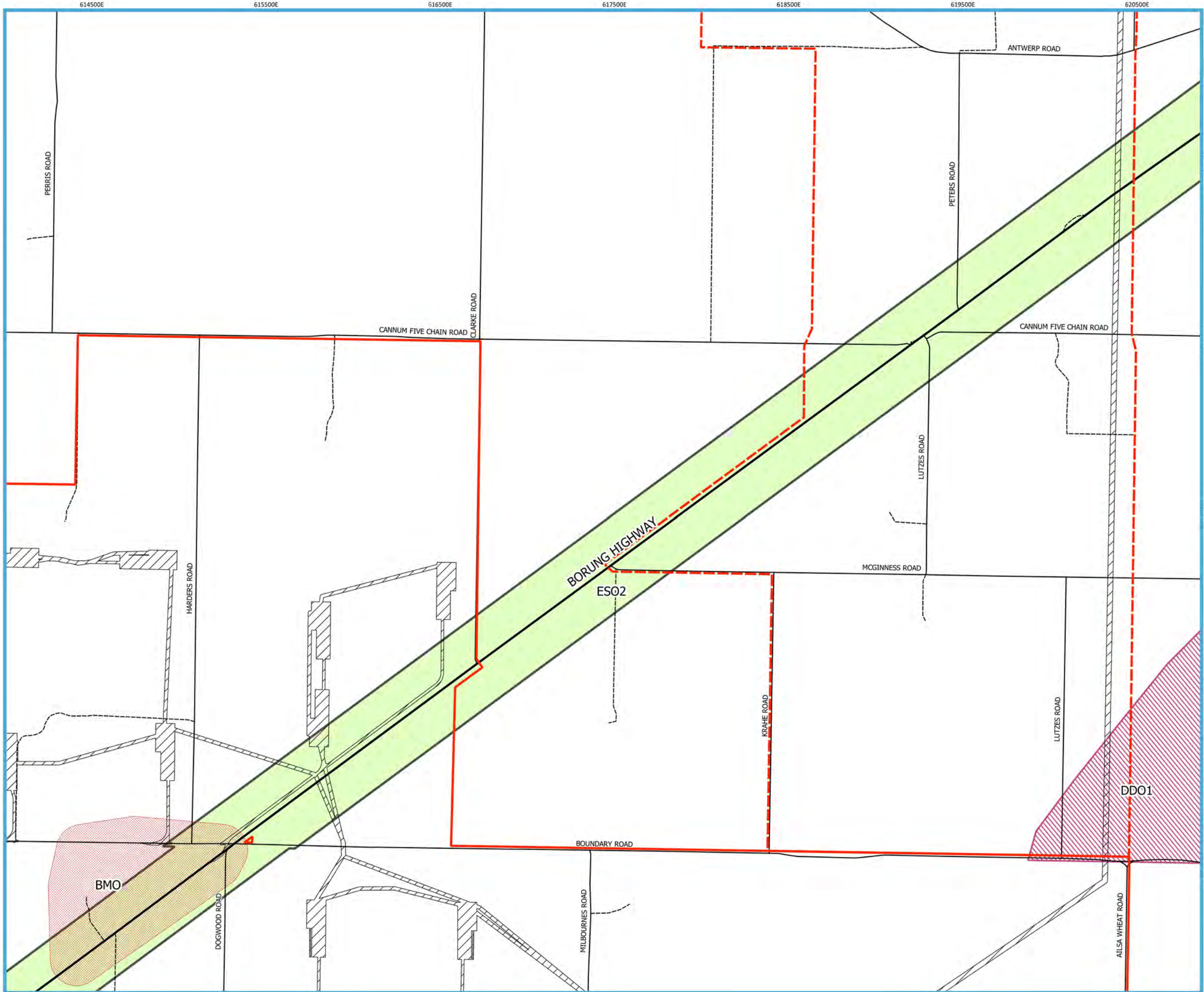
Legend

- Project Area**
 - Wind Farm Boundary
 - Works Footprint
- Planning Overlays**
 - BUSHFIRE MANAGEMENT OVERLAY
 - ENVIRONMENTAL SIGNIFICANCE OVERLAY - SCHEDULE 2



Workspace: WAP Pln Overlays v01.08
 Layout Name: WAP Pln Overlays
 Layout Version: V01.08
 Paper Size: A3
 Scale: 20000
 Date: 2023.05.02
 Drawn By: Charles Fowler
 QGIS Version: 3.24.03
 CRS: EPSG:7854








Warracknabeal Energy Park




Planning Overlays

Legend

Project Area

- Indicative Easement Corridor 
- Wind Farm Boundary 
- Works Footprint 

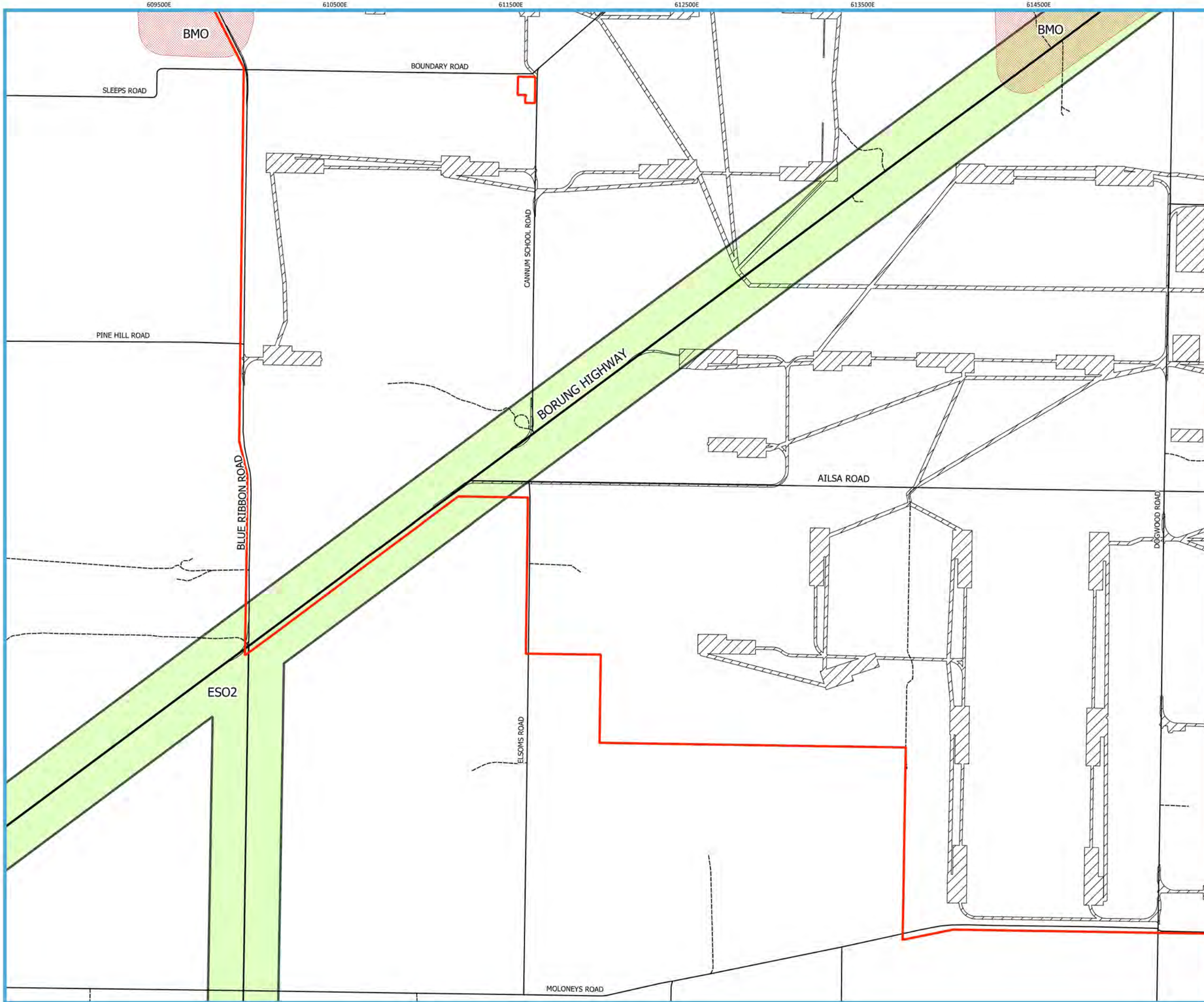
Planning Overlays

- BUSHFIRE MANAGEMENT OVERLAY 
- DESIGN AND DEVELOPMENT OVERLAY - SCHEDULE 1 
- ENVIRONMENTAL SIGNIFICANCE OVERLAY - SCHEDULE 2 



Workspace: WAP Pin Overlays v01 08
 Layout Name: WAP Pin Overlays
 Layout Version: V01 08
 Paper Size: A3
 Scale: 20000
 Date: 2023 05 02
 Drawn By: Charles Fowler
 QGIS Version: 32403
 CRS: EPSG:7854





Warracknabeal Energy Park

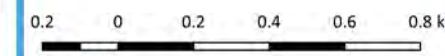
Planning Overlays

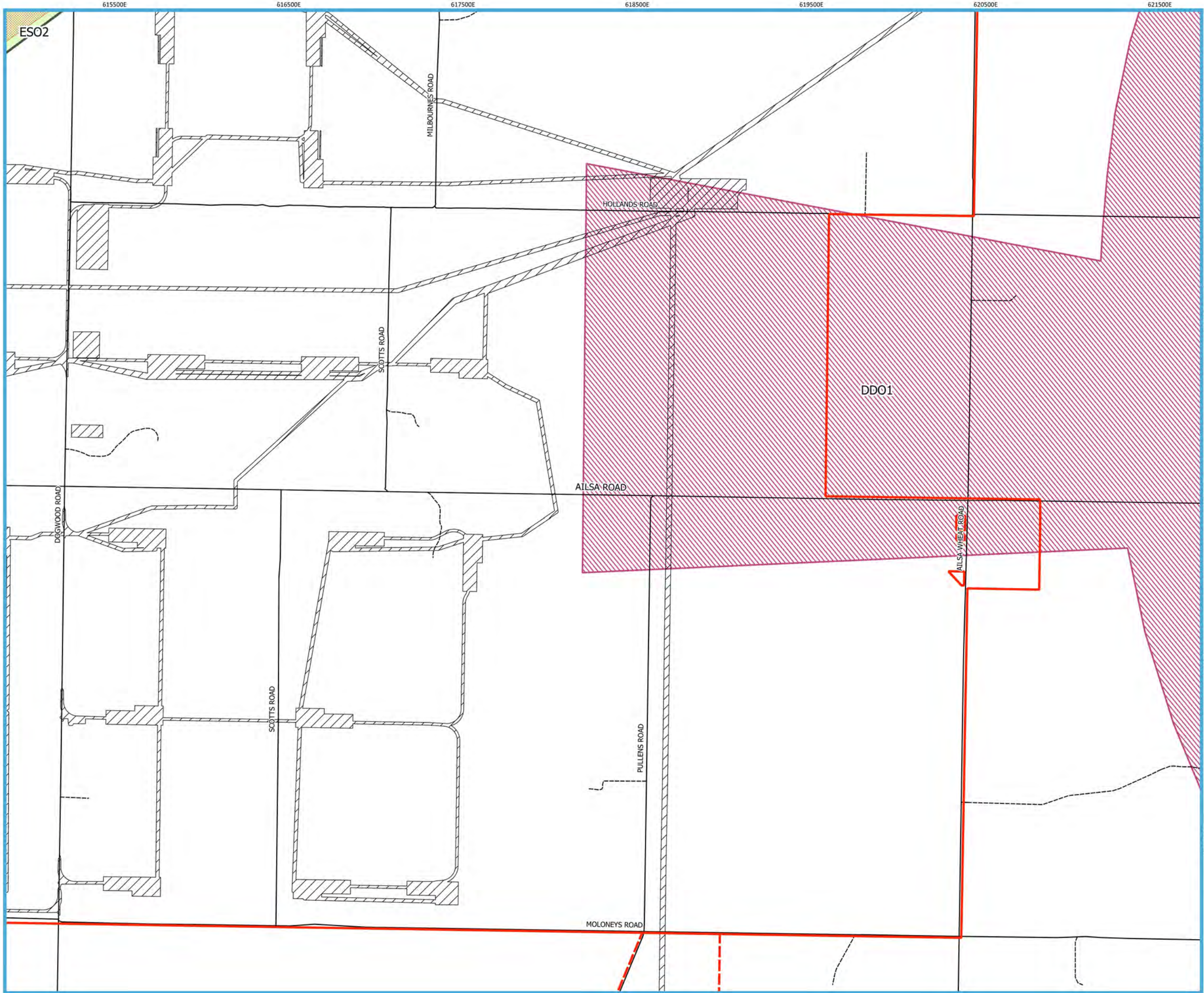
Legend

- Project Area**
- Wind Farm Boundary 
 - Works Footprint 
- Planning Overlays**
- BUSHFIRE MANAGEMENT OVERLAY 
 - ENVIRONMENTAL SIGNIFICANCE OVERLAY - SCHEDULE 2 



Workspace: WAP Pin Overlays v01.08
 Layout Name: WAP Pin Overlays
 Layout Version: V01.08
 Paper Size: A3
 Scale: 20000
 Date: 2023-05-02
 Drawn By: Charles Fowler
 QGIS Version: 3.24.03
 CRS: EPSG:7854







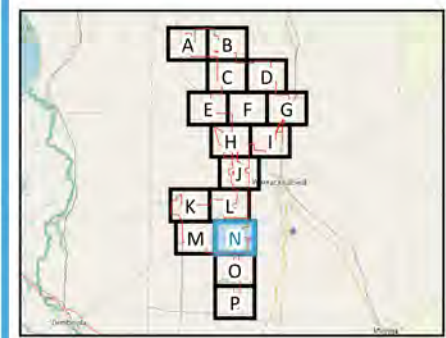


Warracknabeal Energy Park

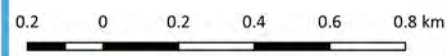
Planning Overlays

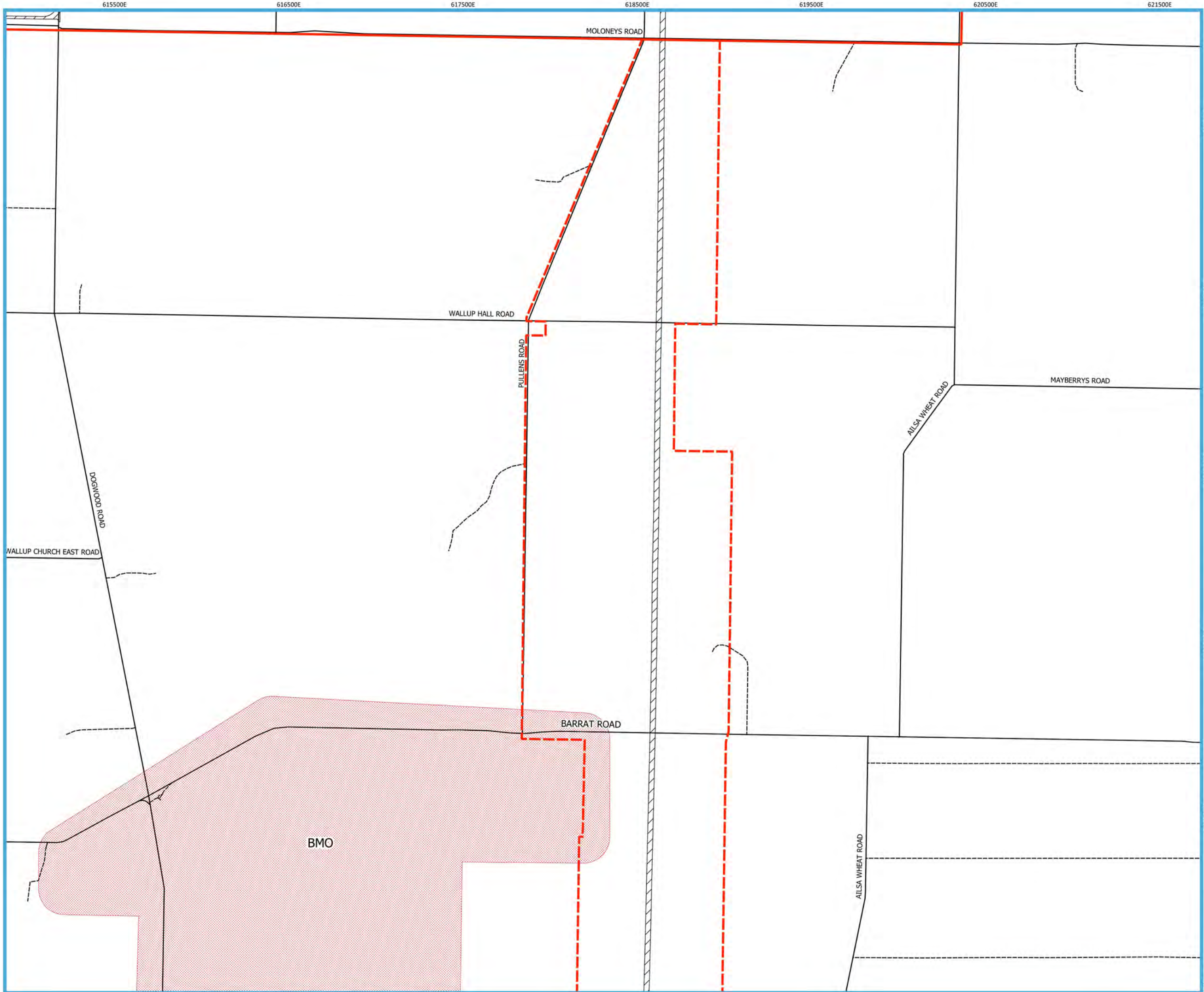
Legend

- Project Area**
- Indicative Easement Corridor 
 - Wind Farm Boundary 
 - Works Footprint 
- Planning Overlays**
- DESIGN AND DEVELOPMENT OVERLAY - SCHEDULE 1 



Workspace: WAP Pln Overlays_v01.08
 Layout Name: WAP Pln Overlays
 Layout Version: V01.08
 Paper Size: A3
 Scale: 20000
 Date: 2023.05.02
 Drawn By: Charles Fowler
 QGIS Version: 3.24.03
 CRS: EPSG:7854






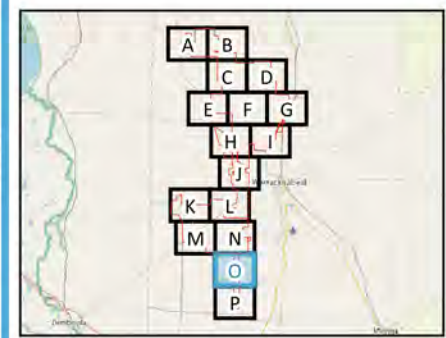


Warracknabeal Energy Park

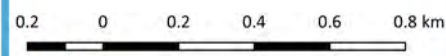
Planning Overlays

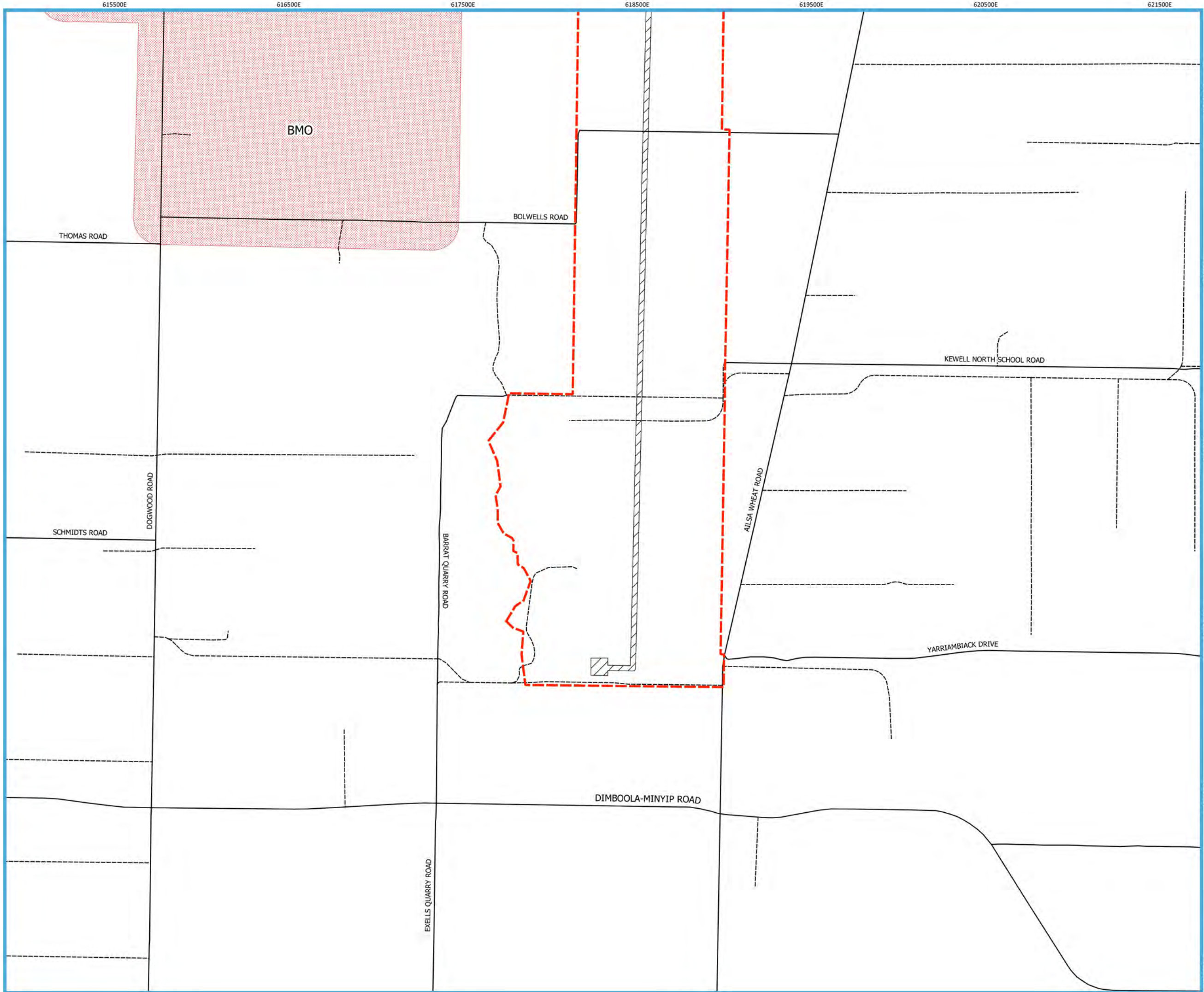
Legend

- Project Area**
- Indicative Easement Corridor 
- Works Footprint 
- Planning Overlays**
- BUSHFIRE MANAGEMENT OVERLAY 



Workspace: WAP Pin Overlays v01.08
 Layout Name: WAP Pin Overlays
 Layout Version: V01.08
 Paper Size: A3
 Scale: 20000
 Date: 2023-05-02
 Drawn By: Charles Fowler
 QGIS Version: 32403
 CRS: EPSG:7854








Warracknabeal Energy Park

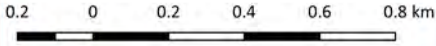
Planning Overlays

Legend

- Project Area**
 - Indicative Easement Corridor 
 - Works Footprint 
- Planning Overlays**
 - BUSHFIRE MANAGEMENT OVERLAY 



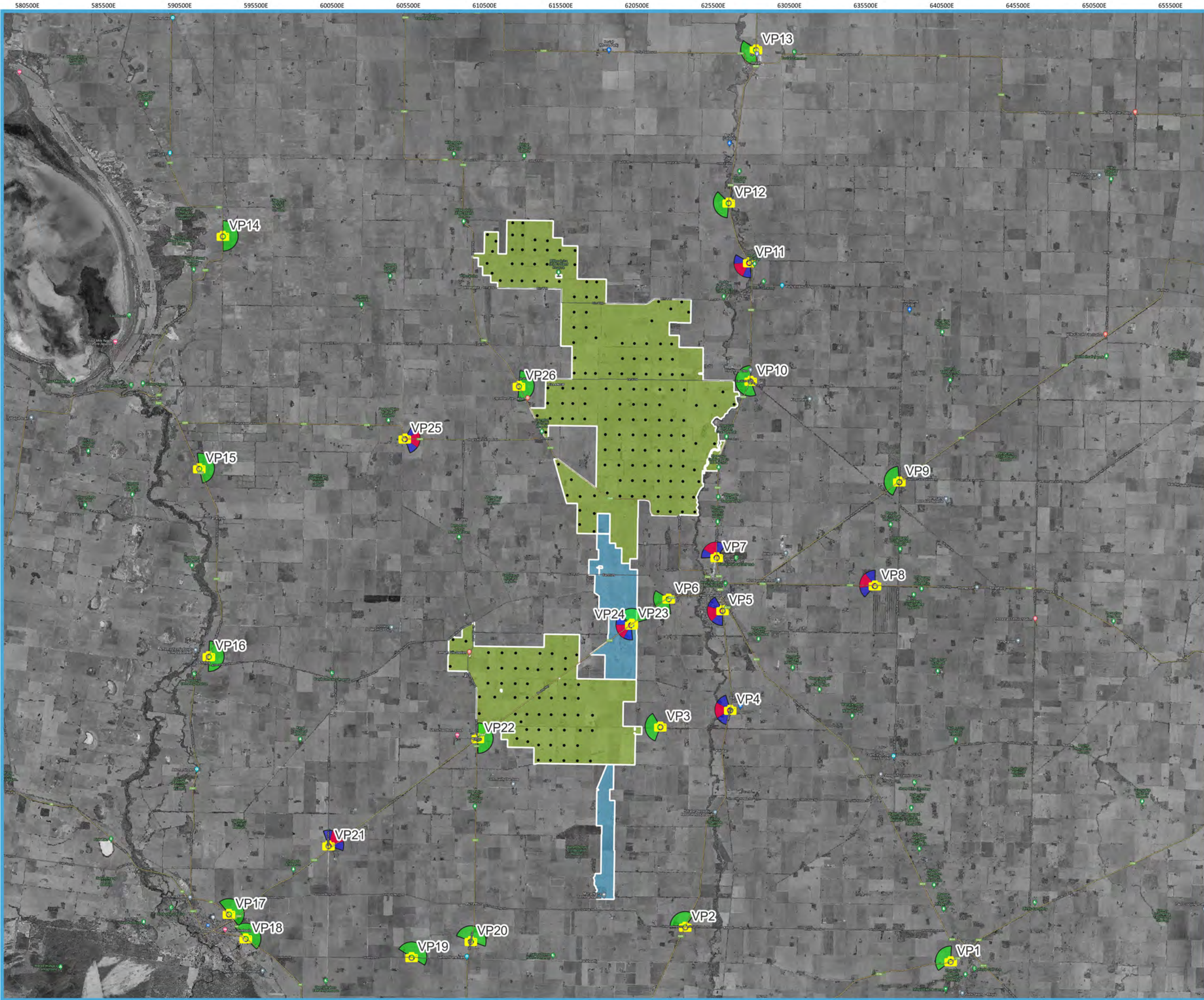
Workspace: WAP Pin Overlays v01.08
 Layout Name: WAP Pin Overlays
 Layout Version: V01.08
 Paper Size: A3
 Scale: 20000
 Date: 2023-05-02
 Drawn By: Charles Fowler
 QGIS Version: 32403
 CRS: EPSG:7854



Warracknabeal Energy Park

Attachment B.13: Viewpoints










Warracknabeal Energy Park

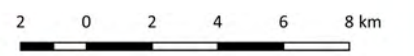
Viewpoints

Legend

-  Wind Farm Boundary
-  Indicative Easement Corridor
-  WTG
-  Photomontage
-  Site Photo



Workspace: WAEP Pln ViewPoints_V01_06
 Layout Name: WAEP Pln ViewPoints
 Layout Version: v01_06
 Paper Size: A3
 Scale: 230000
 Date: 2023-05-02
 Drawn By: Charles Fowler
 QGIS Version: 3.24.03
 CRS: EPSG:7854



Warracknabeal Energy Park

Attachment B.14: Transmission Infrastructure Plan



610500E 615500E 620500E 625500E 630500E

Warracknabeal Energy Park

Transmission Infrastructure

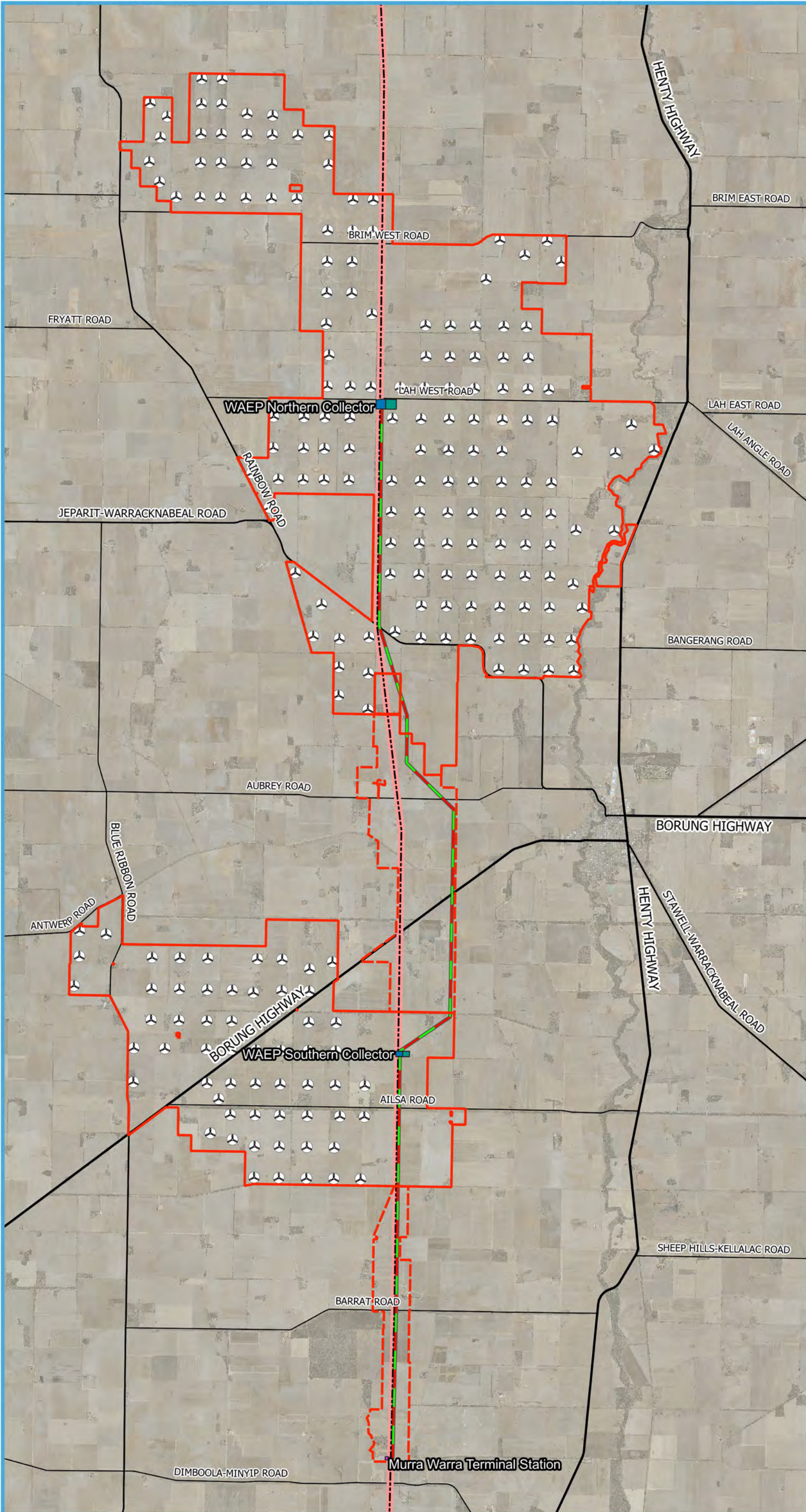
Legend

Project Area

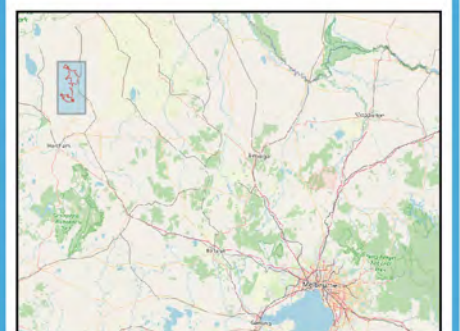
- Wind Farm Boundary
- Indicative Easement Corridor

Infrastructure

- Proposed Collector Station
- Existing Terminal Station
- Proposed BESS Compound
- WTG
- Existing Red Cliffs Terminal to Horsham Terminal 220KV
- Proposed 220kv Easement Route



N0050109
N005009
N005009
N005665
N005665
N005665
N005665
N005665
N005085
N005085
N005165
N005165
N005965



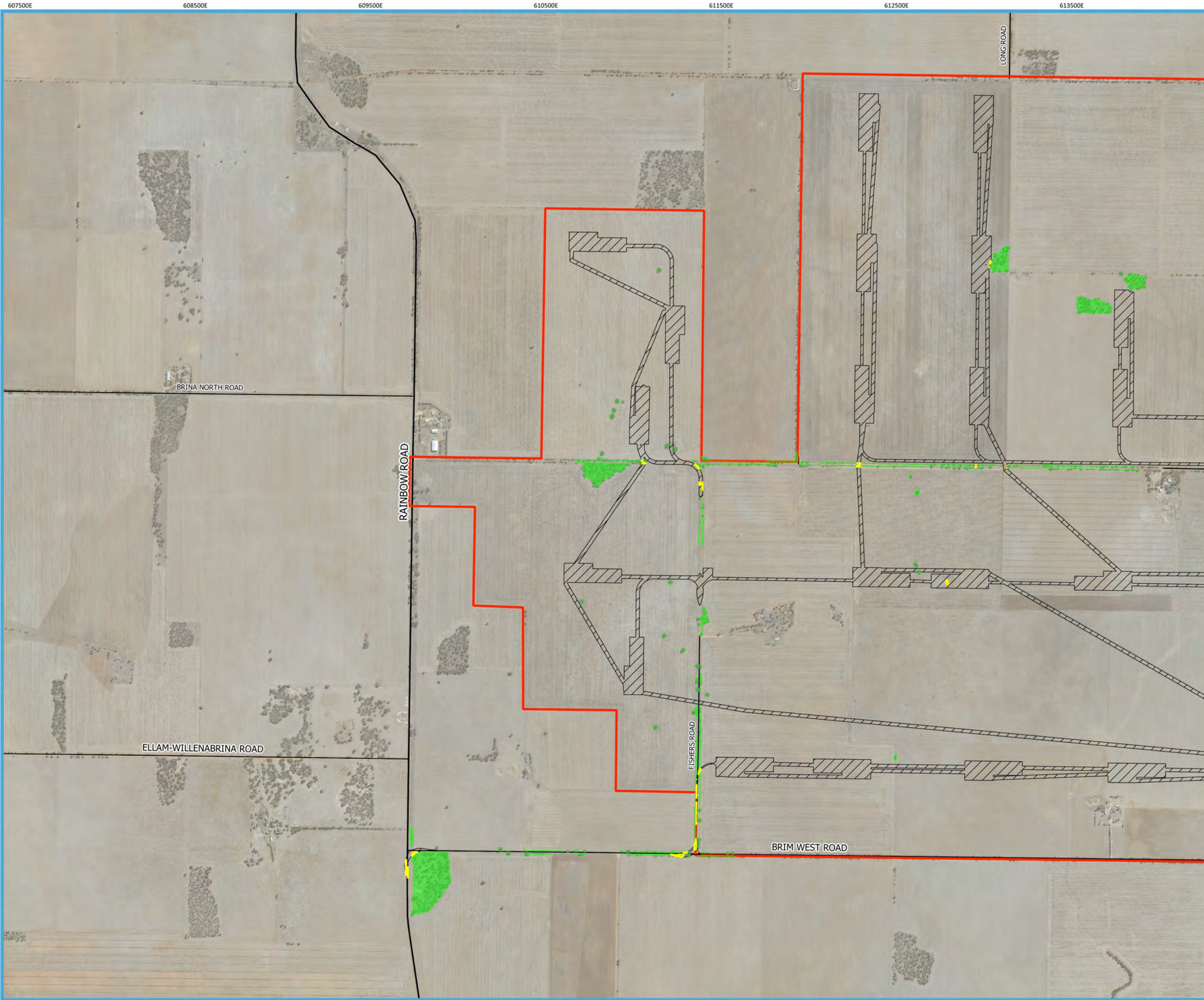
Workspace: WAEP Inf Elec Transmission V01.08
 Layout Name: WAEP Inf Elec HVOverview
 Layout Version: v01-08
 Paper Size: A3
 Scale: 120000
 Date: 2023-05-02
 Drawn By: Charles Fowler
 QGIS Version: 3.24.03
 CRS: EPSG:7854



Warracknabeal Energy Park

Attachment B.15: Native Vegetation Removal Plan



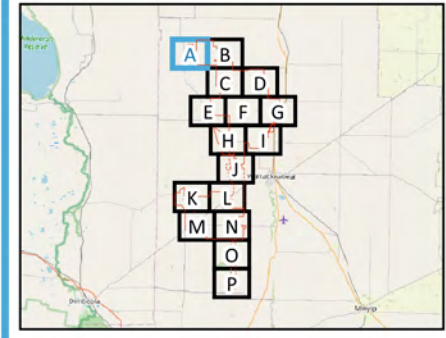


Warracknabeal Energy Park

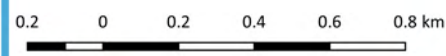
Native Vegetation Impacts

Legend

- Wind Farm Boundary
- Indicative Easement Corridor
- Project Works Footprint
- Surveyed Native Vegetation
- Native Vegetation Impact
- Assumed native vegetation impact (to be surveyed)
- * Scattered Large Tree
- . Scattered Small Tree
- Proposed Transmission Line
- Proposed Internal Overhead Line



Workspace: WAEP Bio NVImpacts v01-05
 Layout Name: WAEP Bio NVRemoval
 Layout Version: v01-05
 Paper Size: A3
 Scale: 20000
 Date: 2023-05-02
 Drawn By: Charles Fowler
 QGIS Version: 32403
 CRS: EPSG:7854













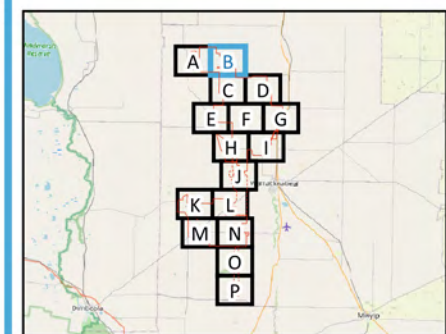
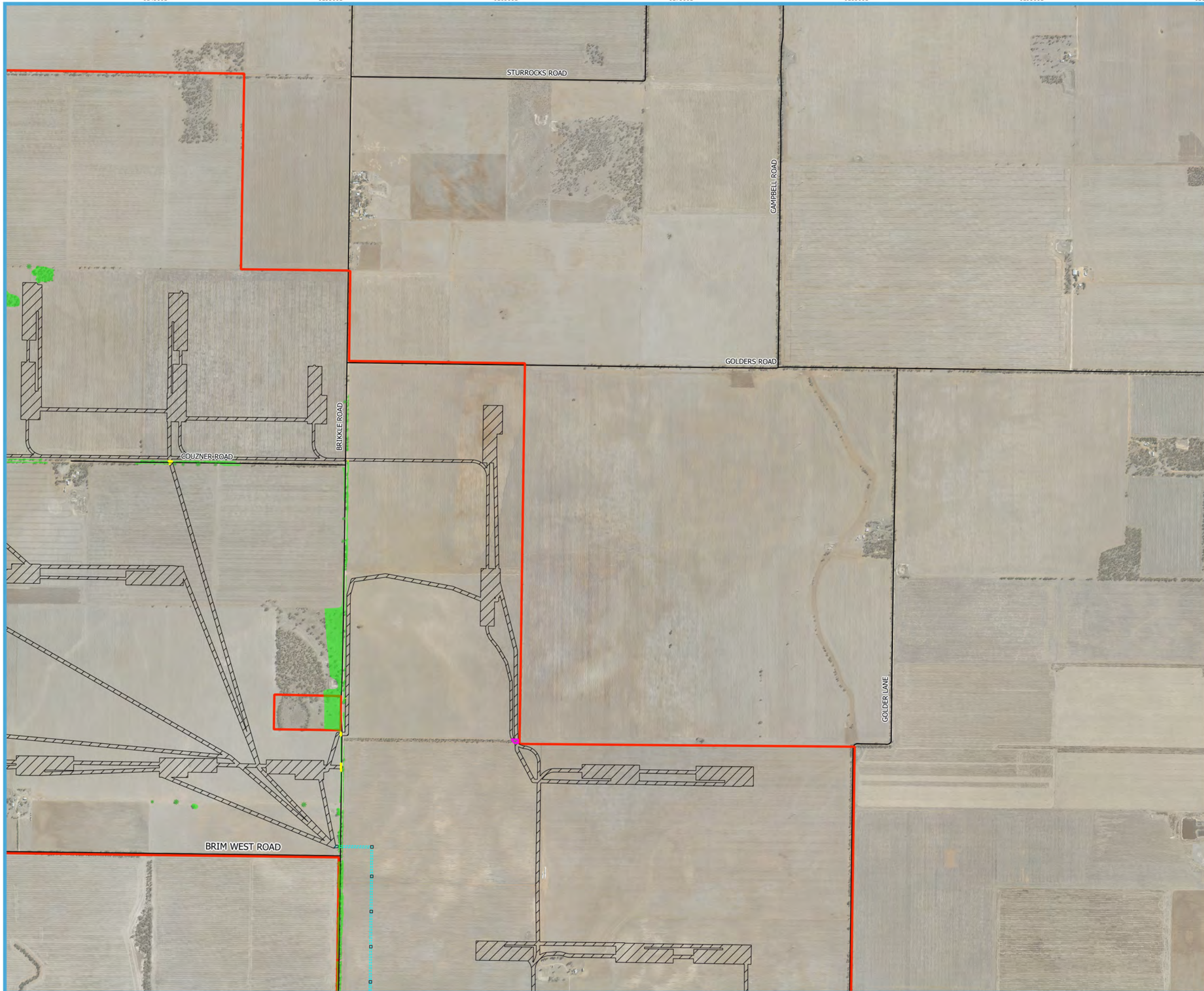
614500E 615500E 616500E 617500E 618500E 619500E 620500E

Warracknabeal Energy Park


Native Vegetation Impacts

Legend

-  Wind Farm Boundary
-  Indicative Easement Corridor
-  Project Works Footprint
-  Surveyed Native Vegetation
-  Native Vegetation Impact
-  Assumed native vegetation impact (to be surveyed)
-  Scattered Large Tree
-  Scattered Small Tree
-  Proposed Transmission Line
-  Proposed Internal Overhead Line



Workspace: WAEP Bio NVImpacts v01-05
 Layout Name: WAEP Bio NVRemoval
 Layout Version: v01-05
 Paper Size: A3
 Scale: 20000
 Date: 2023-05-02
 Drawn By: Charles Fowler
 QGIS Version: 32403
 CRS: EPSG:7854













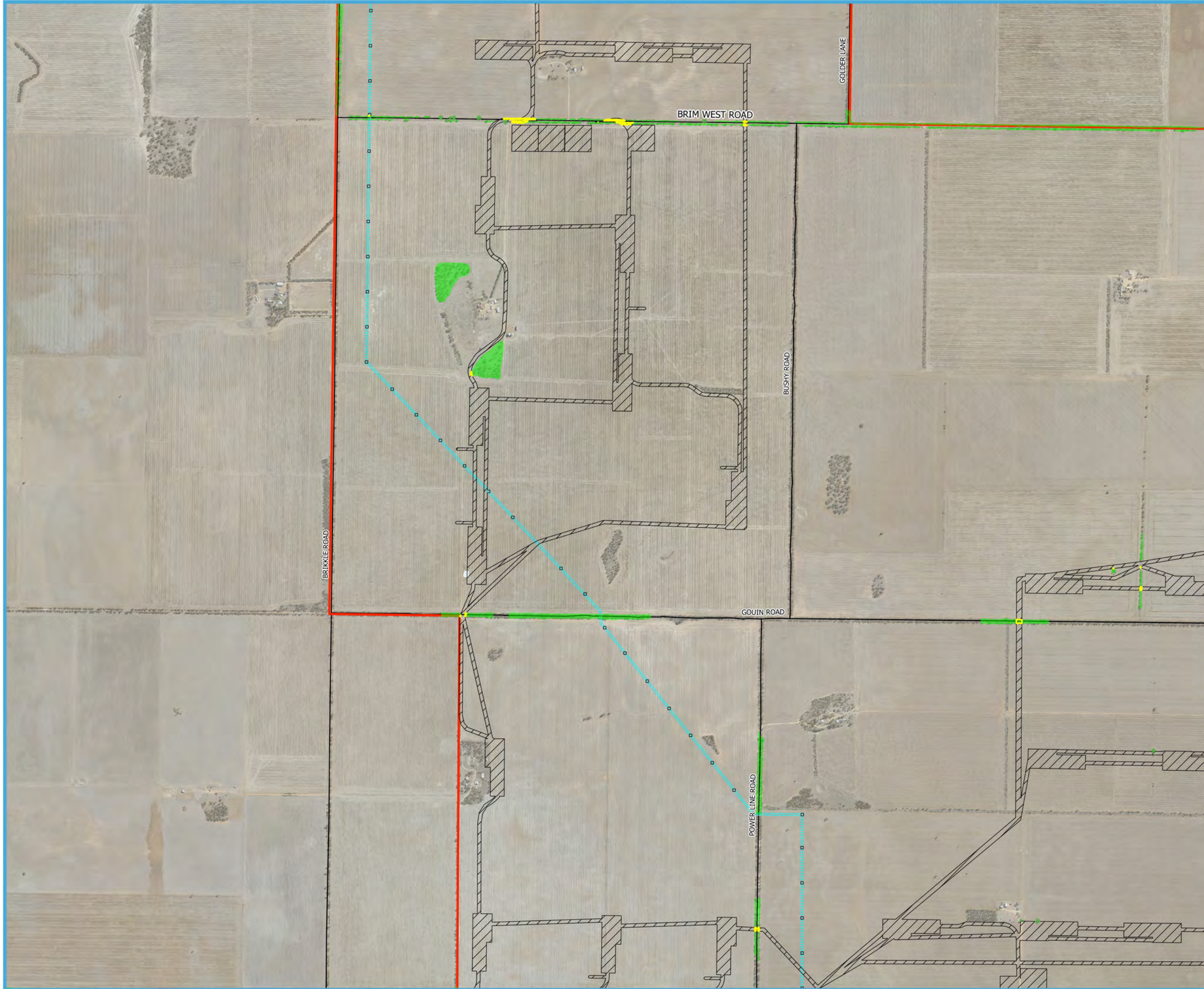
614500E 615500E 616500E 617500E 618500E 619500E 620500E

Warracknabeal Energy Park

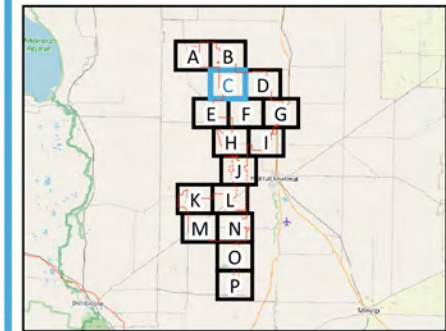
Native Vegetation Impacts

Legend

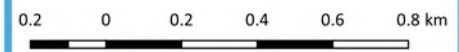
-  Wind Farm Boundary
-  Indicative Easement Corridor
-  Project Works Footprint
-  Surveyed Native Vegetation
-  Native Vegetation Impact
-  Assumed native vegetation impact (to be surveyed)
-  Scattered Large Tree
-  Scattered Small Tree
-  Proposed Transmission Line
-  Proposed Internal Overhead Line

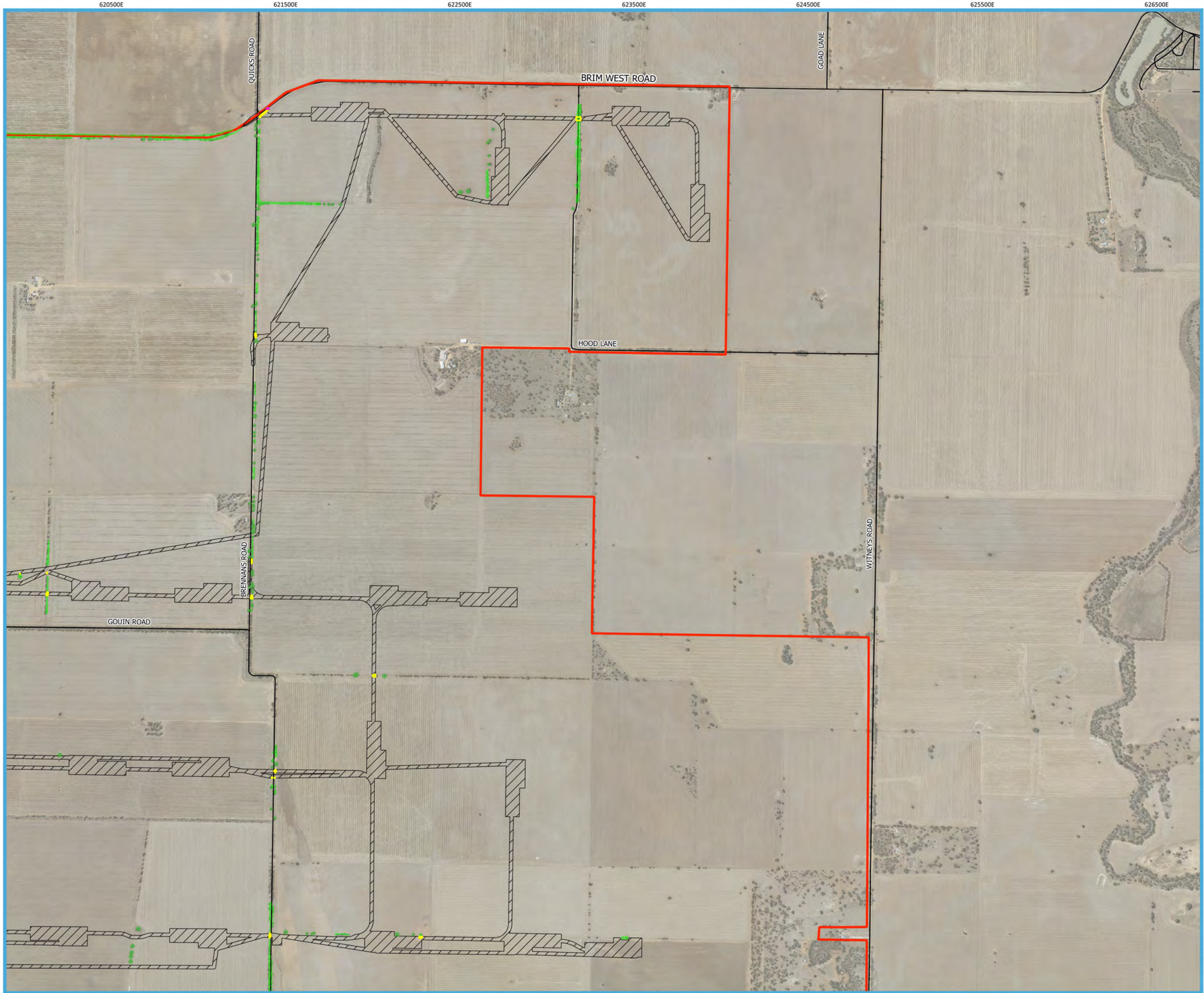


N0059009
N0055009
N0051009
N005E009
N0052009
N0051009



Workspace: WAEP Bio NVImpacts v01-05
 Layout Name: WAEP Bio NVRemoval
 Layout Version: v01-05
 Paper Size: A3
 Scale: 20000
 Date: 2023-05-02
 Drawn By: Charles Fowler
 QGIS Version: 32403
 CRS: EPSG:7854



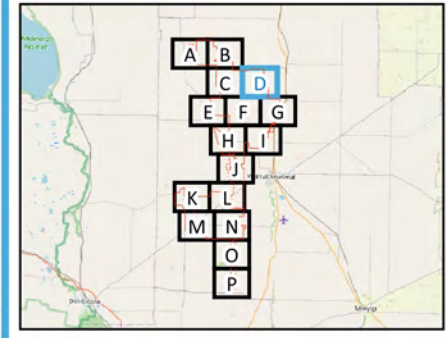


Warracknabeal Energy Park

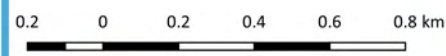
Native Vegetation Impacts

Legend

- Wind Farm Boundary
- Indicative Easement Corridor
- Project Works Footprint
- Surveyed Native Vegetation
- Native Vegetation Impact
- Assumed native vegetation impact (to be surveyed)
- Scattered Large Tree
- Scattered Small Tree
- Proposed Transmission Line
- Proposed Internal Overhead Line



Workspace: WAEP Bio NVImpacts v01-05
 Layout Name: WAEP Bio NVRemoval
 Layout Version: v01-05
 Paper Size: A3
 Scale: 20000
 Date: 2023-05-02
 Drawn By: Charles Fowler
 QGIS Version: 32403
 CRS: EPSG:7854



611500E 612500E 613500E 614500E 615500E 616500E

JOHNS ROAD

LAH WEST ROAD

ANGIP LANE

RAINBOW ROAD

BRIKKLE ROAD

EXCHANGE ROAD

JEPARIT-WARRACKNABEAL ROAD

GRATZ ROAD

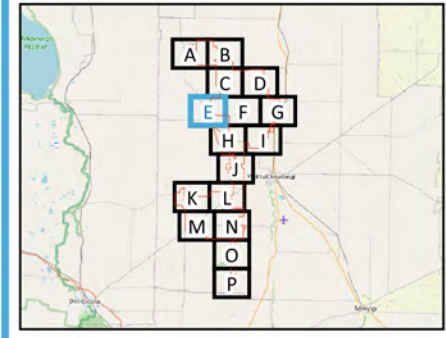
HEIN LANE

Warracknabeal Energy Park

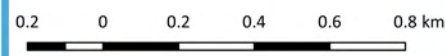
Native Vegetation Impacts

Legend

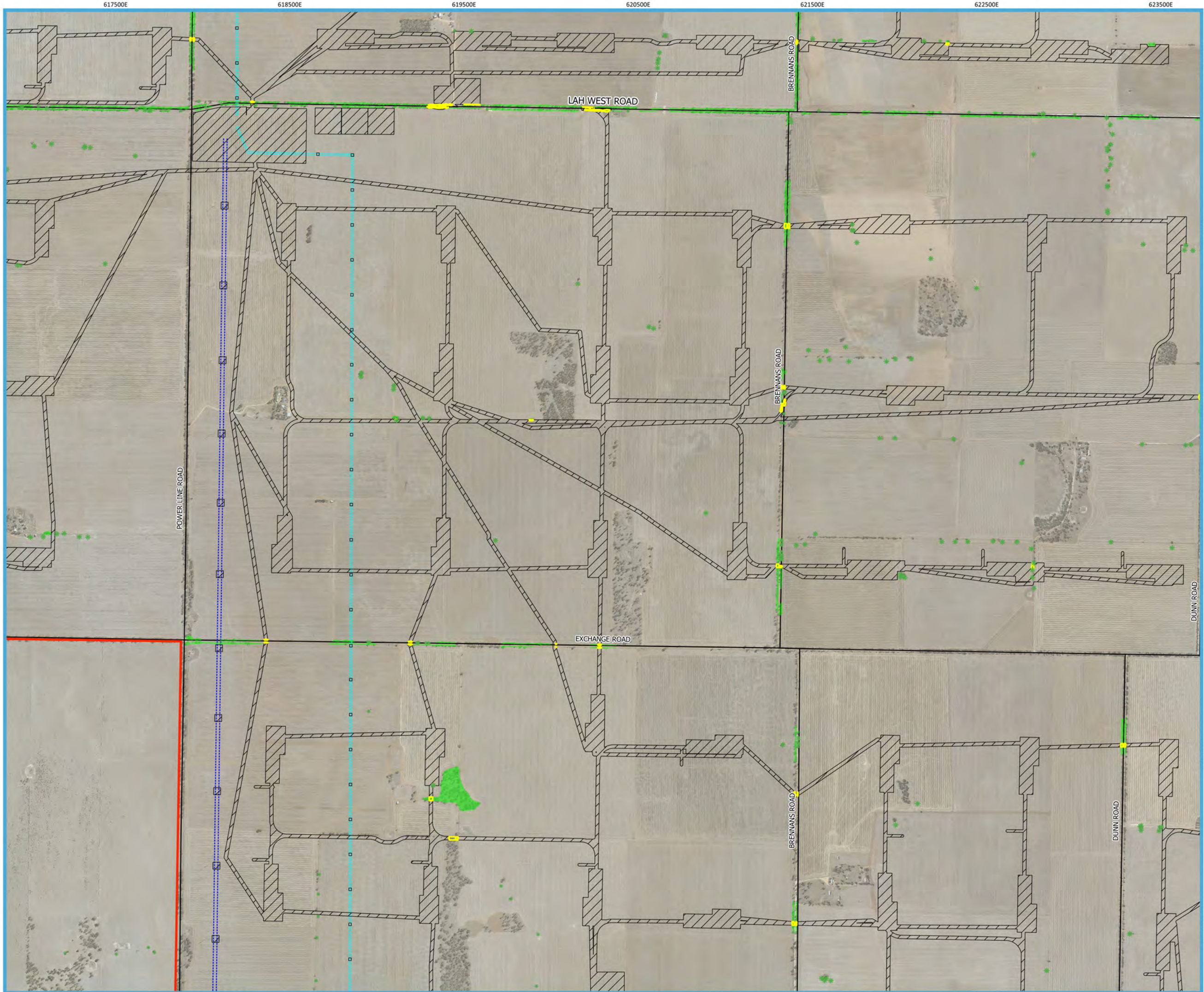
-  Wind Farm Boundary
-  Indicative Easement Corridor
-  Project Works Footprint
-  Surveyed Native Vegetation
-  Native Vegetation Impact
-  Assumed native vegetation impact (to be surveyed)
-  Scattered Large Tree
-  Scattered Small Tree
-  Proposed Transmission Line
-  Proposed Internal Overhead Line



Workspace: WAEP Bio NVImpacts v01-05
 Layout Name: WAEP Bio NVRemoval
 Layout Version: v01-05
 Paper Size: A3
 Scale: 20000
 Date: 2023-05-02
 Drawn By: Charles Fowler
 QGIS Version: 32403
 CRS: EPSG:7854



N0051009
N0050009
N0056665
N0058665
N005L665
N0059665

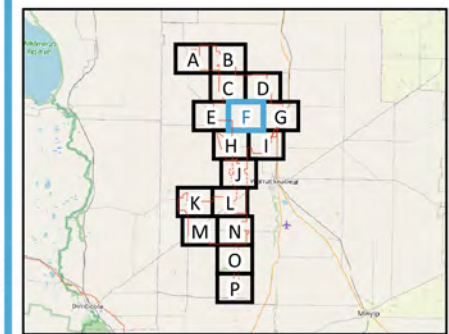


Warracknabeal Energy Park


Native Vegetation Impacts

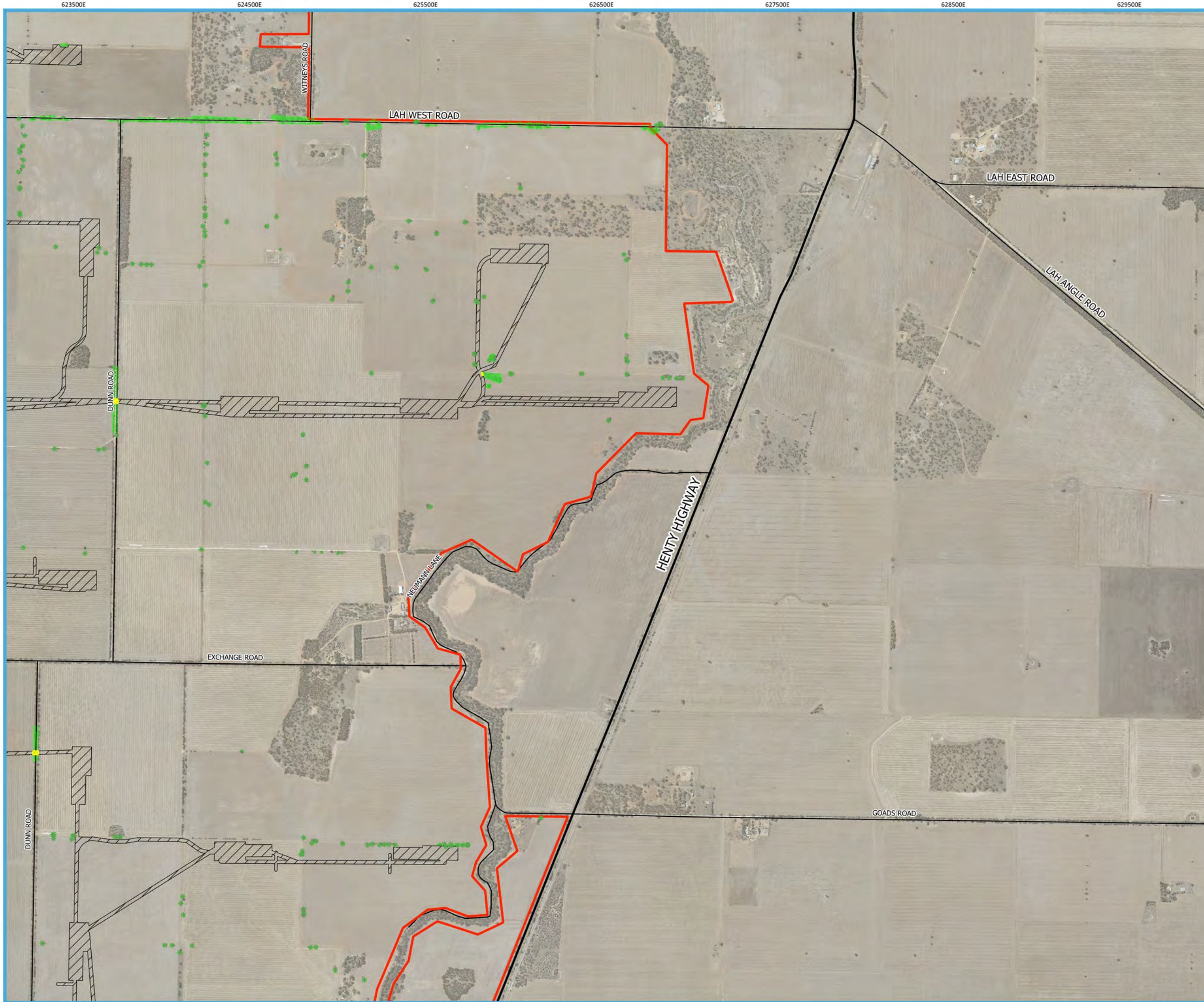
Legend

- Wind Farm Boundary
- Indicative Easement Corridor
- Project Works Footprint
- Surveyed Native Vegetation
- Native Vegetation Impact
- Assumed native vegetation impact (to be surveyed)
- * Scattered Large Tree
- . Scattered Small Tree
- Proposed Transmission Line
- Proposed Internal Overhead Line



Workspace: WAEP Bio NVImpacts v01-05
 Layout Name: WAEP Bio NVRemoval
 Layout Version: v01-05
 Paper Size: A3
 Scale: 20000
 Date: 2023-05-02
 Drawn By: Charles Fowler
 QGIS Version: 32403
 CRS: EPSG:7854













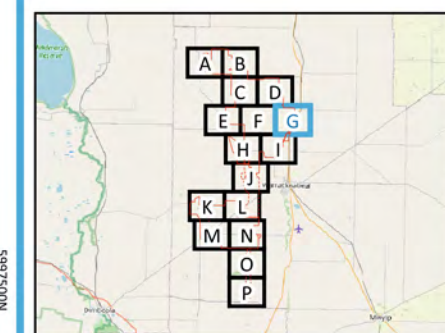


Warracknabeal Energy Park


Native Vegetation Impacts

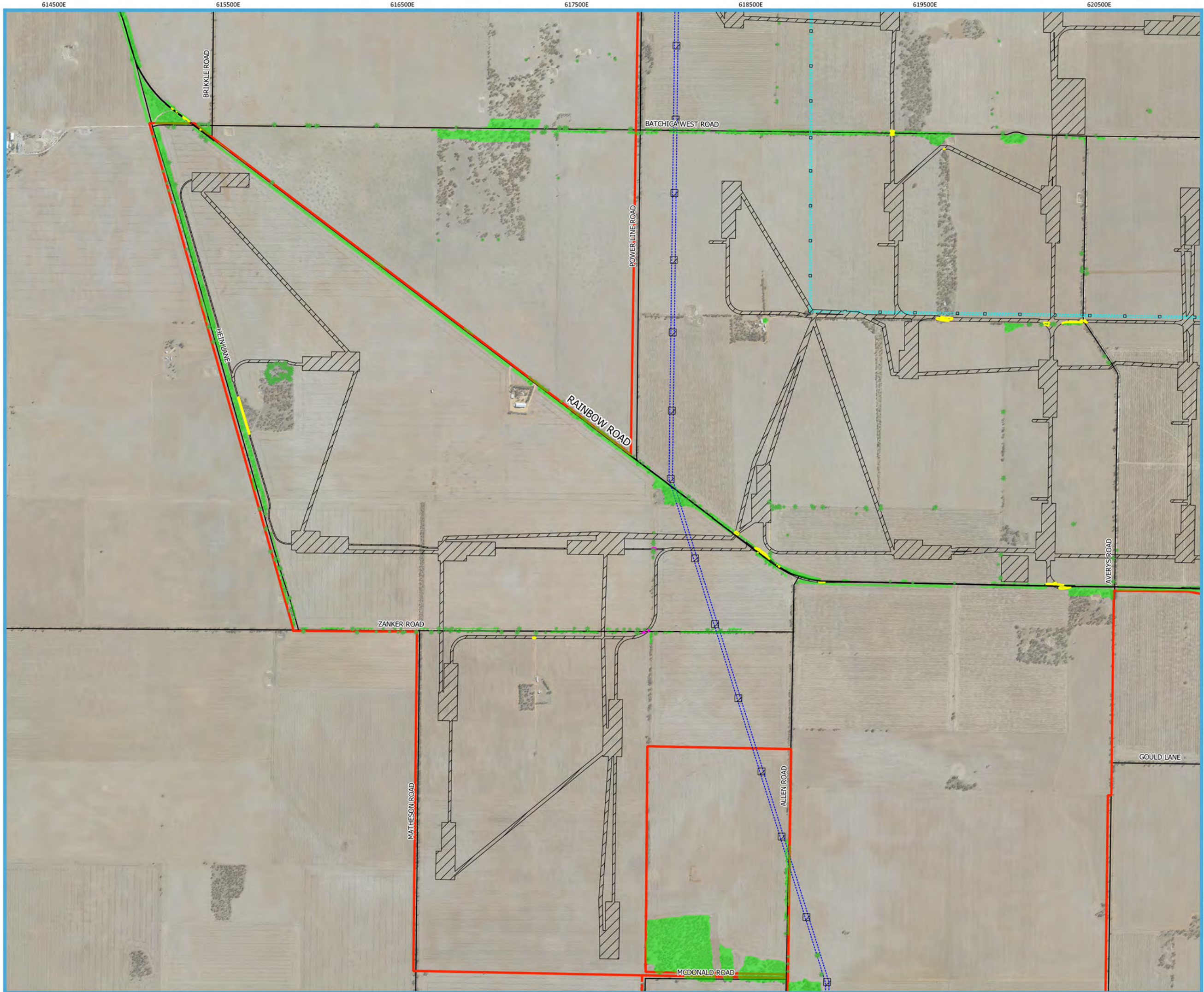
Legend

-  Wind Farm Boundary
-  Indicative Easement Corridor
-  Project Works Footprint
-  Surveyed Native Vegetation
-  Native Vegetation Impact
-  Assumed native vegetation impact (to be surveyed)
-  Scattered Large Tree
-  Scattered Small Tree
-  Proposed Transmission Line
-  Proposed Internal Overhead Line



Workspace: WAEP Bio NVImpacts v01.05
 Layout Name: WAEP Bio NVRemoval
 Layout Version: v01.05
 Paper Size: A3
 Scale: 20000
 Date: 2023-05-02
 Drawn By: Charles Fowler
 QGIS Version: 32403
 CRS: EPSG:7854



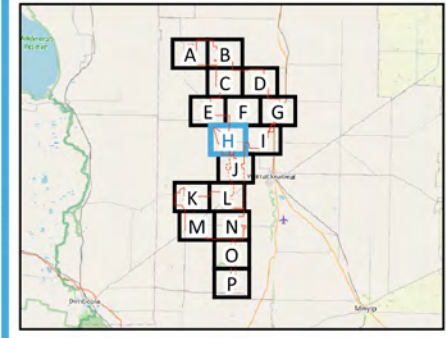


Warracknabeal Energy Park

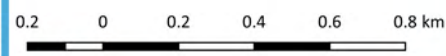
Native Vegetation Impacts

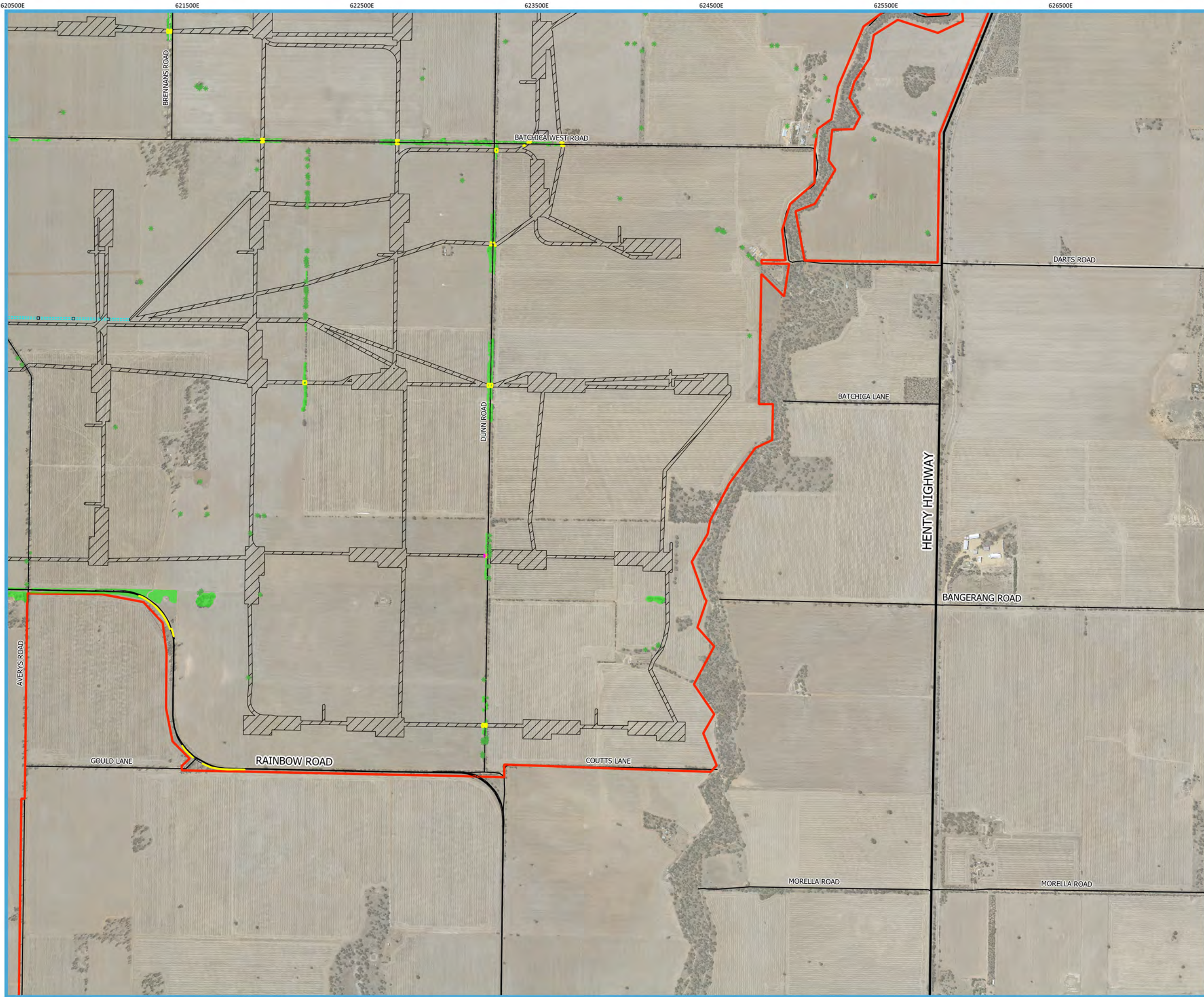
Legend

- Wind Farm Boundary
- Indicative Easement Corridor
- Project Works Footprint
- Surveyed Native Vegetation
- Native Vegetation Impact
- Assumed native vegetation impact (to be surveyed)
- * Scattered Large Tree
- . Scattered Small Tree
- Proposed Transmission Line
- Proposed Internal Overhead Line



Workspace: WAEP Bio NVImpacts v01.05
 Layout Name: WAEP Bio NVRemoval
 Layout Version: v01.05
 Paper Size: A3
 Scale: 20000
 Date: 2023-05-02
 Drawn By: Charles Fowler
 QGIS Version: 32403
 CRS: EPSG:7854



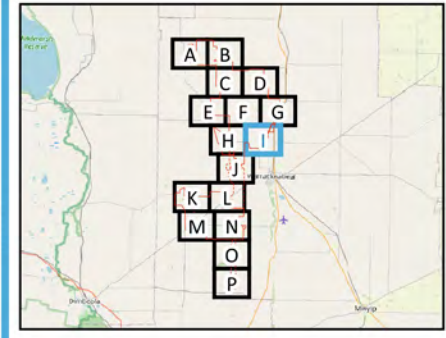


Warracknabeal Energy Park

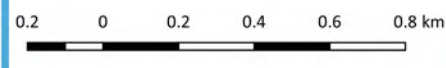
Native Vegetation Impacts

Legend

- Wind Farm Boundary
- Indicative Easement Corridor
- Project Works Footprint
- Surveyed Native Vegetation
- Native Vegetation Impact
- Assumed native vegetation impact (to be surveyed)
- Scattered Large Tree
- Scattered Small Tree
- Proposed Transmission Line
- Proposed Internal Overhead Line



Workspace: WAEP Bio NVImpacts v01.05
 Layout Name: WAEP Bio NVRemoval
 Layout Version: v01.05
 Paper Size: A3
 Scale: 20000
 Date: 2023-05-02
 Drawn By: Charles Fowler
 QGIS Version: 32403
 CRS: EPSG:7854



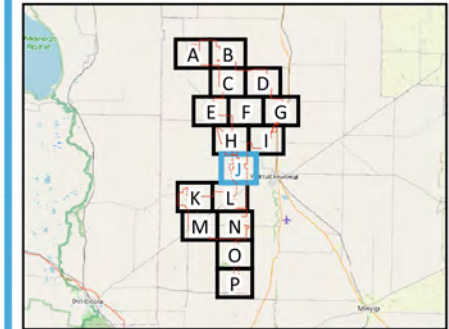
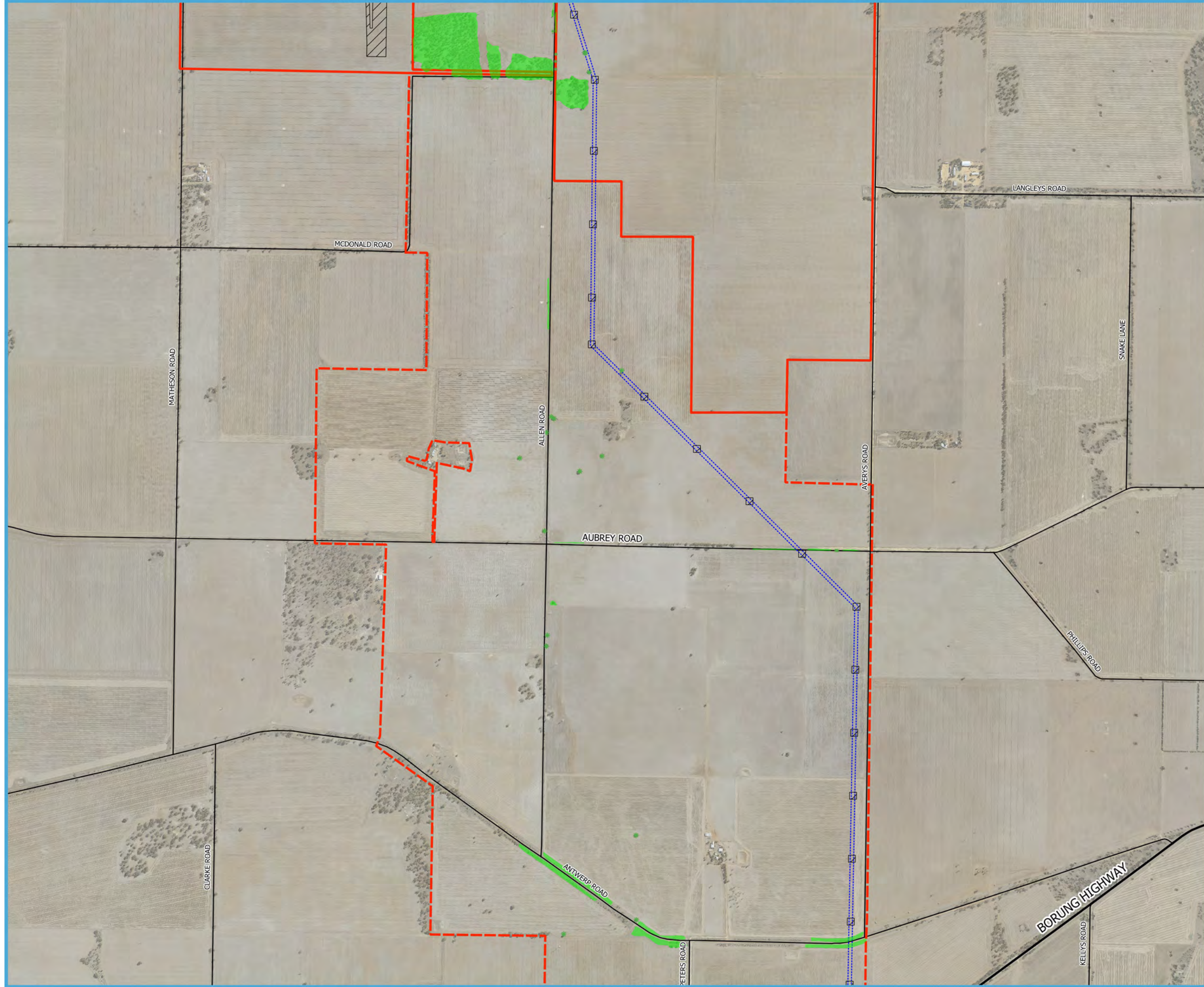
616500E 617500E 618500E 619500E 620500E 621500E

Warracknabeal Energy Park


Native Vegetation Impacts

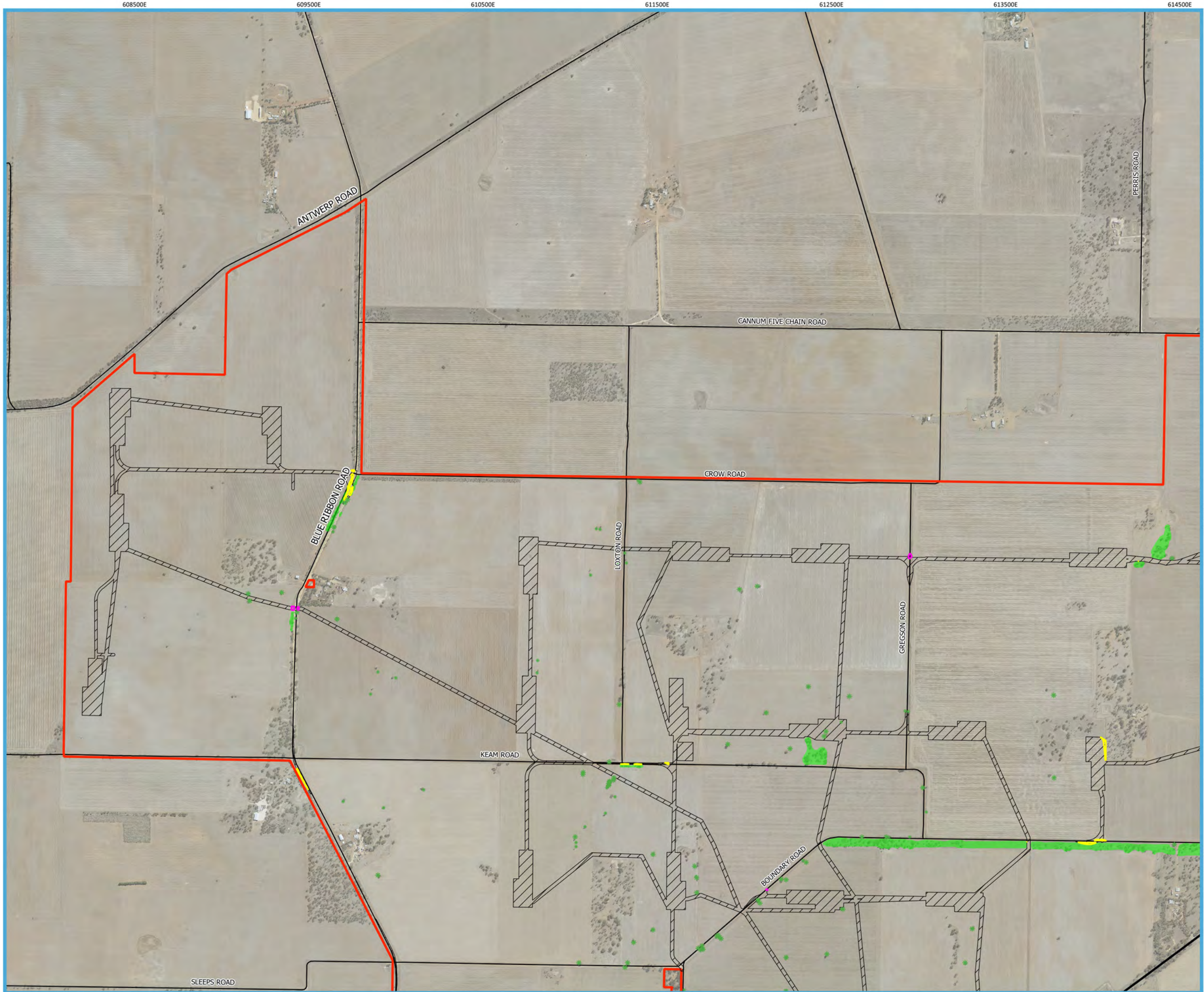
Legend

- Wind Farm Boundary
- Indicative Easement Corridor
- Project Works Footprint
- Surveyed Native Vegetation
- Native Vegetation Impact
- Assumed native vegetation impact (to be surveyed)
- Scattered Large Tree
- Scattered Small Tree
- Proposed Transmission Line
- Proposed Internal Overhead Line



Workspace: WAEP Bio NVImpacts v01-05
 Layout Name: WAEP Bio NVRemoval
 Layout Version: v01-05
 Paper Size: A3
 Scale: 20000
 Date: 2023-05-02
 Drawn By: Charles Fowler
 QGIS Version: 32403
 CRS: EPSG:7854



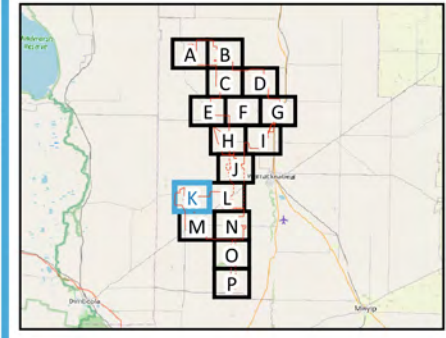


Warracknabeal Energy Park

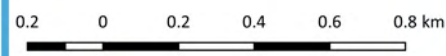
Native Vegetation Impacts

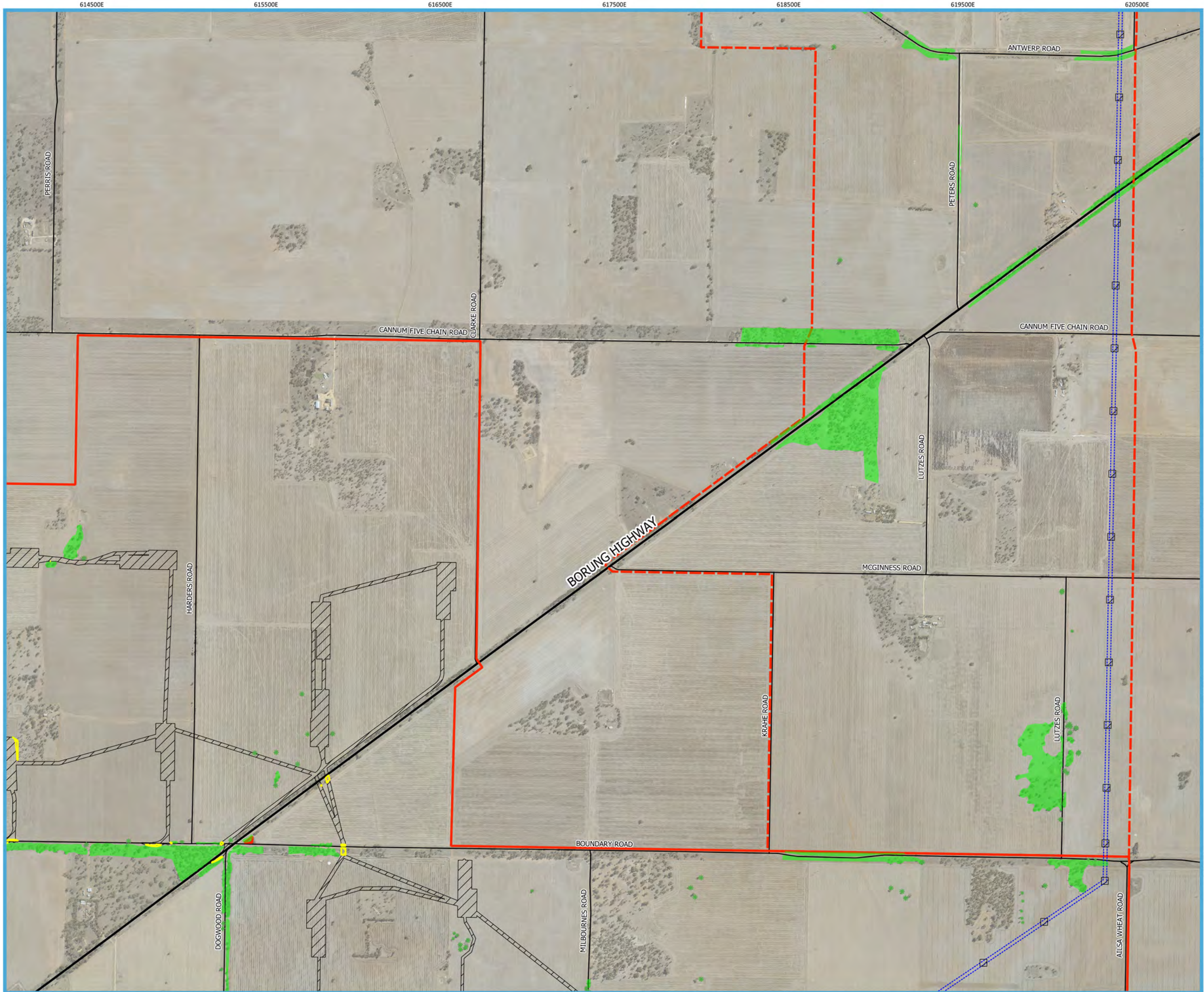
Legend

- Wind Farm Boundary
- Indicative Easement Corridor
- Project Works Footprint
- Surveyed Native Vegetation
- Native Vegetation Impact
- Assumed native vegetation impact (to be surveyed)
- Scattered Large Tree
- Scattered Small Tree
- Proposed Transmission Line
- Proposed Internal Overhead Line



Workspace: WAEP Bio NVImpacts v01-05
 Layout Name: WAEP Bio NVRemoval
 Layout Version: v01-05
 Paper Size: A3
 Scale: 20000
 Date: 2023-05-02
 Drawn By: Charles Fowler
 QGIS Version: 32403
 CRS: EPSG:7854



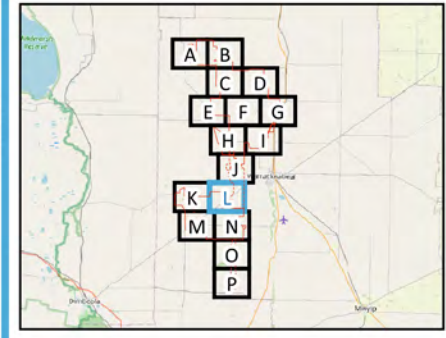


Warracknabeal Energy Park

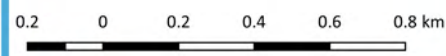
Native Vegetation Impacts

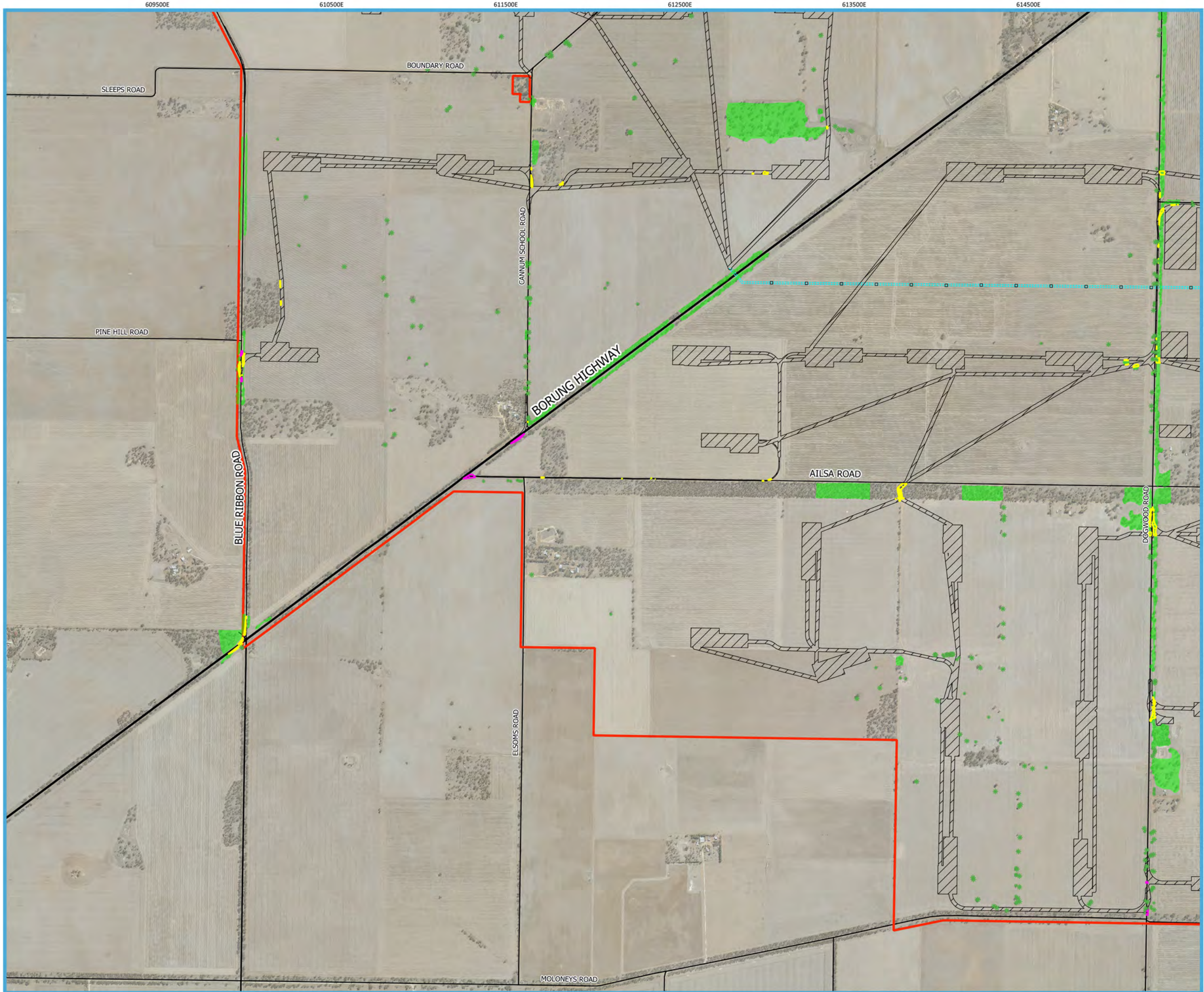
Legend

- Wind Farm Boundary
- Indicative Easement Corridor
- Project Works Footprint
- Surveyed Native Vegetation
- Native Vegetation Impact
- Assumed native vegetation impact (to be surveyed)
- * Scattered Large Tree
- Scattered Small Tree
- Proposed Transmission Line
- Proposed Internal Overhead Line



Workspace: WAEP Bio NVImpacts v01-05
 Layout Name: WAEP Bio NVRemoval
 Layout Version: v01-05
 Paper Size: A3
 Scale: 20000
 Date: 2023-05-02
 Drawn By: Charles Fowler
 QGIS Version: 32403
 CRS: EPSG:7854



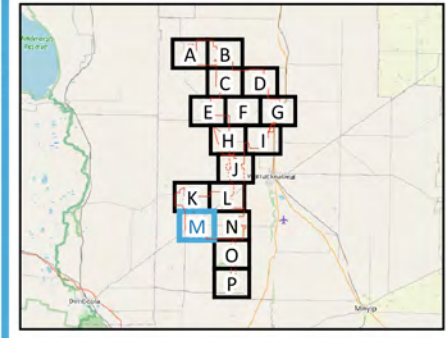


Warracknabeal Energy Park

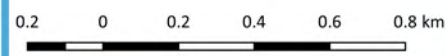
Native Vegetation Impacts

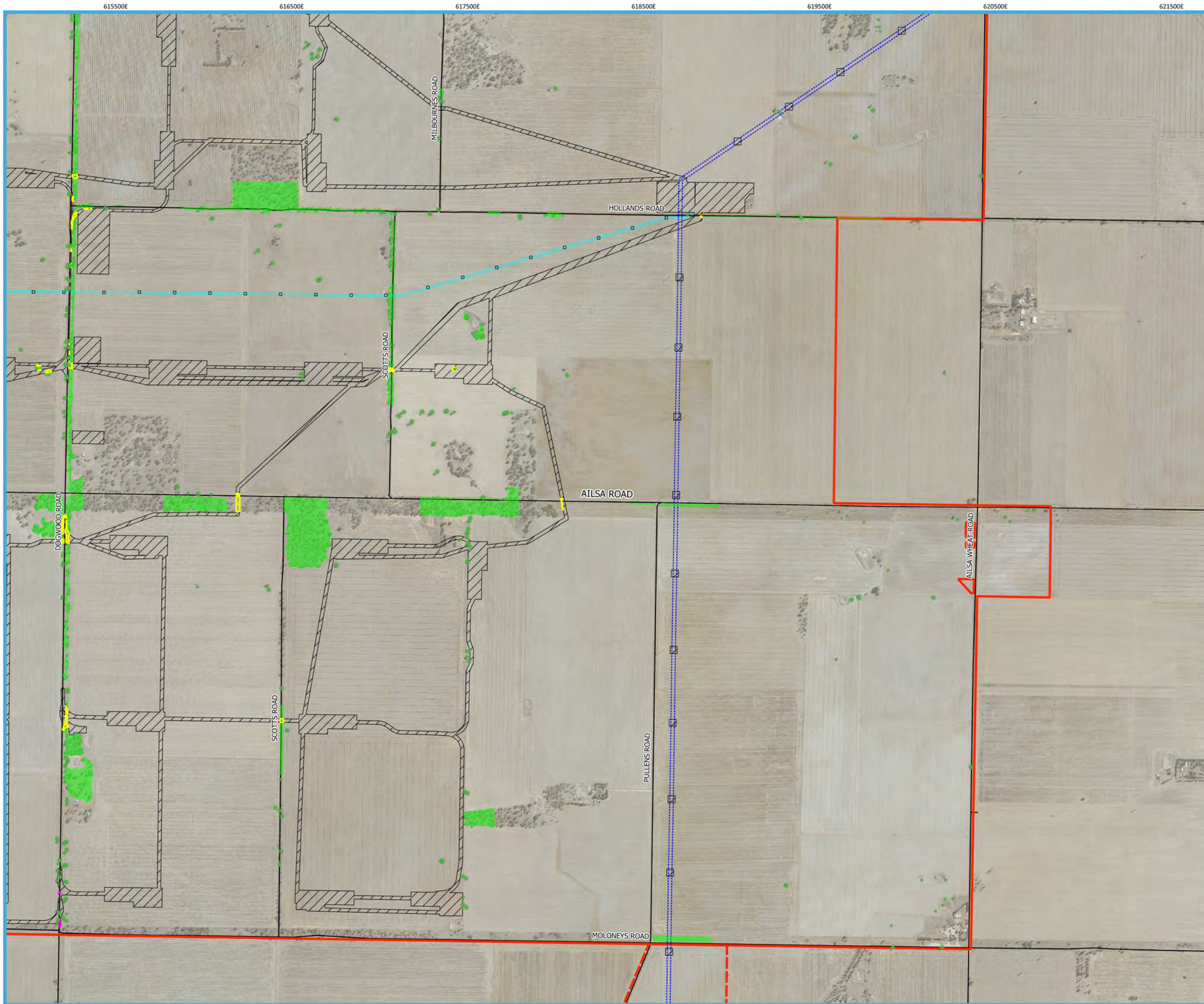
Legend

- Wind Farm Boundary
- Indicative Easement Corridor
- Project Works Footprint
- Surveyed Native Vegetation
- Native Vegetation Impact
- Assumed native vegetation impact (to be surveyed)
- * Scattered Large Tree
- . Scattered Small Tree
- Proposed Transmission Line
- Proposed Internal Overhead Line



Workspace: WAEP Bio NVImpacts v01-05
 Layout Name: WAEP Bio NVRemoval
 Layout Version: v01-05
 Paper Size: A3
 Scale: 20000
 Date: 2023-05-02
 Drawn By: Charles Fowler
 QGIS Version: 32403
 CRS: EPSG:7854



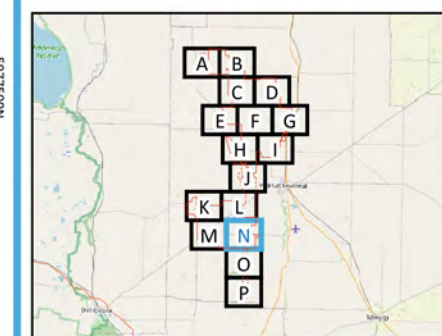


Warracknabeal Energy Park

Native Vegetation Impacts

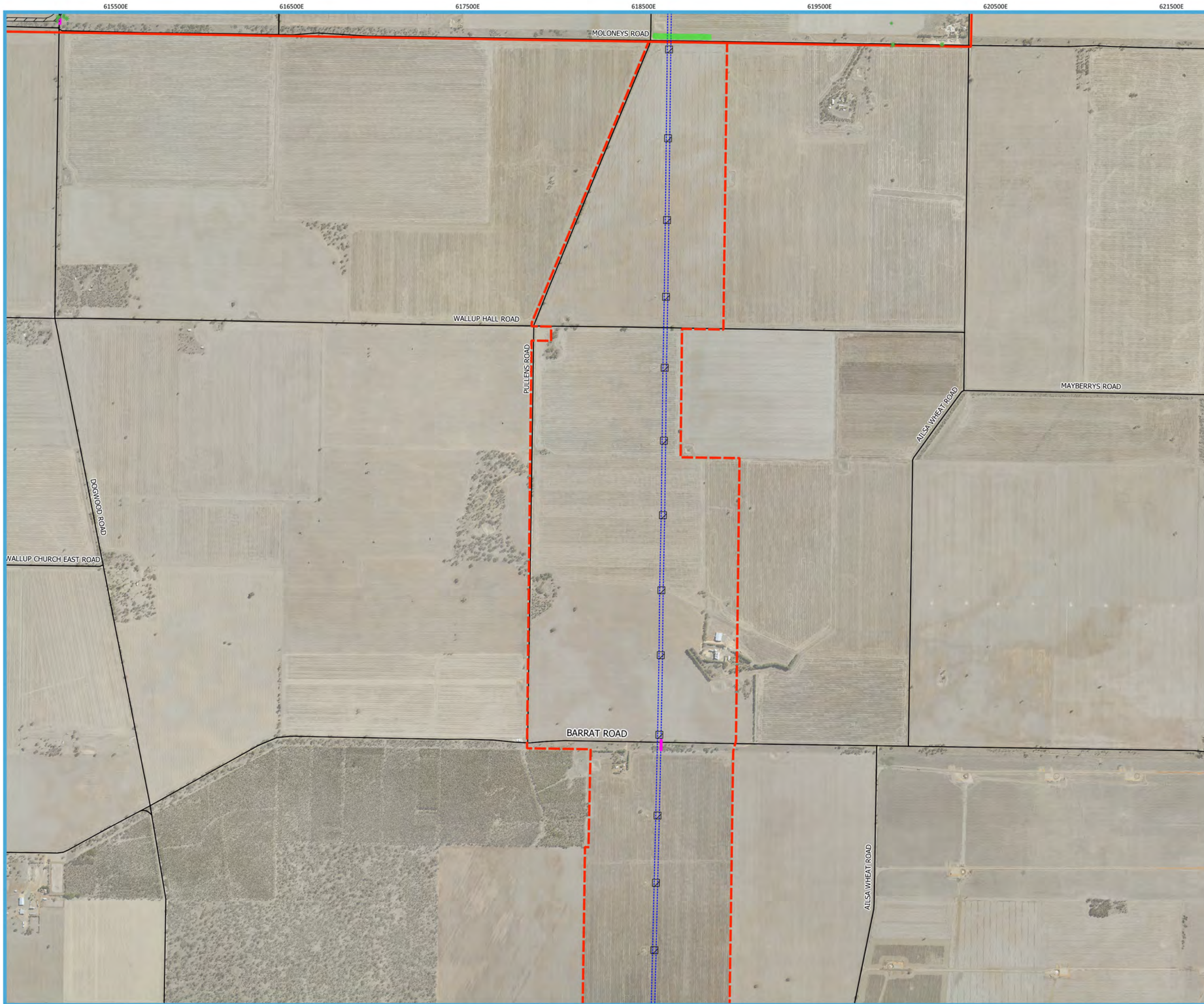
Legend

- Wind Farm Boundary
- Indicative Easement Corridor
- Project Works Footprint
- Surveyed Native Vegetation
- Native Vegetation Impact
- Assumed native vegetation impact (to be surveyed)
- * Scattered Large Tree
- . Scattered Small Tree
- Proposed Transmission Line
- Proposed Internal Overhead Line



Workspace: WAEP Bio NVImpacts v01-05
 Layout Name: WAEP Bio NVRemoval
 Layout Version: v01-05
 Paper Size: A3
 Scale: 20000
 Date: 2023-05-02
 Drawn By: Charles Fowler
 QGIS Version: 32403
 CRS: EPSG:7854













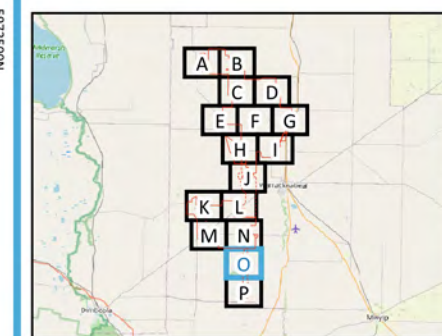


Warracknabeal Energy Park

Native Vegetation Impacts

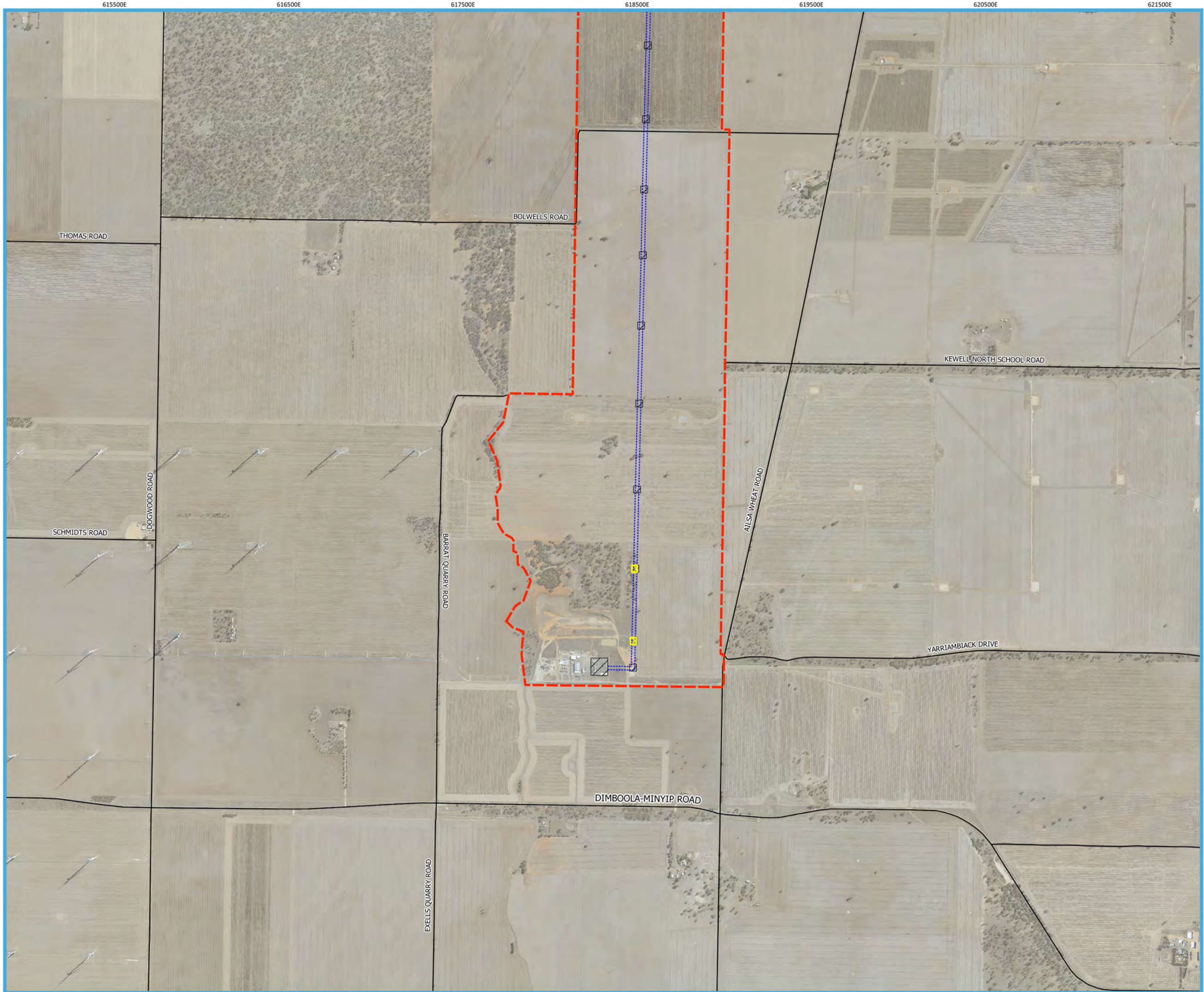
Legend

-  Wind Farm Boundary
-  Indicative Easement Corridor
-  Project Works Footprint
-  Surveyed Native Vegetation
-  Native Vegetation Impact
-  Assumed native vegetation impact (to be surveyed)
-  Scattered Large Tree
-  Scattered Small Tree
-  Proposed Transmission Line
-  Proposed Internal Overhead Line



Workspace: WAEP Bio NVImpacts v01-05
 Layout Name: WAEP Bio NVRemoval
 Layout Version: v01-05
 Paper Size: A3
 Scale: 20000
 Date: 2023-05-02
 Drawn By: Charles Fowler
 QGIS Version: 32403
 CRS: EPSG:7854



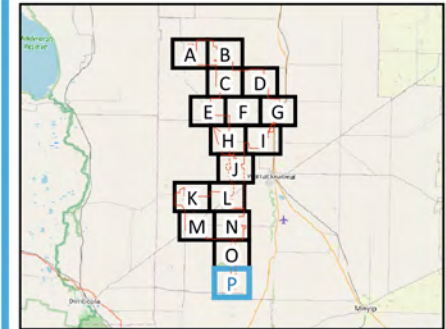


Warracknabeal Energy Park


Native Vegetation Impacts

Legend

- Wind Farm Boundary
- Indicative Easement Corridor
- Project Works Footprint
- Surveyed Native Vegetation
- Native Vegetation Impact
- Assumed native vegetation impact (to be surveyed)
- Scattered Large Tree
- Scattered Small Tree
- Proposed Transmission Line
- Proposed Internal Overhead Line



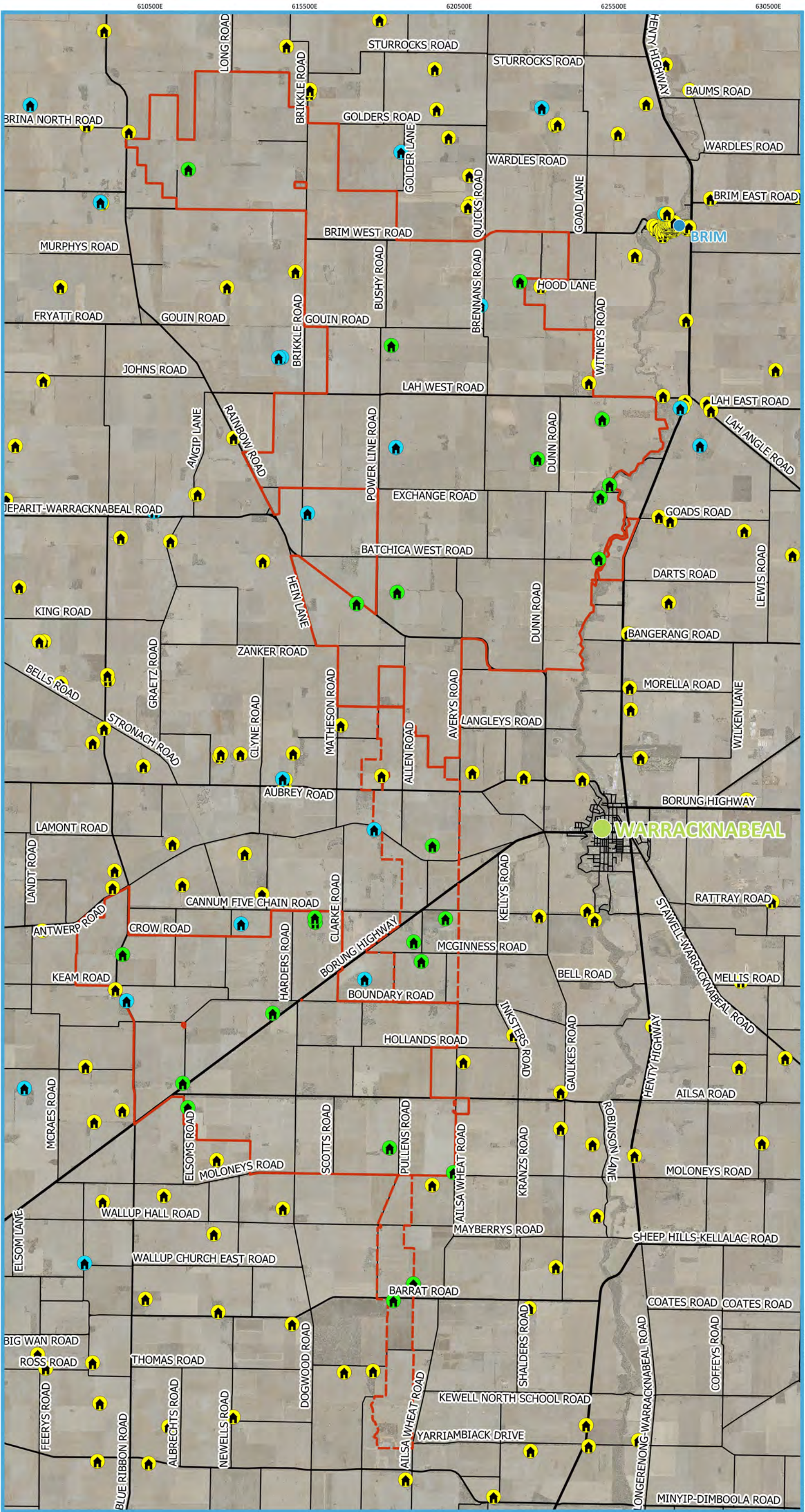
Workspace: WAEP Bio NVImpacts v01-05
 Layout Name: WAEP Bio NVRemoval
 Layout Version: v01-05
 Paper Size: A3
 Scale: 20000
 Date: 2023-05-02
 Drawn By: Charles Fowler
 QGIS Version: 32403
 CRS: EPSG:7854



Warracknabeal Energy Park

Attachment B.16: Dwelling Location Plan





Warracknabeal Energy Park

Dwelling Location Plan

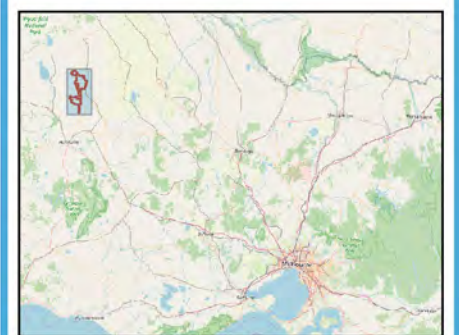
Legend

Project Area


- Wind Farm Boundary
- Indicative Easement Corridor

Dwellings

- 🏠 Host Dwelling
- 🏠 Abandoned Dwelling
- 🏠 Neighbour Dwelling



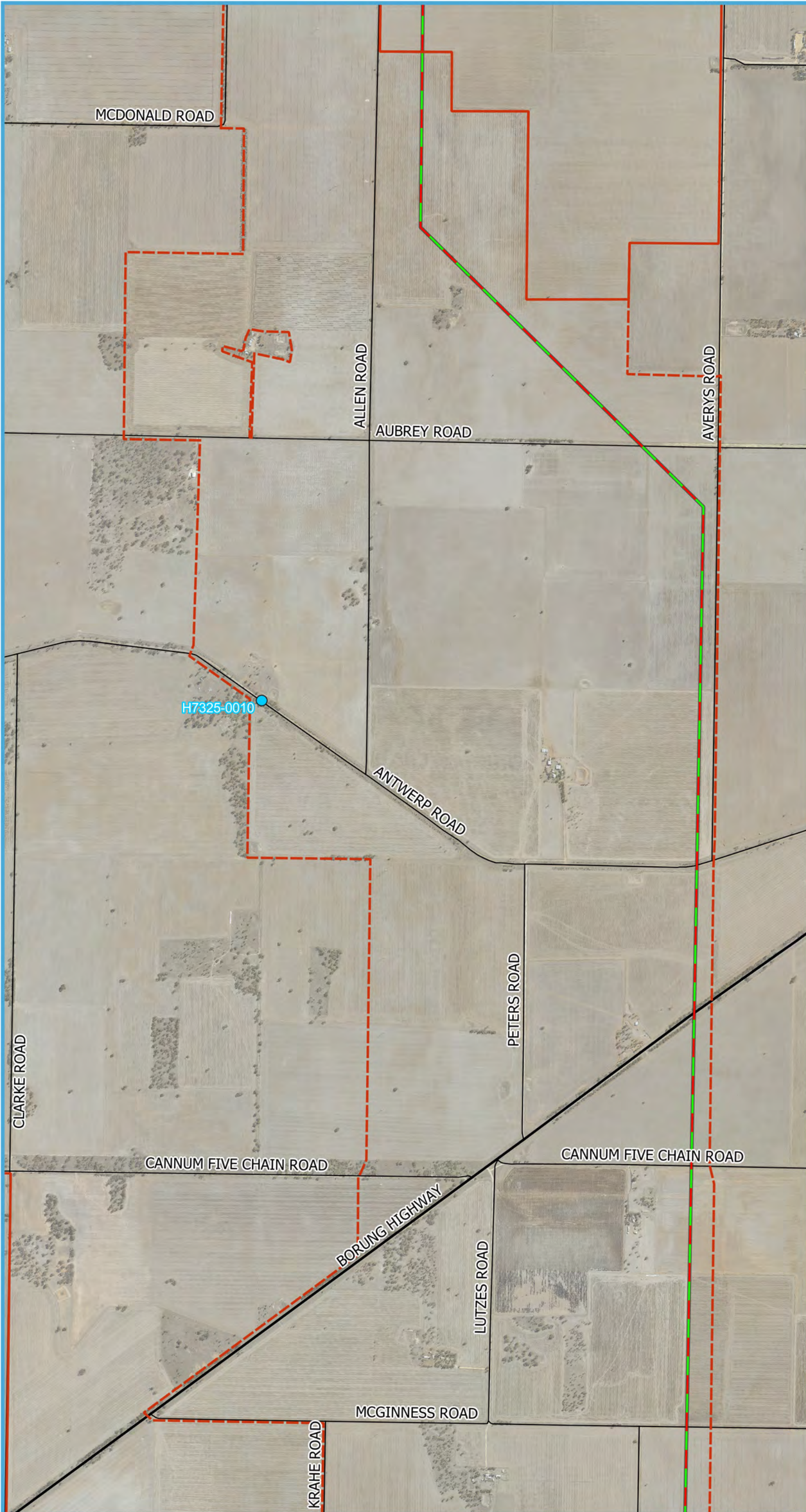
Workspace: WAP Pin DwellingLocation v01.05
 Layout Name: WAP Pin DwellingLocation A4
 Layout Version: v01.05
 Paper Size: A3
 Scale: 120000
 Date: 2023-05-02
 Drawn By: Charles Fowler
 QGIS Version: 32403
 CRS: EPSG:7854



Warracknabeal Energy Park

Attachment B.17: VHI Site Location Plan









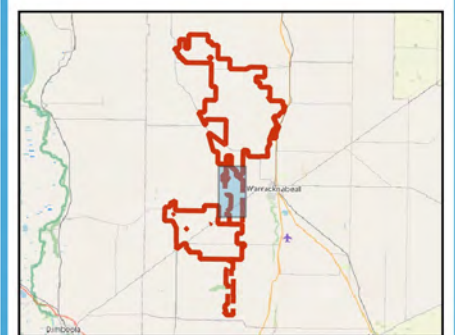
Warracknabeal Energy Park

Victorian Heritage Inventory Plan


Legend

Project Boundary

-  Wind Farm Boundary
-  Indicative Easement Corridor
-  Proposed 220kv Easement Route
-  VHI Site



Workspace: WAEP_HerH_VHILocation_v02.02
 Layout Name: WAEP_HerH_VHILocation
 Layout Version: v02.02
 Paper Size: A3
 Scale: 20000
 Date: 2023 05 02
 Drawn By: Kyle Sandona
 QGIS Version: 3.28.04
 CRS: EPSG:7854



Warracknabeal
 Energy Park