








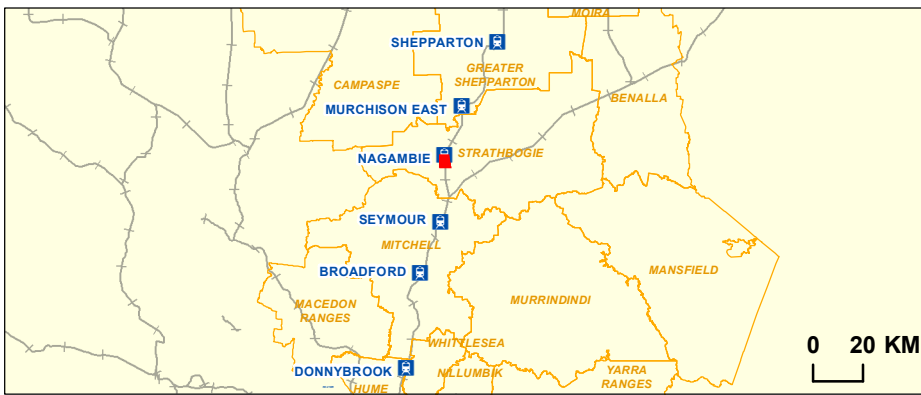


DRAFT & CONFIDENTIAL

-  Rail station
-  Railway
-  Cadastre
-  LGA
-  Project Investigation Area
-  FZ - Farming Zone
-  GRZ - General Residential Zone
-  PUZ4 - Public Use Zone Transport
-  RDZ2 - Road Zone Category 2

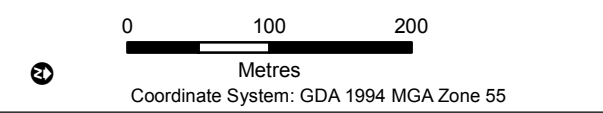
Map 35 of 69

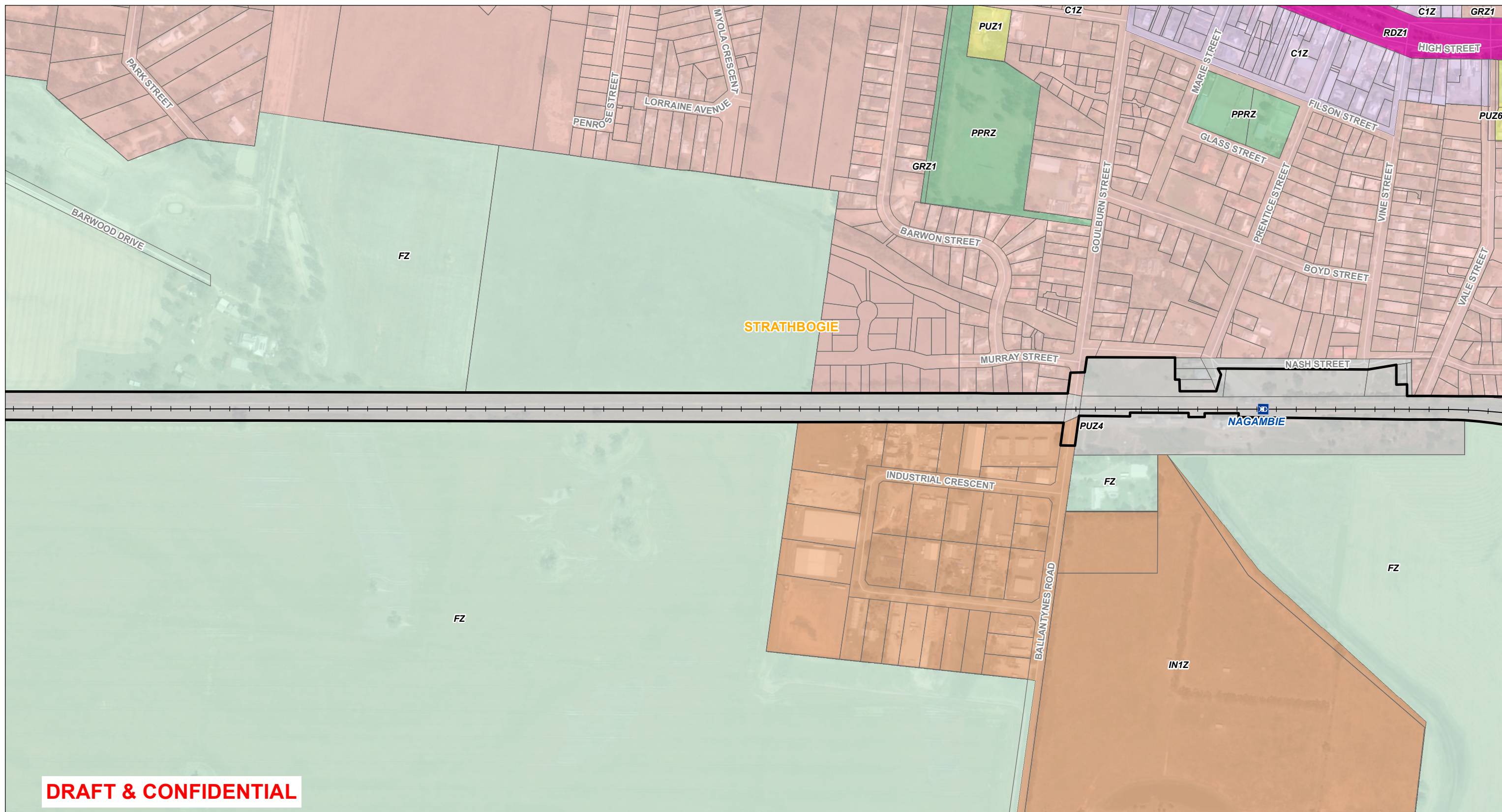
Data Sources:
 AJM 2019
 Advisian 2018
 Vicmap 2018
 Basemap: ESRI 2018



**Regional Rail Revival
 North-East & Shepparton**

Planning Zones			
Drawing Number:		Revision:	
NES-AJM-PWD-PWD-MAP-XLP-VIC-0419117		A.1	
Drawn By:	Approved By:	Date:	Map Size:
R. Lancaster	G. Whelan	25/09/2019	A3

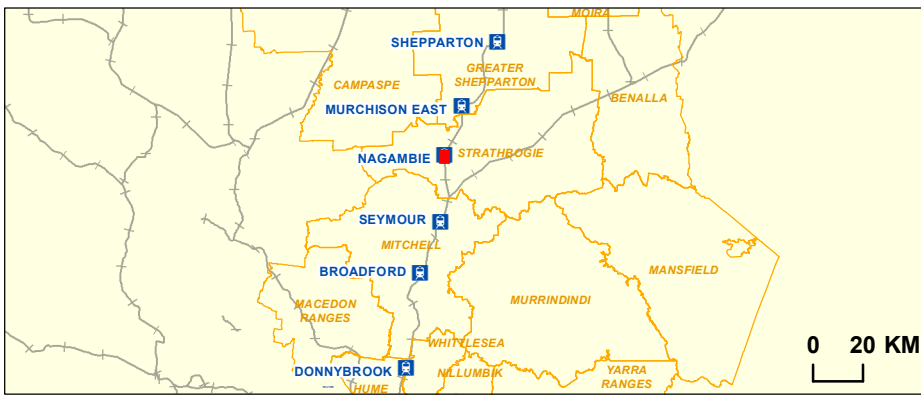




- Rail station
- Railway
- Cadastral
- LGA
- Project Investigation Area
- C1Z - Commercial 1 Zone
- FZ - Farming Zone
- GRZ - General Residential Zone
- IN1Z - Industrial 1 Zone
- PPRZ - Public Park & Recreation Zone
- PUZ1 - Public Use Zone Service & Utility
- PUZ4 - Public Use Zone Transport
- PUZ6 - Public Use Zone Local Government
- RDZ1 - Road Zone Category 1

Map 36 of 69

Data Sources:
 AJM 2019
 Advisian 2018
 Vicmap 2018
 Basemap: ESRI 2018



Joint Venture

**Regional Rail Revival
North-East & Shepparton**

Planning Zones

Drawing Number:		Revision:	
NES-AJM-PWD-PWD-MAP-XLP-VIC-0419117		A.1	
Drawn By:	Approved By:	Date:	Map Size:
R. Lancaster	G. Whelan	25/09/2019	A3

0 100 200
Metres

Coordinate System: GDA 1994 MGA Zone 55

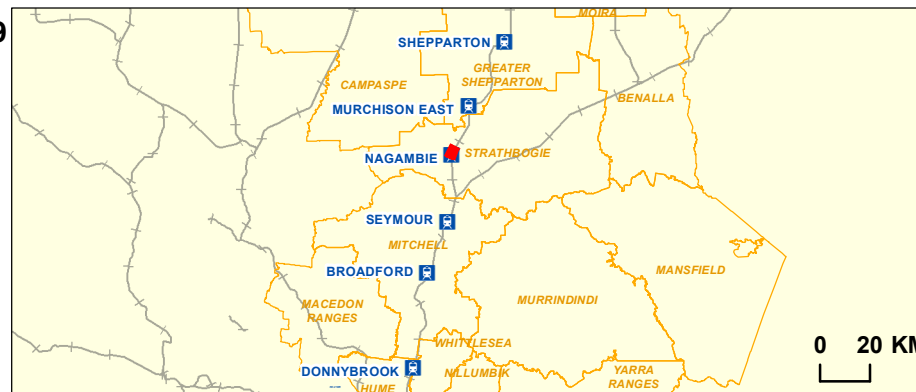


DRAFT & CONFIDENTIAL

- Rail station
- Railway
- Cadastral
- LGA
- Project Investigation Area
- C1Z - Commercial 1 Zone
- FZ - Farming Zone
- GRZ - General Residential Zone
- IN1Z - Industrial 1 Zone
- PUZ4 - Public Use Zone Transport
- PUZ6 - Public Use Zone Local Government
- RDZ1 - Road Zone Category 1

Map 37 of 69

Data Sources:
 AJM 2019
 Advisian 2018
 Vicmap 2018
 Basemap: ESRI 2018




**Regional Rail Revival
 North-East & Shepparton**

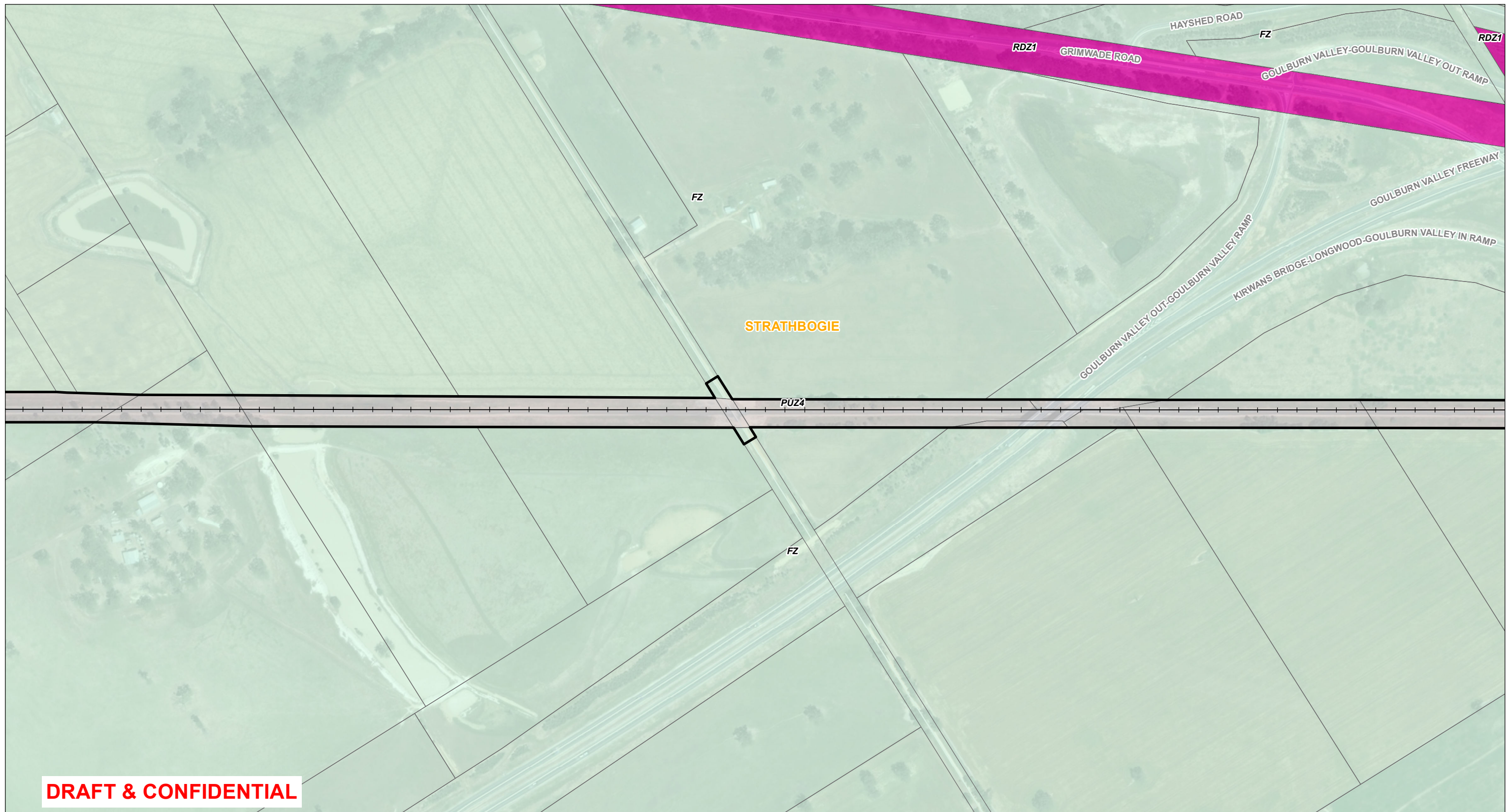
Planning Zones

Drawing Number: NES-AJM-PWD-PWD-MAP-XLP-VIC-0419117
 Revision: A.1









Drawn By: R. Lancaster	Approved By: G. Whelan	Date: 25/09/2019	Map Size: A3
---------------------------	---------------------------	---------------------	-----------------



Coordinate System: GDA 1994 MGA Zone 55

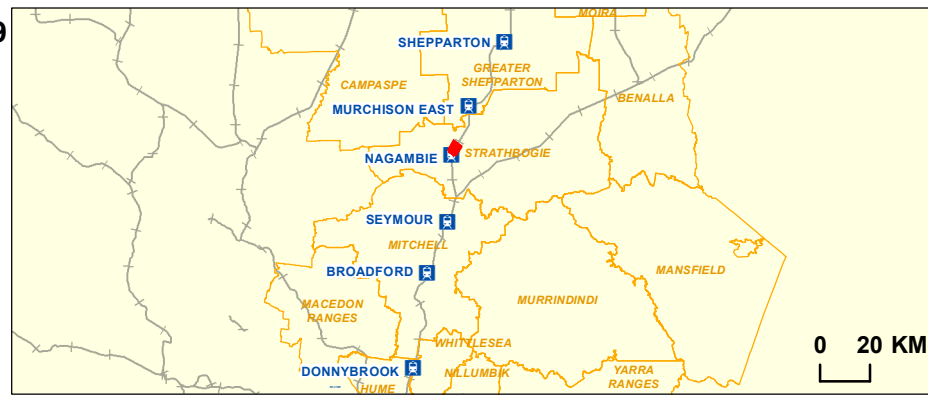


DRAFT & CONFIDENTIAL

-  Rail station
-  Railway
-  Cadastre
-  LGA
-  Project Investigation Area
-  FZ - Farming Zone
-  PUZ4 - Public Use Zone Transport
-  RDZ1 - Road Zone Category 1

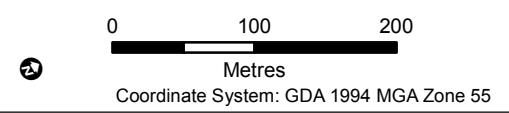
Map 38 of 69

Data Sources:
 AJM 2019
 Advisian 2018
 Vicmap 2018
 Basemap: ESRI 2018











**Regional Rail Revival
 North-East & Shepparton**

Planning Zones		Revision:	
Drawing Number: NES-AJM-PWD-PWD-MAP-XLP-VIC-0419117		A.1	
Drawn By: R. Lancaster	Approved By: G. Whelan	Date: 25/09/2019	Map Size: A3



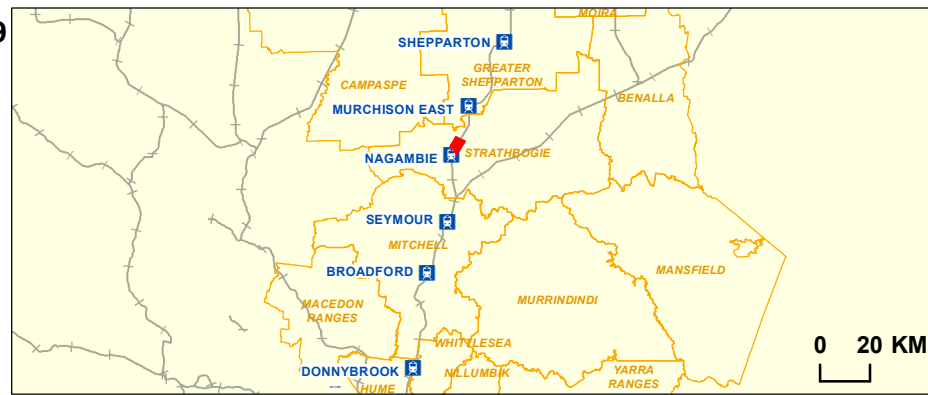


DRAFT & CONFIDENTIAL

-  Rail station
-  Railway
-  Cadastre
-  LGA
-  Project Investigation Area
-  FZ - Farming Zone
-  PUZ4 - Public Use Zone Transport
-  RDZ1 - Road Zone Category 1

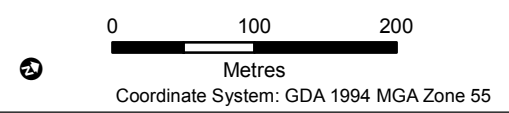
Map 39 of 69

Data Sources:
 AJM 2019
 Advisian 2018
 Vicmap 2018
 Basemap: ESRI 2018










**Regional Rail Revival
 North-East & Shepparton**

Planning Zones		Revision:	
Drawing Number: NES-AJM-PWD-PWD-MAP-XLP-VIC-0419117		A.1	
Drawn By: R. Lancaster	Approved By: G. Whelan	Date: 25/09/2019	Map Size: A3



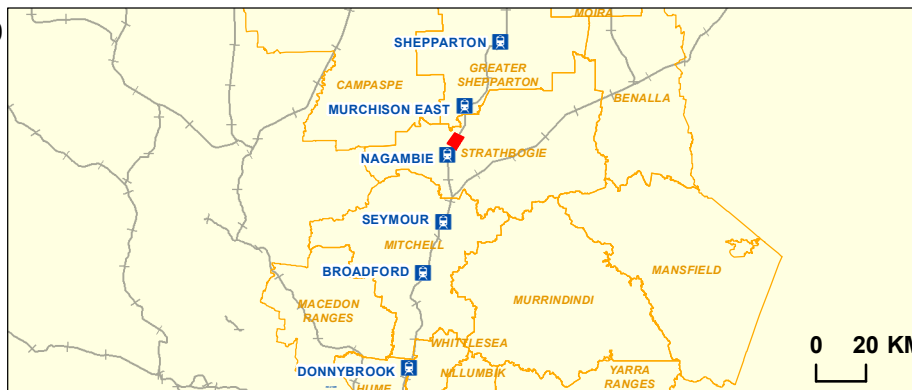


DRAFT & CONFIDENTIAL

-  Rail station
-  Railway
-  Cadastre
-  LGA
-  Project Investigation Area
-  FZ - Farming Zone
-  PUZ4 - Public Use Zone Transport

Map 40 of 69

Data Sources:
 AJM 2019
 Advisian 2018
 Vicmap 2018
 Basemap: ESRI 2018




**Regional Rail Revival
 North-East & Shepparton**

Planning Zones

Drawing Number: NES-AJM-PWD-PWD-MAP-XLP-VIC-0419117
 Revision: A.1








Drawn By: R. Lancaster	Approved By: G. Whelan	Date: 25/09/2019	Map Size: A3
---------------------------	---------------------------	---------------------	-----------------



Coordinate System: GDA 1994 MGA Zone 55

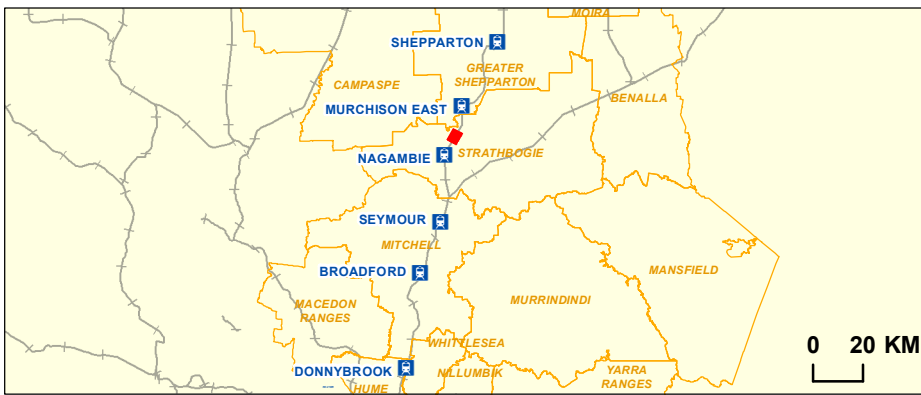


DRAFT & CONFIDENTIAL

-  Rail station
-  Railway
-  Cadastre
-  LGA
-  Project Investigation Area
-  FZ - Farming Zone
-  PUZ4 - Public Use Zone Transport

Map 41 of 69

Data Sources:
 AJM 2019
 Advisian 2018
 Vicmap 2018
 Basemap: ESRI 2018



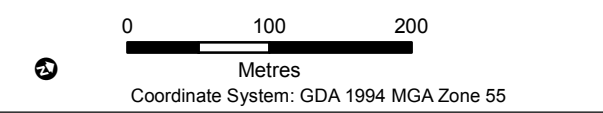
RAIL PROJECTS
 VICTORIA

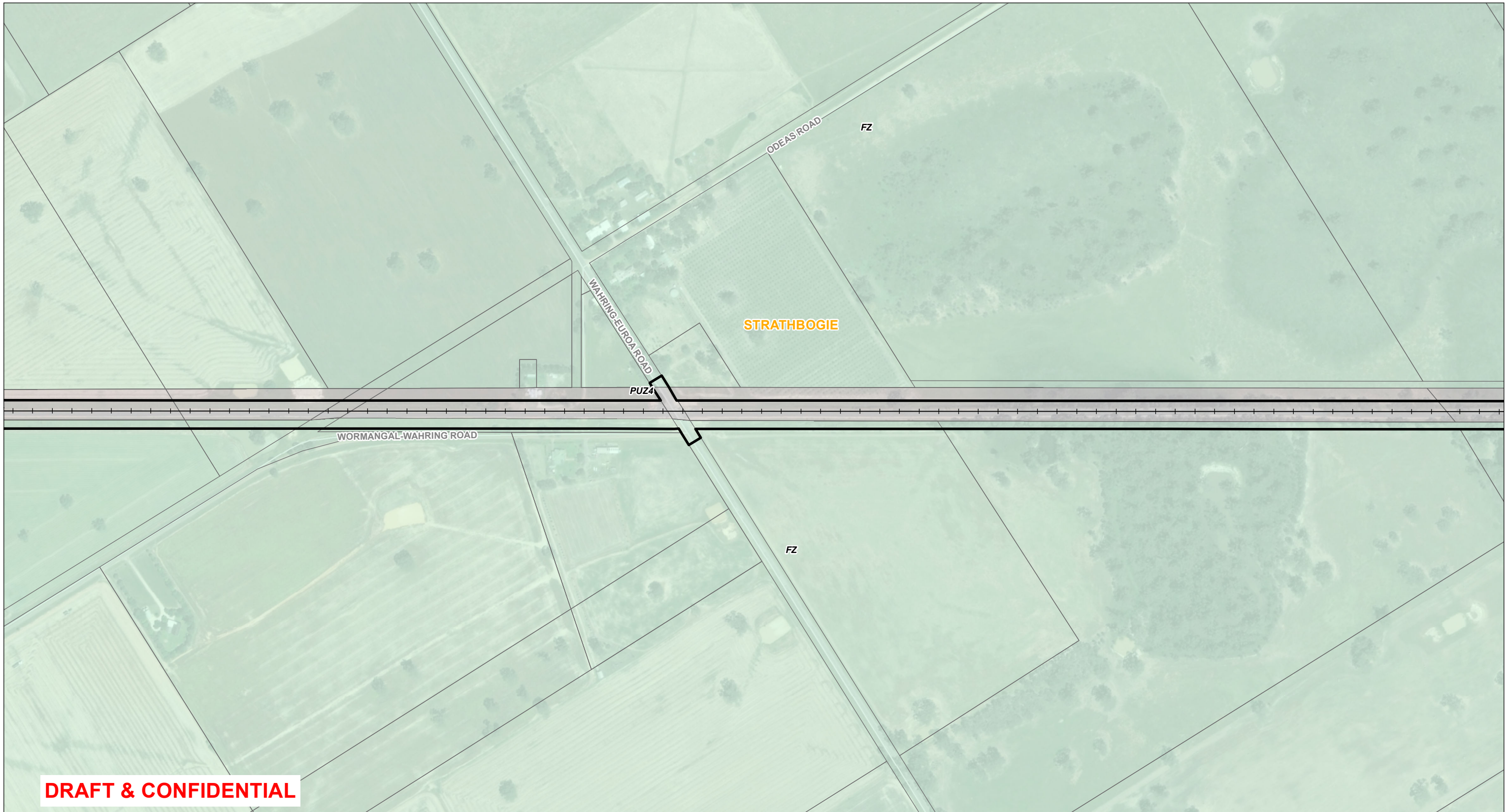
AJM
 Joint Venture

aurecon
JACOBS
 MOTT MACDONALD








**Regional Rail Revival
 North-East & Shepparton**

Planning Zones			Revision:
Drawing Number:	NES-AJM-PWD-PWD-MAP-XLP-VIC-0419117		A.1
Drawn By:	Approved By:	Date:	Map Size:
R. Lancaster	G. Whelan	25/09/2019	A3



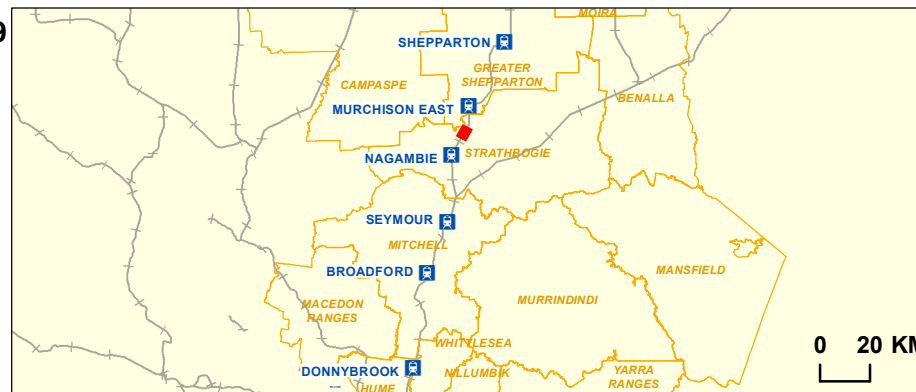


DRAFT & CONFIDENTIAL

-  Rail station
-  Railway
-  Cadastre
-  LGA
-  Project Investigation Area
-  FZ - Farming Zone
-  PUZ4 - Public Use Zone Transport

Map 42 of 69

Data Sources:
 AJM 2019
 Advisian 2018
 Vicmap 2018
 Basemap: ESRI 2018

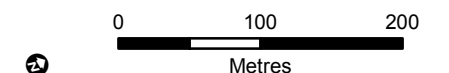


**Regional Rail Revival
 North-East & Shepparton**

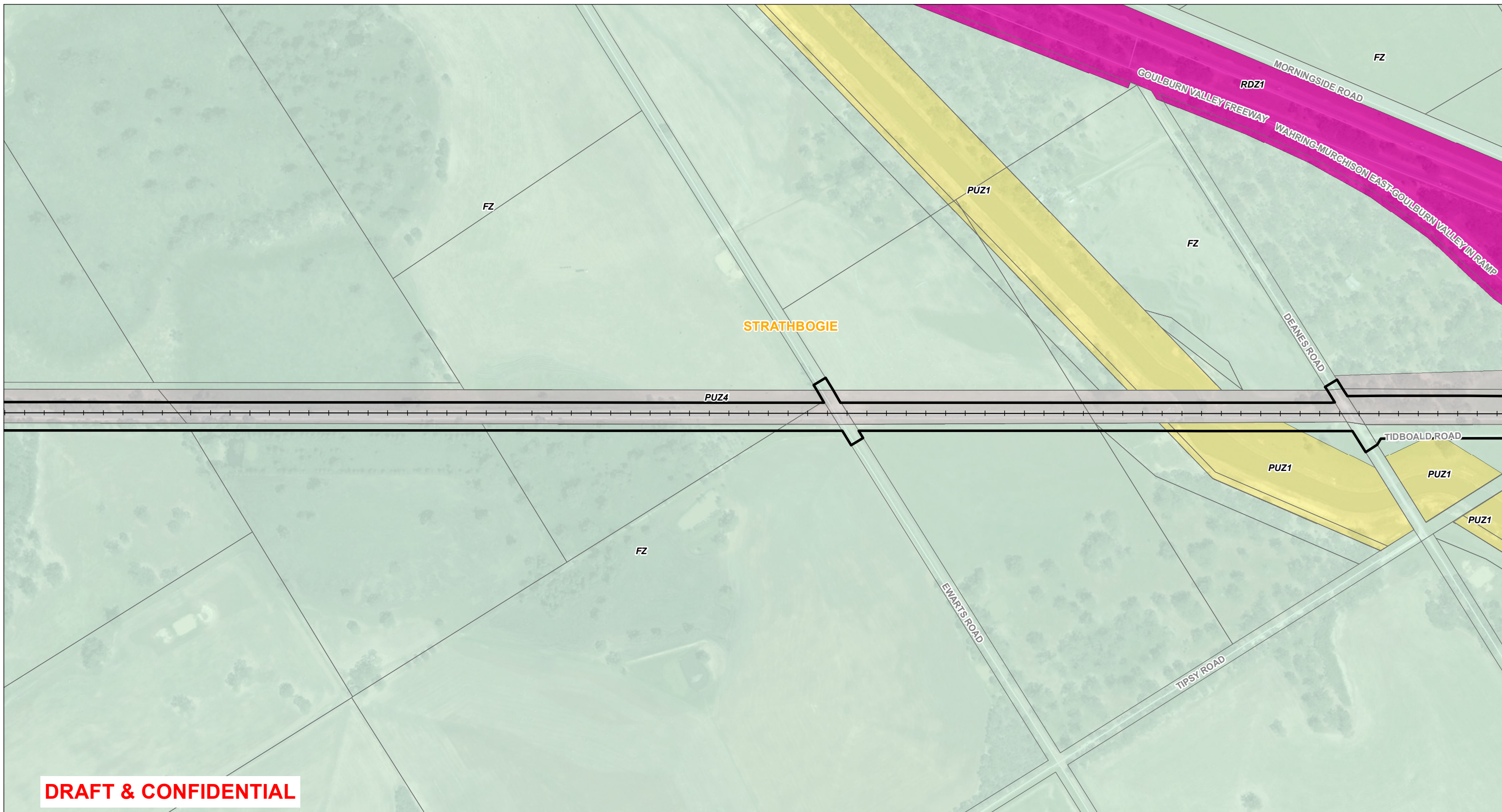
Planning Zones

Drawing Number: NES-AJM-PWD-PWD-MAP-XLP-VIC-0419117
 Revision: A.1










Drawn By: R. Lancaster	Approved By: G. Whelan	Date: 25/09/2019	Map Size: A3
---------------------------	---------------------------	---------------------	-----------------



Coordinate System: GDA 1994 MGA Zone 55

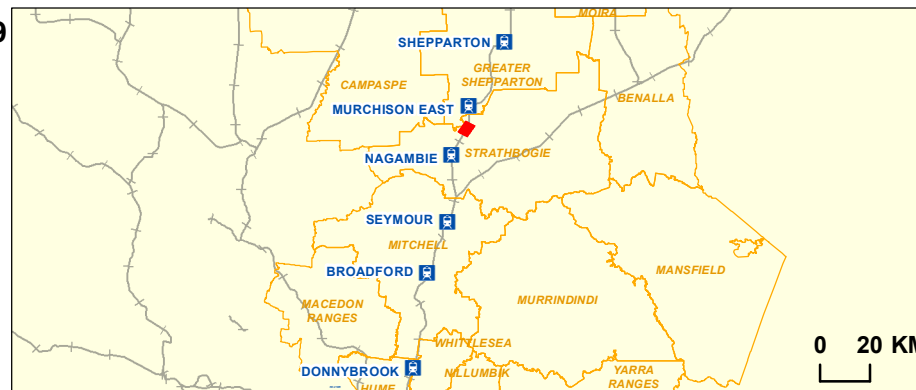


DRAFT & CONFIDENTIAL

-  Rail station
-  Railway
-  Cadastre
-  LGA
-  Project Investigation Area
-  FZ - Farming Zone
-  PUZ1 - Public Use Zone Service & Utility
-  PUZ4 - Public Use Zone Transport
-  RDZ1 - Road Zone Category 1

Map 43 of 69

Data Sources:
 AJM 2019
 Advisian 2018
 Vicmap 2018
 Basemap: ESRI 2018

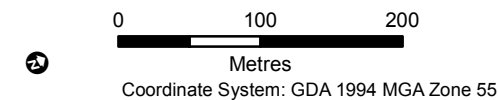


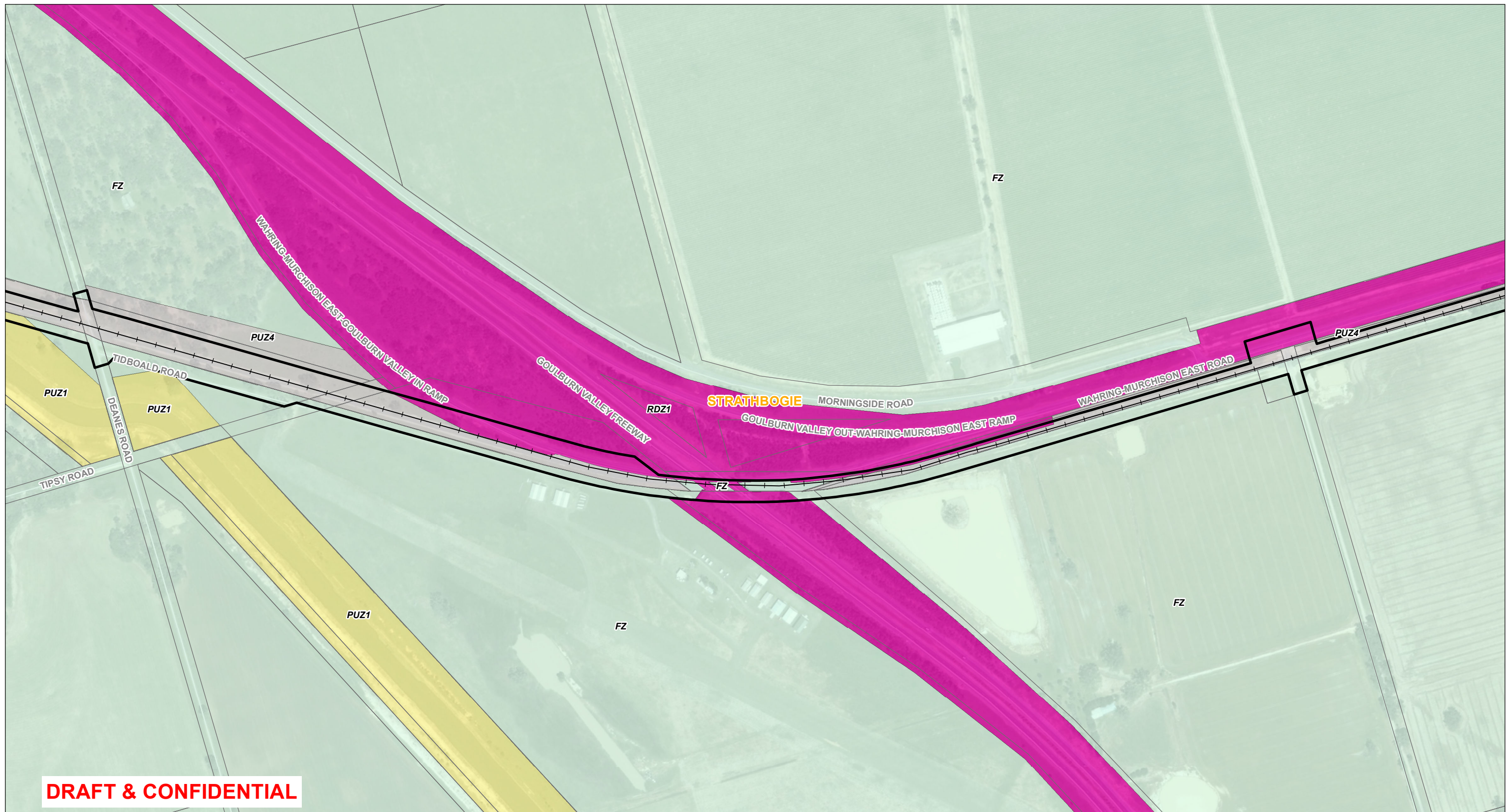
**Regional Rail Revival
 North-East & Shepparton**

Planning Zones

Drawing Number: NES-AJM-PWD-PWD-MAP-XLP-VIC-0419117
 Revision: A.1

Drawn By: R. Lancaster	Approved By: G. Whelan	Date: 25/09/2019	Map Size: A3
---------------------------	---------------------------	---------------------	-----------------



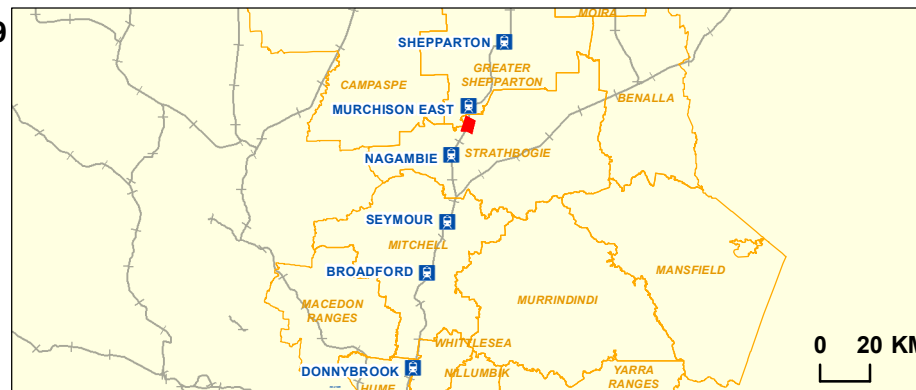


DRAFT & CONFIDENTIAL

- Rail station
- Railway
- Cadastral
- LGA
- Project Investigation Area
- FZ - Farming Zone
- PUZ1 - Public Use Zone Service & Utility
- PUZ4 - Public Use Zone Transport
- RDZ1 - Road Zone Category 1

Map 44 of 69

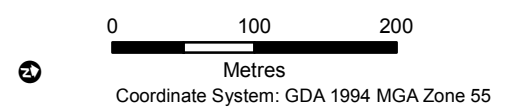
Data Sources:
 AJM 2019
 Advisian 2018
 Vicmap 2018
 Basemap: ESRI 2018

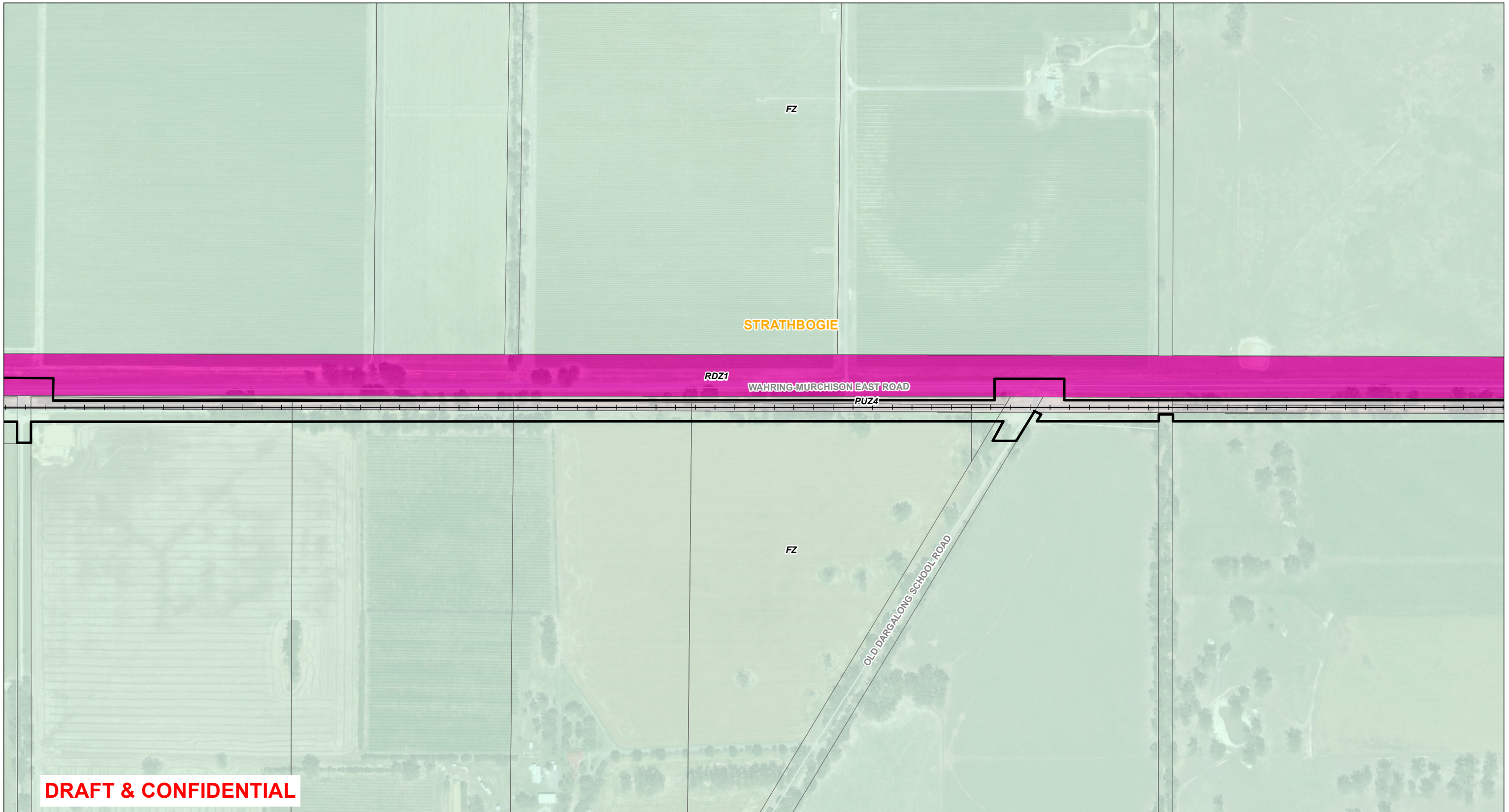










**Regional Rail Revival
 North-East & Shepparton**

Planning Zones

Drawing Number:		Revision:	
NES-AJM-PWD-PWD-MAP-XLP-VIC-0419117		A.1	
Drawn By:	Approved By:	Date:	Map Size:
R. Lancaster	G. Whelan	25/09/2019	A3

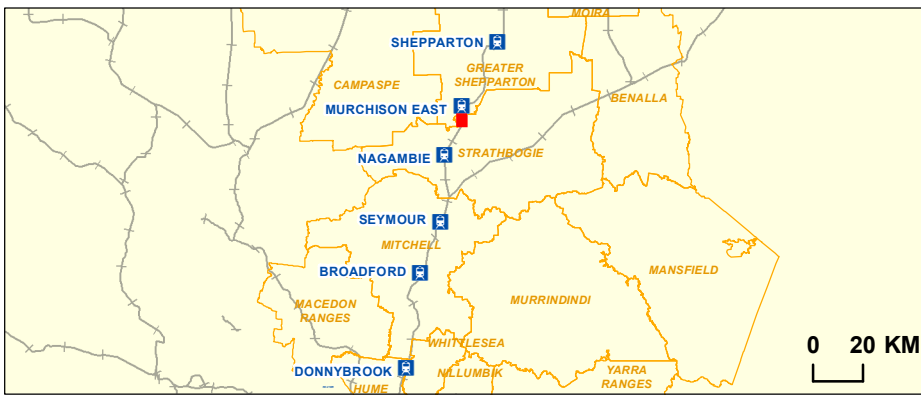




-  Rail station
-  Railway
-  Cadastre
-  LGA
-  Project Investigation Area
-  FZ - Farming Zone
-  PUZ4 - Public Use Zone Transport
-  RDZ1 - Road Zone Category 1

Map 45 of 69

Data Sources:
 AJM 2019
 Advisian 2018
 Vicmap 2018
 Basemap: ESRI 2018

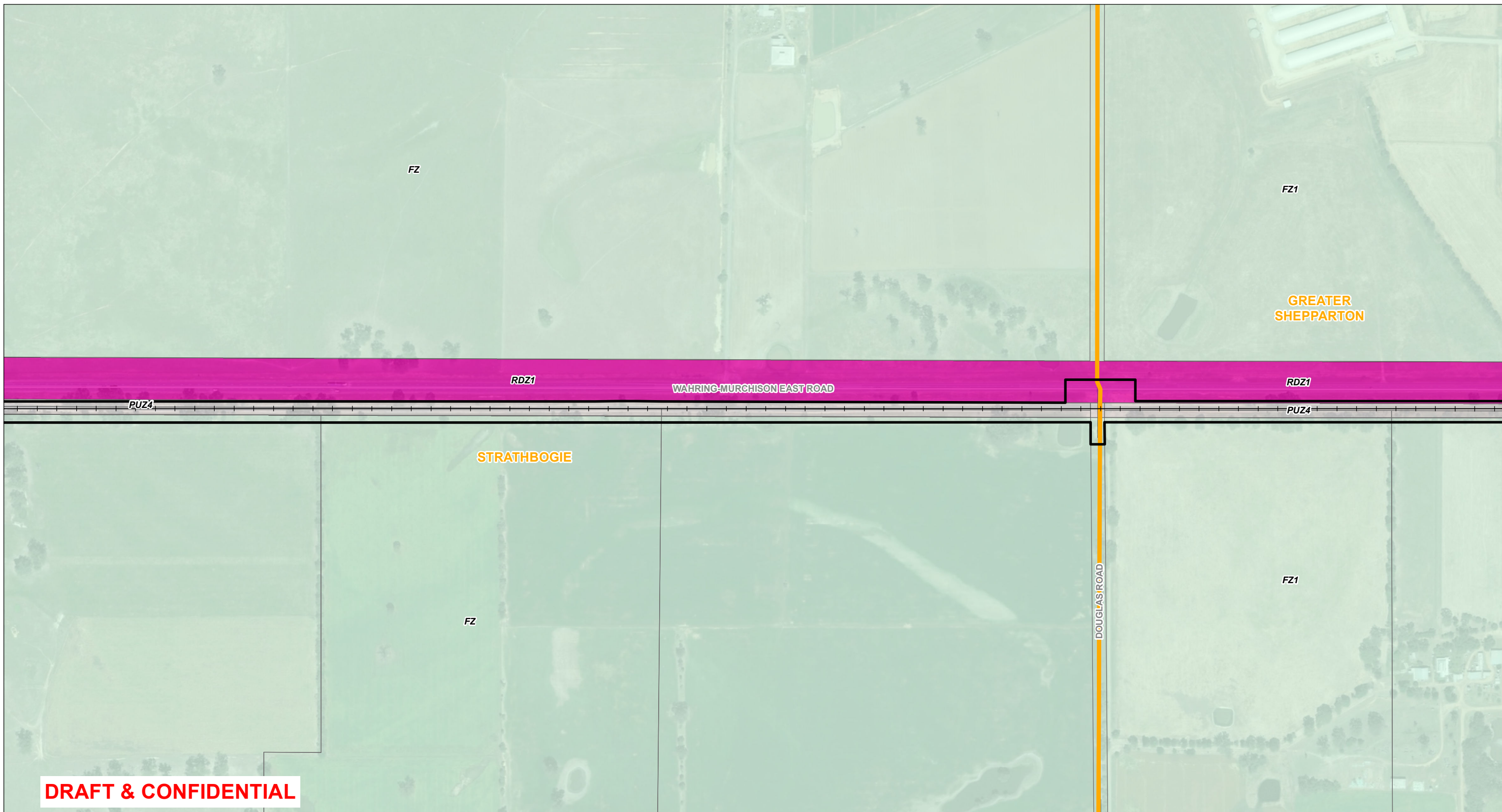










**Regional Rail Revival
 North-East & Shepparton**

Planning Zones

Drawing Number: NES-AJM-PWD-PWD-MAP-XLP-VIC-0419117	Revision: A.1
Drawn By: R. Lancaster	Approved By: G. Whelan
Date: 25/09/2019	Map Size: A3

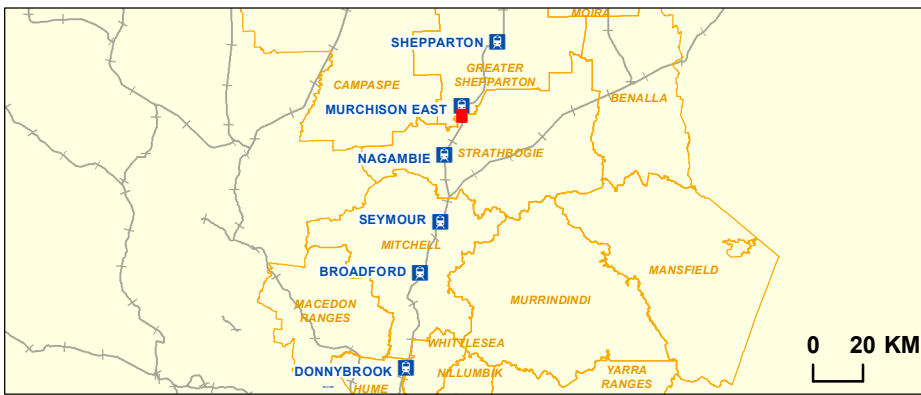
0 100 200
 Metres
 Coordinate System: GDA 1994 MGA Zone 55



-  Rail station
-  Railway
-  Cadastre
-  LGA
-  Project Investigation Area
-  FZ - Farming Zone
-  PUZ4 - Public Use Zone Transport
-  RDZ1 - Road Zone Category 1

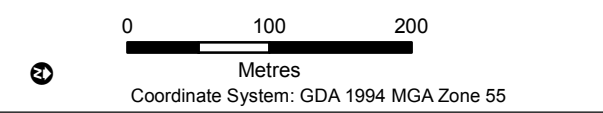
Map 46 of 69

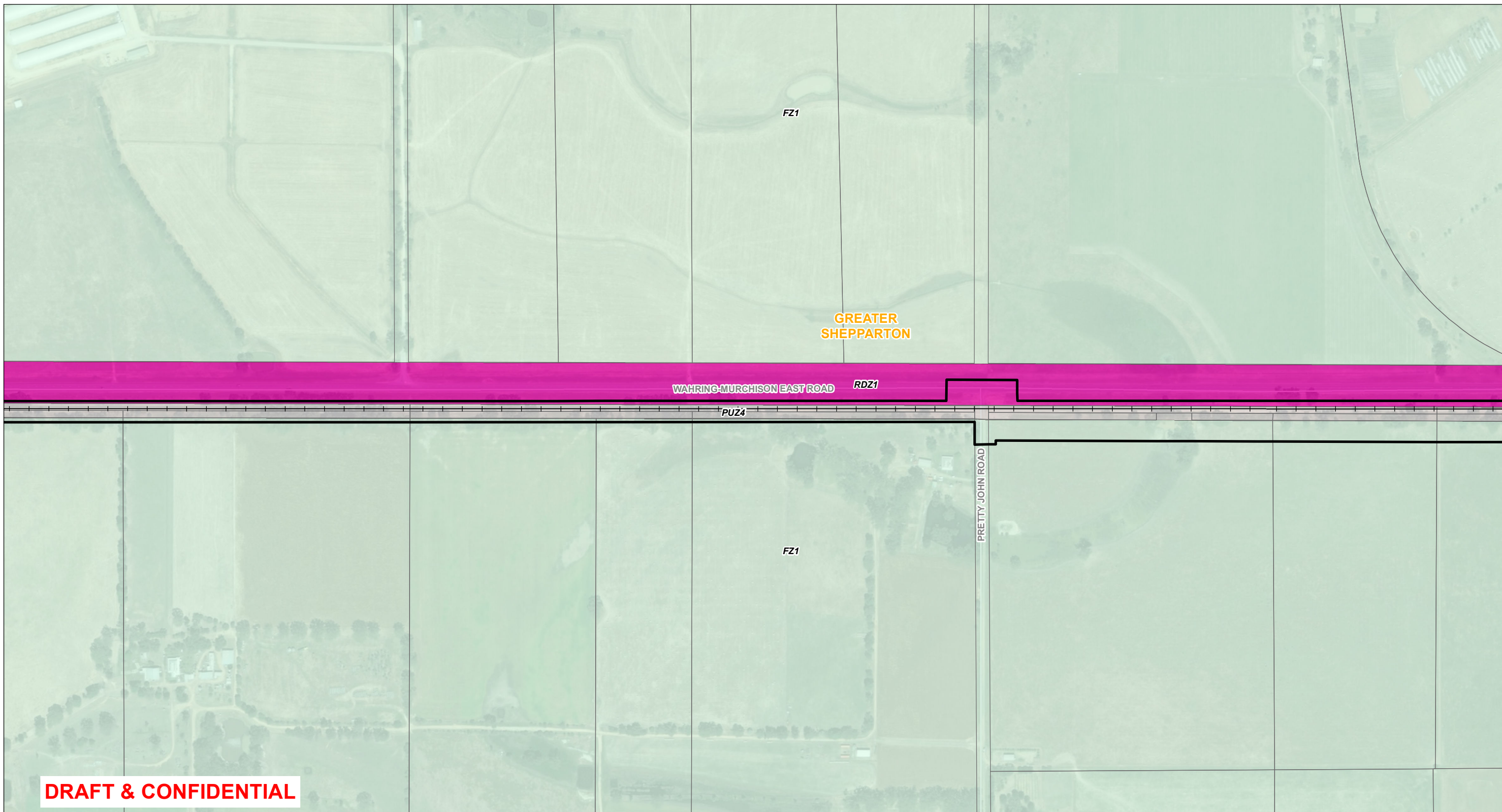
Data Sources:
 AJM 2019
 Advisian 2018
 Vicmap 2018
 Basemap: ESRI 2018



**Regional Rail Revival
 North-East & Shepparton**

Planning Zones		Revision:	
Drawing Number: NES-AJM-PWD-PWD-MAP-XLP-VIC-0419117		A.1	
Drawn By: R. Lancaster	Approved By: G. Whelan	Date: 25/09/2019	Map Size: A3

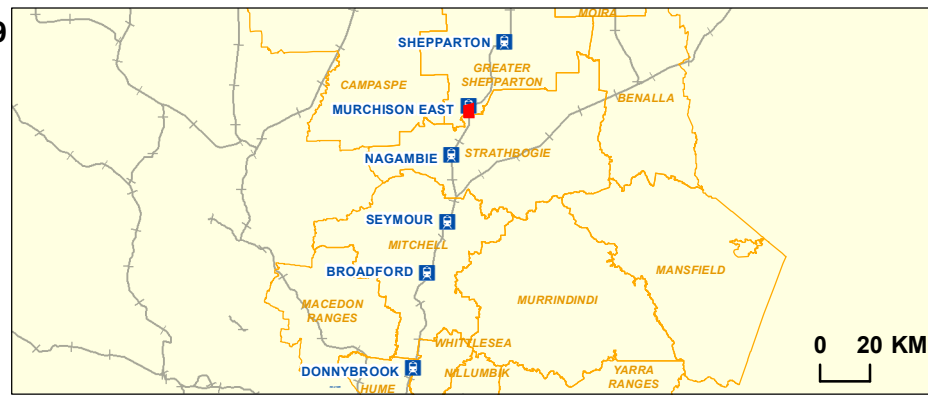




Map 47 of 69

- Rail station
- Railway
- Cadastre
- LGA
- Project Investigation Area
- FZ - Farming Zone
- PUZ4 - Public Use Zone Transport
- RDZ1 - Road Zone Category 1

Data Sources:
 AJM 2019
 Advisian 2018
 Vicmap 2018
 Basemap: ESRI 2018



Joint Venture

**Regional Rail Revival
North-East & Shepparton**

Planning Zones











Drawing Number:		Revision:	
NES-AJM-PWD-PWD-MAP-XLP-VIC-0419117		A.1	
Drawn By:	Approved By:	Date:	Map Size:
R. Lancaster	G. Whelan	25/09/2019	A3

0 100 200
Metres

Coordinate System: GDA 1994 MGA Zone 55

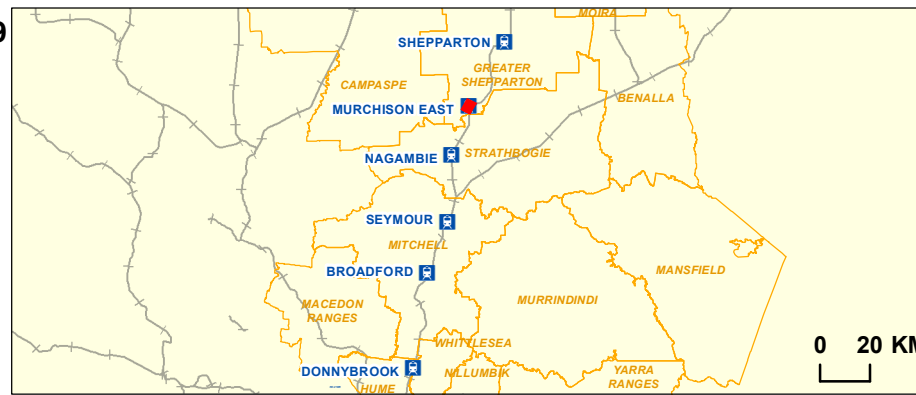


DRAFT & CONFIDENTIAL

-  Rail station
-  Railway
-  Cadastre
-  LGA
-  Project Investigation Area
-  FZ - Farming Zone
-  LDRZ - Low Density Residential Zone
-  PCRZ - Public Conservation & Resource Zone
-  PUZ4 - Public Use Zone Transport
-  RDZ1 - Road Zone Category 1

Map 48 of 69

Data Sources:
 AJM 2019
 Advisian 2018
 Vicmap 2018
 Basemap: ESRI 2018




**Regional Rail Revival
 North-East & Shepparton**

Planning Zones

Drawing Number: NES-AJM-PWD-PWD-MAP-XLP-VIC-0419117
 Revision: A.1








Drawn By: R. Lancaster	Approved By: G. Whelan	Date: 25/09/2019	Map Size: A3
---------------------------	---------------------------	---------------------	-----------------



Coordinate System: GDA 1994 MGA Zone 55

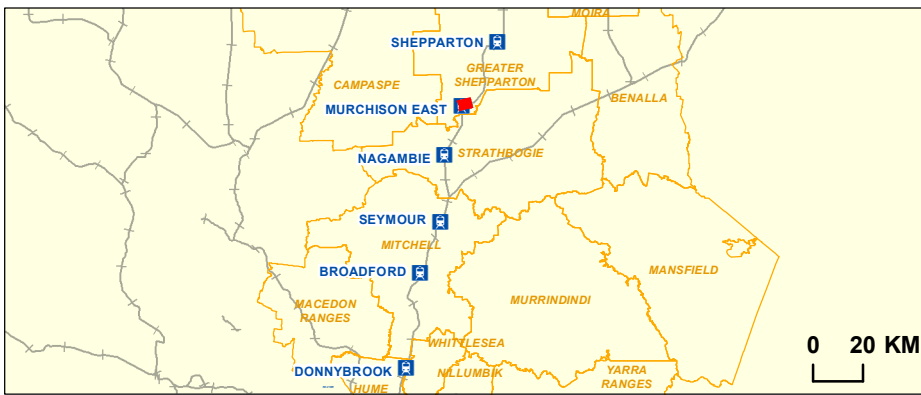


DRAFT & CONFIDENTIAL

-  Rail station
-  Railway
-  Cadastre
-  LGA
-  Project Investigation Area
-  FZ - Farming Zone
-  PUZ4 - Public Use Zone Transport

Map 49 of 69

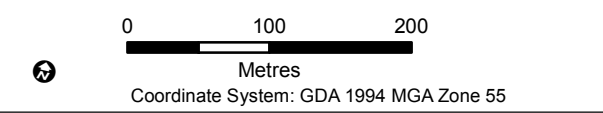
Data Sources:
 AJM 2019
 Advisian 2018
 Vicmap 2018
 Basemap: ESRI 2018

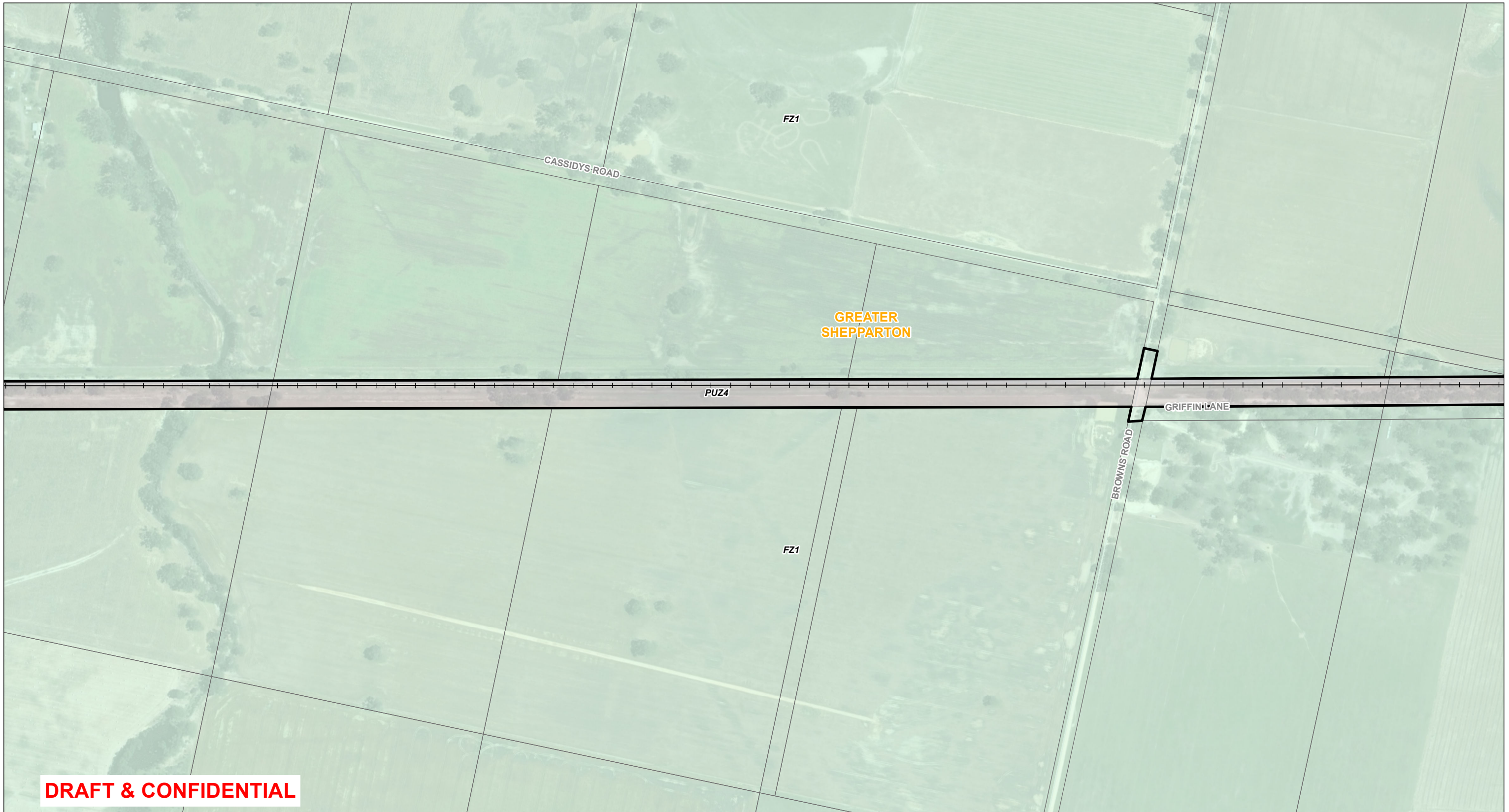


**Regional Rail Revival
 North-East & Shepparton**








Planning Zones

Drawing Number: NES-AJM-PWD-PWD-MAP-XLP-VIC-0419117		Revision: A.1	
Drawn By: R. Lancaster	Approved By: G. Whelan	Date: 25/09/2019	Map Size: A3



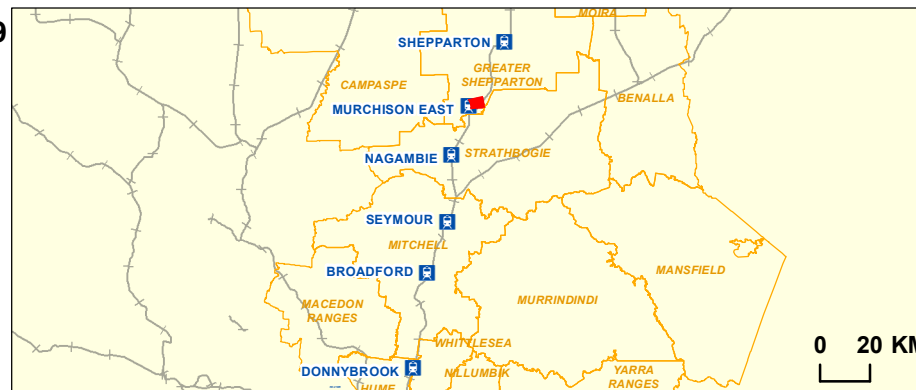


DRAFT & CONFIDENTIAL

-  Rail station
-  Railway
-  Cadastre
-  LGA
-  Project Investigation Area
-  FZ - Farming Zone
-  PUZ4 - Public Use Zone Transport

Map 50 of 69

Data Sources:
 AJM 2019
 Advisian 2018
 Vicmap 2018
 Basemap: ESRI 2018

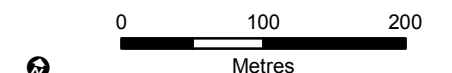


**Regional Rail Revival
 North-East & Shepparton**

Planning Zones

Drawing Number: NES-AJM-PWD-PWD-MAP-XLP-VIC-0419117
 Revision: A.1








Drawn By: R. Lancaster	Approved By: G. Whelan	Date: 25/09/2019	Map Size: A3
---------------------------	---------------------------	---------------------	-----------------



Coordinate System: GDA 1994 MGA Zone 55

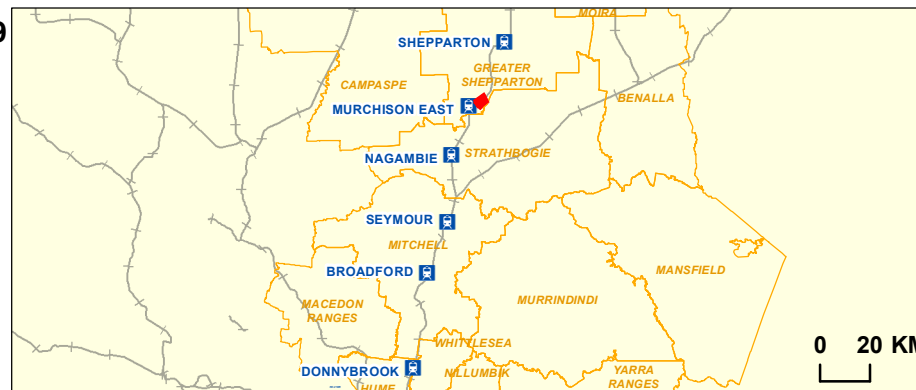


DRAFT & CONFIDENTIAL

-  Rail station
-  Railway
-  Cadastre
-  LGA
-  Project Investigation Area
-  FZ - Farming Zone
-  PUZ4 - Public Use Zone Transport

Map 51 of 69

Data Sources:
 AJM 2019
 Advisian 2018
 Vicmap 2018
 Basemap: ESRI 2018



**Regional Rail Revival
 North-East & Shepparton**

Planning Zones

Drawing Number:		Revision:	
NES-AJM-PWD-PWD-MAP-XLP-VIC-0419117		A.1	
Drawn By:	Approved By:	Date:	Map Size:
R. Lancaster	G. Whelan	25/09/2019	A3

