

# Warracknabeal Energy Park

---

Referral under the *Environment Effects Act 1978*

Attachment B: Maps and Plans



## DOCUMENT HISTORY and STATUS

The following table outlines the revisions made to this document.

Date of Issue	Description	Issued By	Reviewed by	Approved by
7/12/2022	Draft issue	Thomas J Walker	Kyle Sandona	Kyle Sandona
28/03/2023	Issued for submission	Thomas J Walker	Kyle Sandona	Kyle Sandona
03/05/2023	Issued for response to RFI	Thomas J Walker	Kyle Sandona	Kyle Sandona

Warracknabeal Energy Park Pty Ltd

ACN 653 509 392

Level 2, Tenancy 2

15-17 Goode Street

Gisborne VIC 3437 Australia

T +61 3 5421 9999

E [info@warracknabealenergypark.com.au](mailto:info@warracknabealenergypark.com.au)

W [www.warracknabealenergypark.com.au](http://www.warracknabealenergypark.com.au)

## Contents

Attachment	Drawing Title	Drawing No(s)
B.1	Project Location Plan	WAEP_Pln_ProjectLocation_V01-06
B.2	Project Area Plan	WAEP_Pln_ProjectAreaPlan_V01-05
B.3	Indicative Project Layout	WAEP_Pln_IndicProjLayout_v09-04
B.4	Proposed WTG Specifications	WAEP_WTGSpecPlan_V01-01
B.5	Site Context Plan	WAEP_Pln_SiteContextPlan_v01-05
B.6	Waterways and Wetlands Plan	WAEP_Pln_Waterways_Wetlands_v01-05
B.7	Land Tenure Plan	WAEP_Pln_LandTenure_V01-07
B.8	Native Title Plan	WAEP_Pln_NativeTitle_v01-04
B.9	Regional Context Plan	WAEP_Pln_RegionalContext_V01-11
B.10	Site Access Plan	WAEP_Pln_AccessPoints_v01-06
B.11	Planning Zones	WAEP_Pln_Zones_Overview_V01-08
		WAEP_Pln_Zones_V01-08
B.12	Planning Overlays	WAEP_Pln_Overlays_Overview_V01-08
		WAEP_Pln_Overlays_V01-08
B.13	Viewpoints	WAEP_Pln_ViewPoints_v01-06
B.14	Transmission Infrastructure Plan	WAEP_Inf_Elec_HVOverview_v01-08
B.15	Native Vegetation Impacts Plan	WAEP_Bio_NVRemoval_v01-05
B.16	Dwelling Location Plan	WAEP_Pln_DwellingLocation_A4_v01-05
B.17	VHI Site Location Plan	WAEP_HerH_VHILocation_v02-02

# Warracknabeal Energy Park

Attachment B.1: Project Location Map





## Warracknabeal Energy Park

Project Location



**Warracknabeal**  
Energy Park

©Warracknabeal Energy Park Pty. Ltd. 2022



14 0 14 28 42 56 km

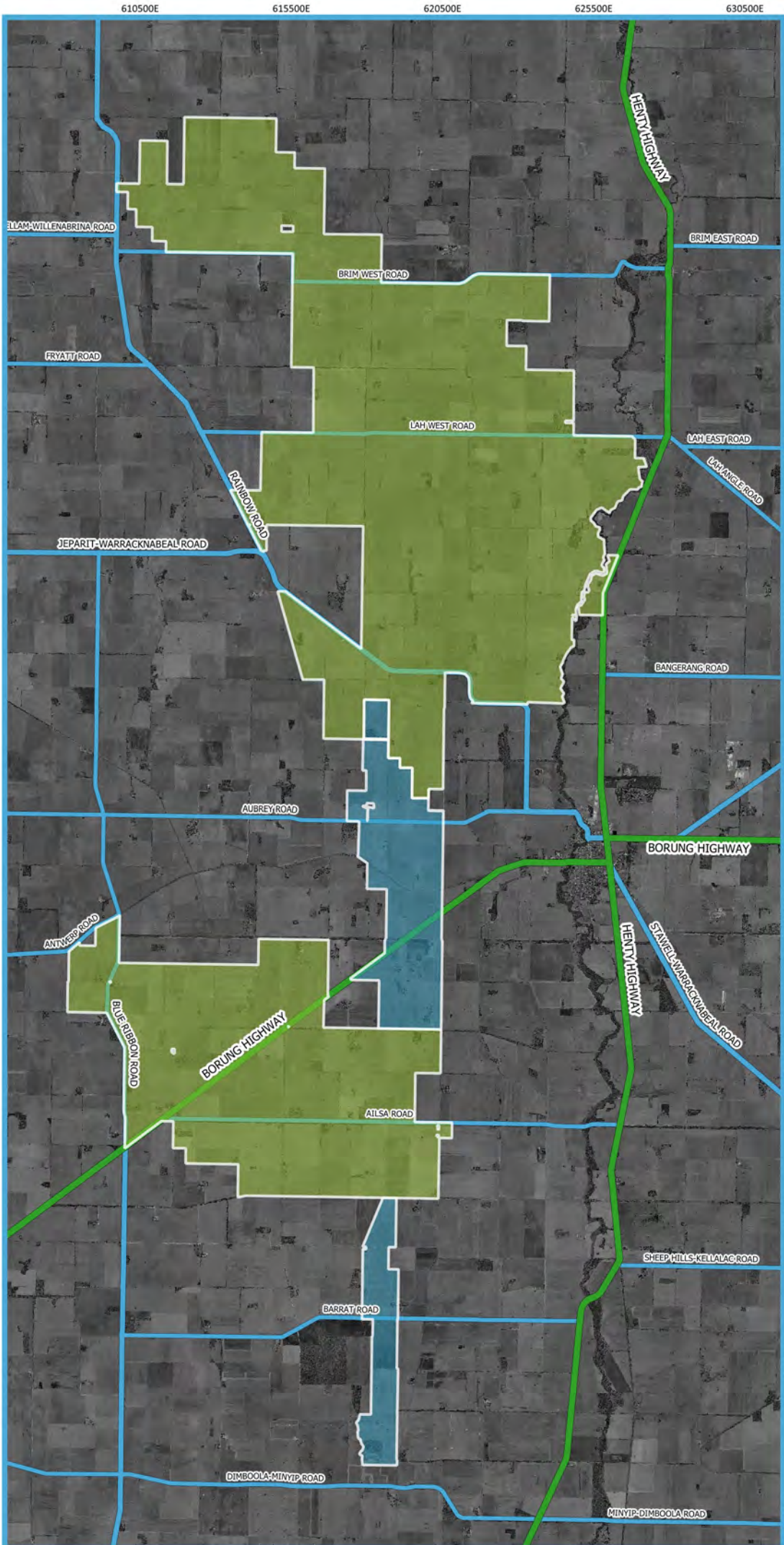


# Warracknabeal Energy Park

---

Attachment B.2: Project Area Plan





# Warracknabeal Energy Park

## Project Area Plan

### Legend

- Project Area**
- Wind Farm Boundary
  - Indicative Easement Corridor



Workspace: WAEP\_PIn\_ProjectArea V01-05  
 Layout Name: WAEP\_ProjectAreaPlan  
 Layout Version: V01-05  
 Paper Size: A4  
 Scale: 180000  
 Date: 2023-05-01  
 Drawn By: Kyle Sandona  
 QGIS Version: 3.28.04  
 CRS: EPSG:7854



# Warracknabeal Energy Park

---

Attachment B.3: Indicative Project Layout





610500E

615500E

# Warracknabeal Energy Park

## Indicative Project Layout

### Legend

#### Project Area

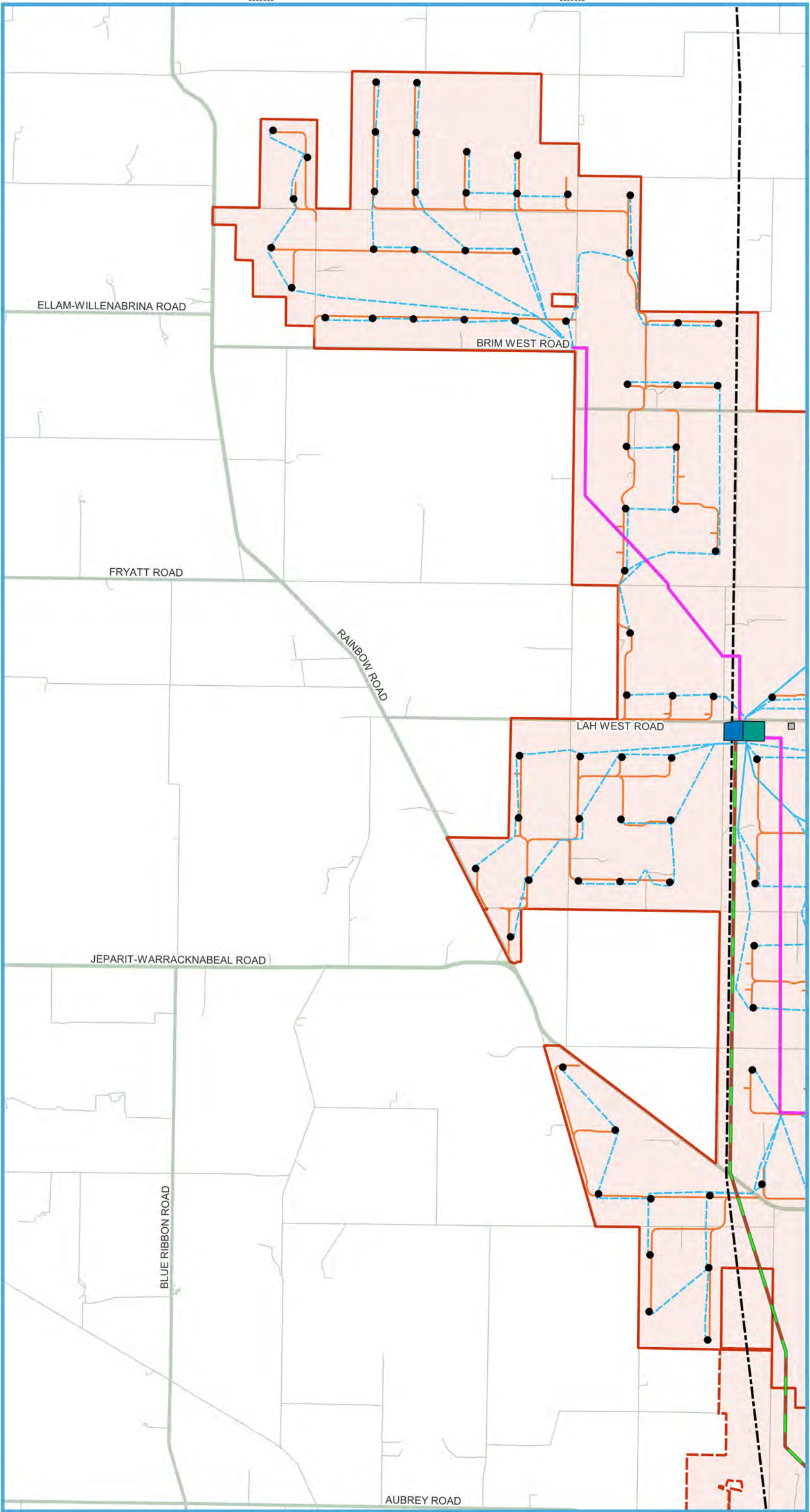
- Wind Farm Boundary
- Indicative Easement Corridor

#### Infrastructure

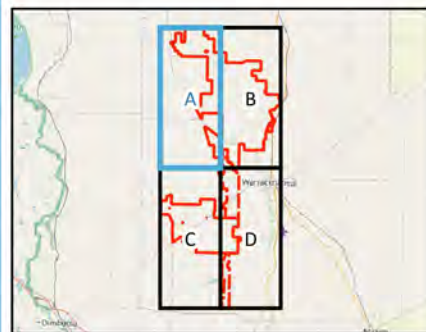
- WTG
- Collector Station
- Terminal Station
- Operations and Maintenance Facility
- BESS Compound
- Overhead internal 33kV
- Proposed 220KV Easement Route
- Access Tracks
- Underground Cable
- Existing Red Cliffs Terminal to Horsham Terminal 220

#### Local Road Network


- Highway
- Arterial
- Sub-Arterial
- Collector
- Local
- 2WD



N0050109  
N005009  
N005005  
N005065  
N005065



Workspace: WAEP Pin IndicativeProjectLayout v09-04  
 Layout Name: WAEP\_IndicProjLayout  
 Layout Version: v09-04  
 Paper Size: A3  
 Scale: 60000  
 Date: 2023-05-01  
 Drawn By: Kyle Sandona  
 QGIS Version: 3.28.04  
 CRS: EPSG:7854



# Warracknabeal Energy Park

## Indicative Project Layout

### Legend

#### Project Area

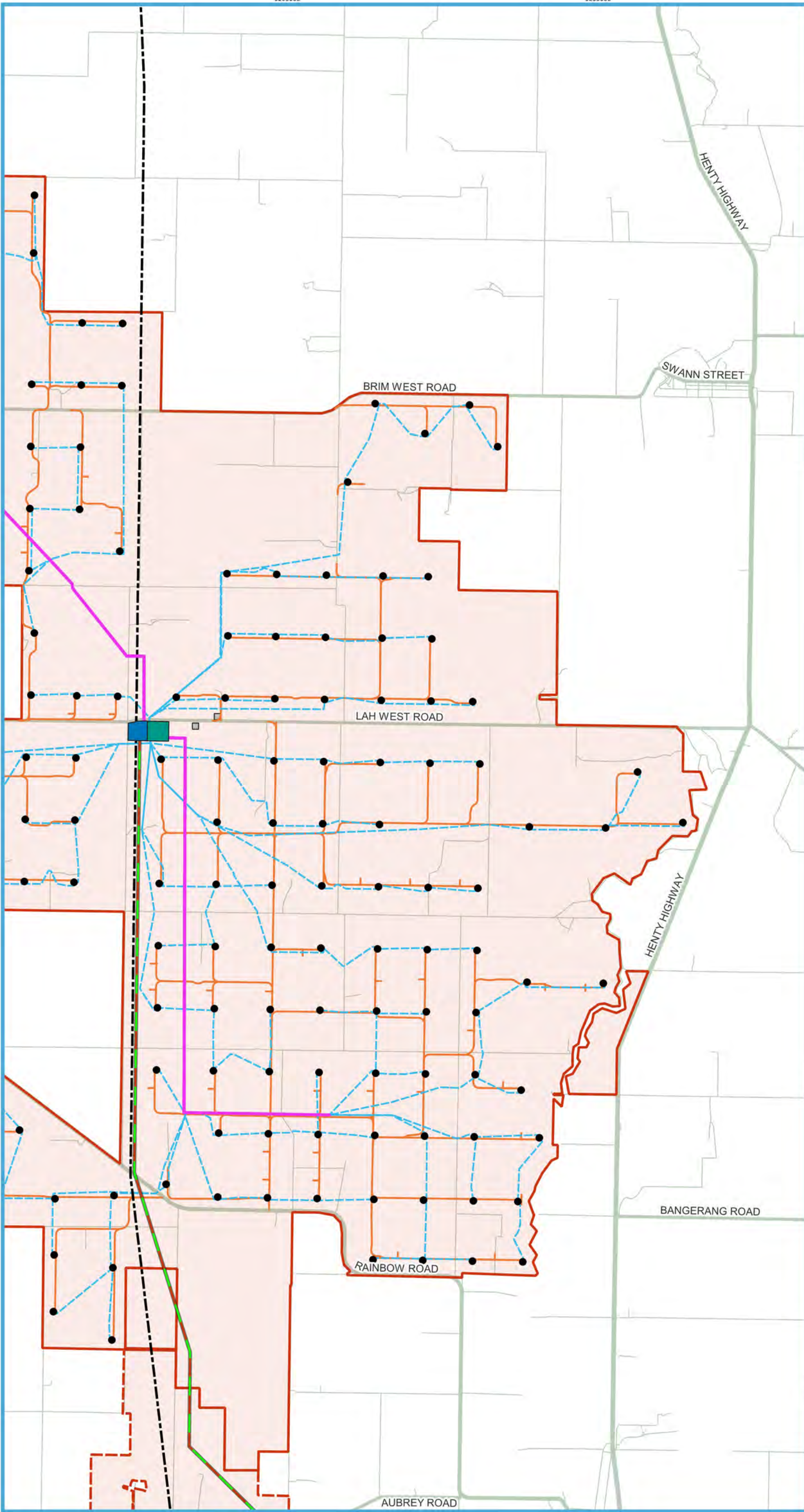
- Wind Farm Boundary
- Indicative Easement Corridor

#### Infrastructure

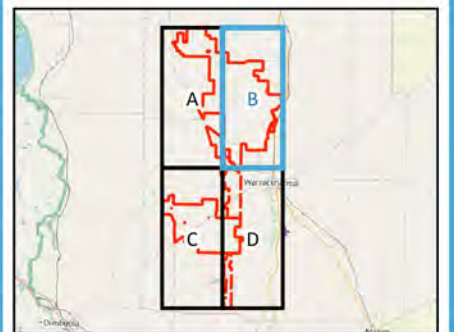
- WTG
- Collector Station
- Terminal Station
- Operations and Maintenance Facility
- BESS Compound
- Overhead internal 33kV
- Proposed 220KV Easement Route
- Access Tracks
- Underground Cable
- Existing Red Cliffs Terminal to Horsham Terminal 220

#### Local Road Network


- Highway
- Arterial
- Sub-Arterial
- Collector
- Local
- 2WD

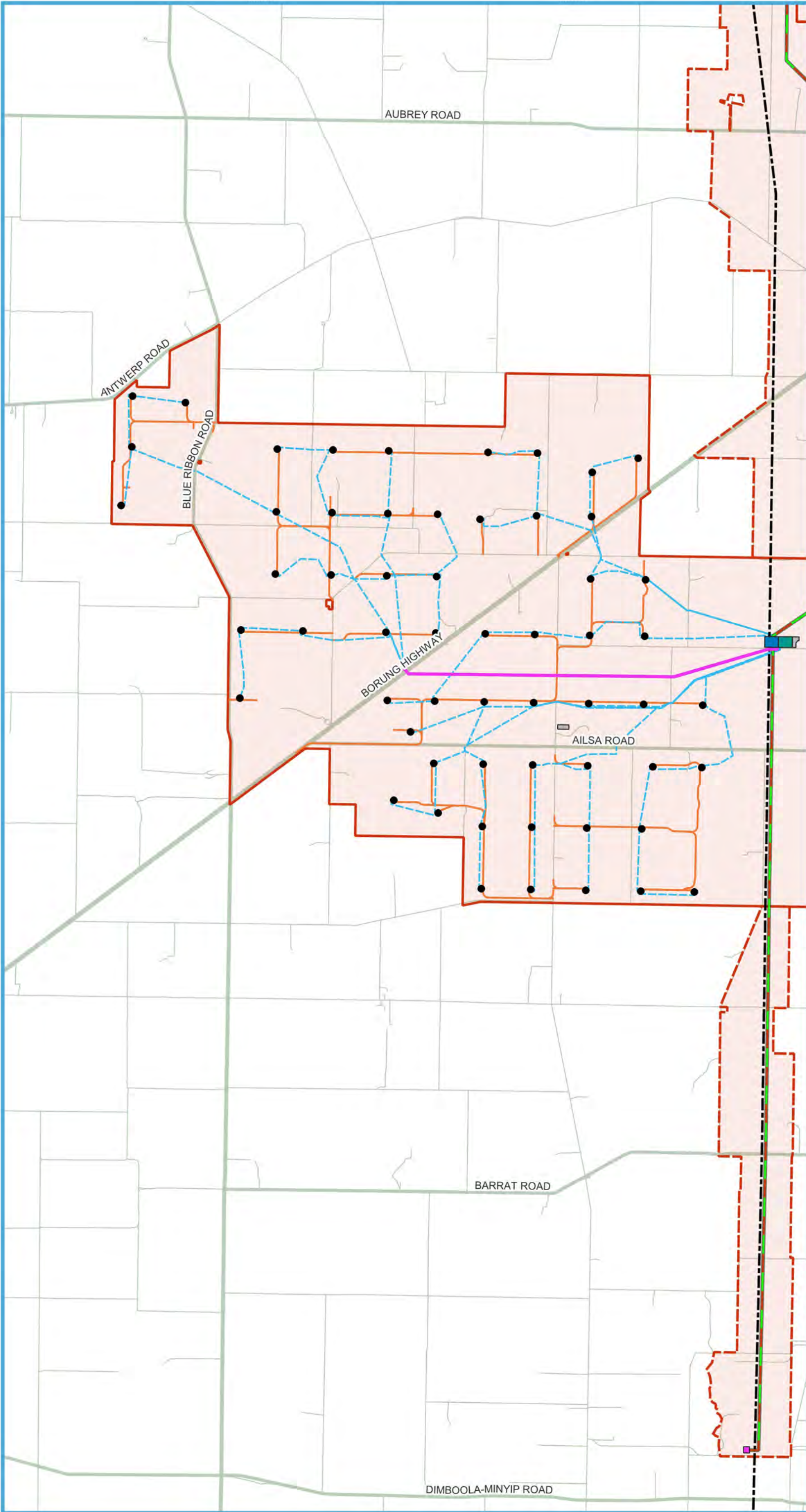


N0050109  
N005009  
N005005  
N005065  
N005065



Workspace: WAEF Pin IndicativeProjectLayout v09-04  
 Layout Name: WAEF\_IndicProjLayout  
 Layout Version: v09-04  
 Paper Size: A3  
 Scale: 60000  
 Date: 2023-05-01  
 Drawn By: Kyle Sandona  
 QGIS Version: 3.28.04  
 CRS: EPSG:7854





# Warracknabeal Energy Park

## Indicative Project Layout

### Legend

#### Project Area

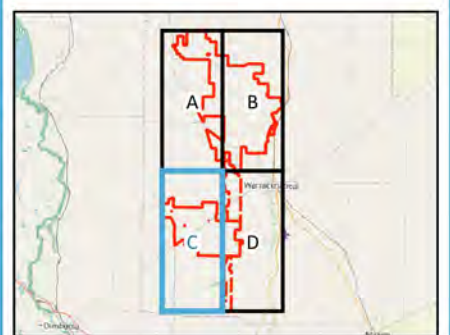
- Wind Farm Boundary
- Indicative Easement Corridor

#### Infrastructure


- WTG
- Collector Station
- Terminal Station
- Operations and Maintenance Facility
- BESS Compound
- Overhead internal 33kV
- Proposed 220kV Easement Route
- Access Tracks
- Underground Cable
- Existing Red Cliffs Terminal to Horsham Terminal 220

#### Local Road Network

- Highway
- Arterial
- Sub-Arterial
- Collector
- Local
- 2WD

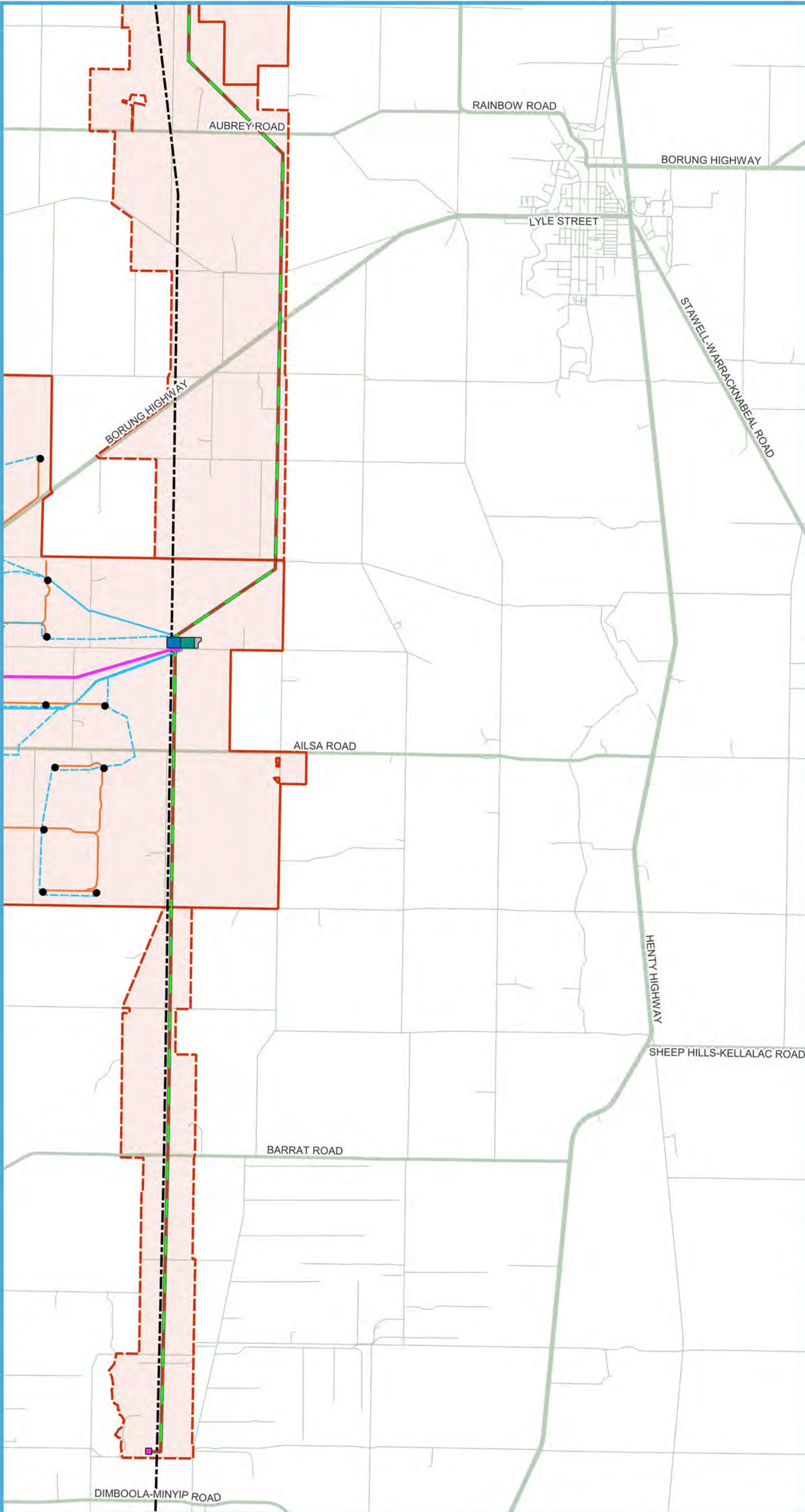


Workspace: WAEF Pin IndicativeProjectLayout v09-04  
 Layout Name: WAEF IndicProjLayout  
 Layout Version: v09-04  
 Paper Size: A3  
 Scale: 60000  
 Date: 2023-05-01  
 Drawn By: Kyle Sandona  
 QGIS Version: 3.28.04  
 CRS: EPSG:7854



620500E

625500E



# Warracknabeal Energy Park

## Indicative Project Layout

### Legend

#### Project Area

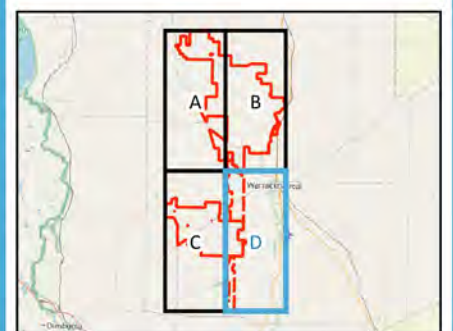
- Wind Farm Boundary
- Indicative Easement Corridor

#### Infrastructure


- WTG
- Collector Station
- Terminal Station
- Operations and Maintenance Facility
- BESS Compound
- Overhead internal 33kV
- Proposed 220KV Easement Route
- Access Tracks
- Underground Cable
- Existing Red Cliffs Terminal to Horsham Terminal 220

#### Local Road Network

- Highway
- Arterial
- Sub-Arterial
- Collector
- Local
- 2WD



Workspace: WAEP Pin IndicativeProjectLayout v09-04  
 Layout Name: WAEP IndicProjLayout  
 Layout Version: v09-04  
 Paper Size: A3  
 Scale: 60000  
 Date: 2023-05-01  
 Drawn By: Kyle Sandona  
 QGIS Version: 3.28.04  
 CRS: EPSG:7854



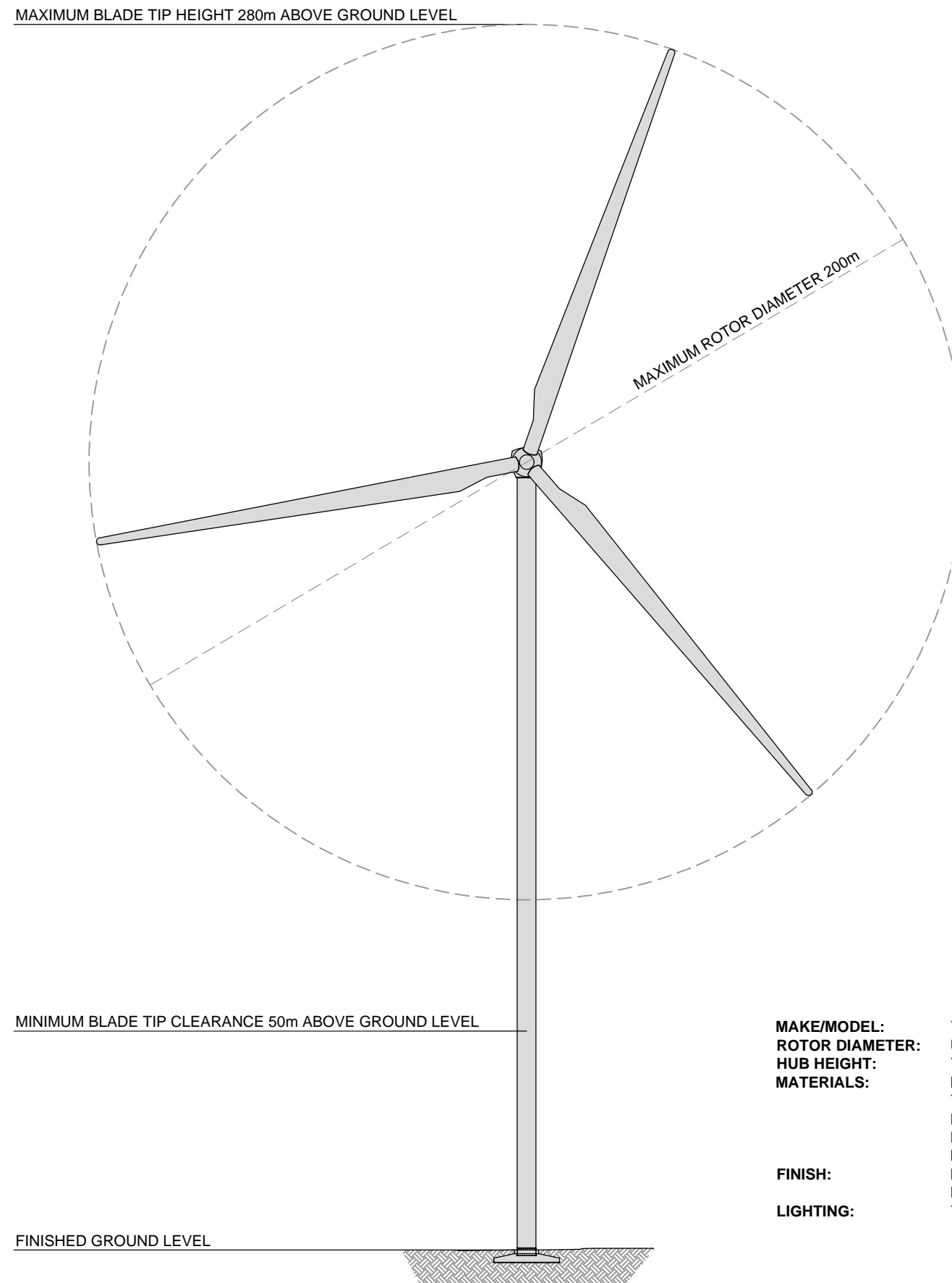
# Warracknabeal Energy Park

Attachment B.4: Proposed WTG Specifications



# Warracknabeal Energy Park

## Proposed WTG Specifications



### WTG DETAILS

<b>MAKE/MODEL:</b>	TO BE CONFIRMED
<b>ROTOR DIAMETER:</b>	UP TO 200m
<b>HUB HEIGHT:</b>	TO BE CONFIRMED
<b>MATERIALS:</b>	BLADES - COMPOSITE TOWER - STEEL/CONCRETE NACELLE - FIBREGLASS SHELL OVER STEEL FRAME HUB - STEEL WITH FIBREGLASS COVER FOUNDATION - REINFORCED CONCRETE
<b>FINISH:</b>	MATTE WHITE/LIGHT GREY OR SIMILAR, NON-REFLECTIVE PAINT
<b>LIGHTING:</b>	TO BE CONFIRMED

AutoCAD File: WWE\_WTGSpecificationsPlan\_V02-01  
 Drawing Name: WAEP\_WTGSpecificationPlan  
 Drawing Version: V01-01  
 Paper Size: A3  
 Scale: 1250  
 Date: 2022-11-29  
 Drawn by: Kyle Sandona  
 AutoCAD Version: 2018  
 CRS: Not applicable

**Disclaimer**  
 This product has been created with the highest degree of accuracy possible. However, Warracknabeal Energy Park Pty Ltd, nor any of its contractors or suppliers can be held responsible for any damages due to errors or omissions in this product. Depiction of boundaries is not authoritative.



# Warracknabeal Energy Park

---

Attachment B.5: Site Context Plan

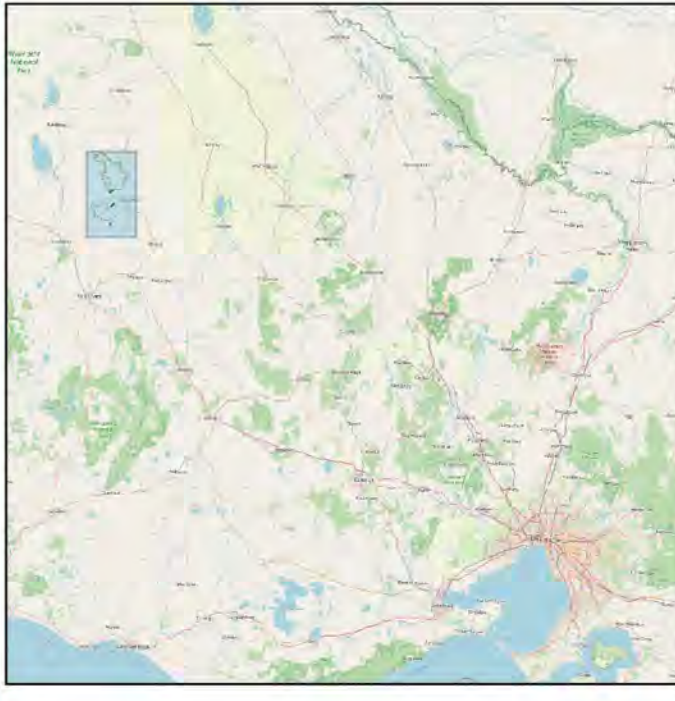
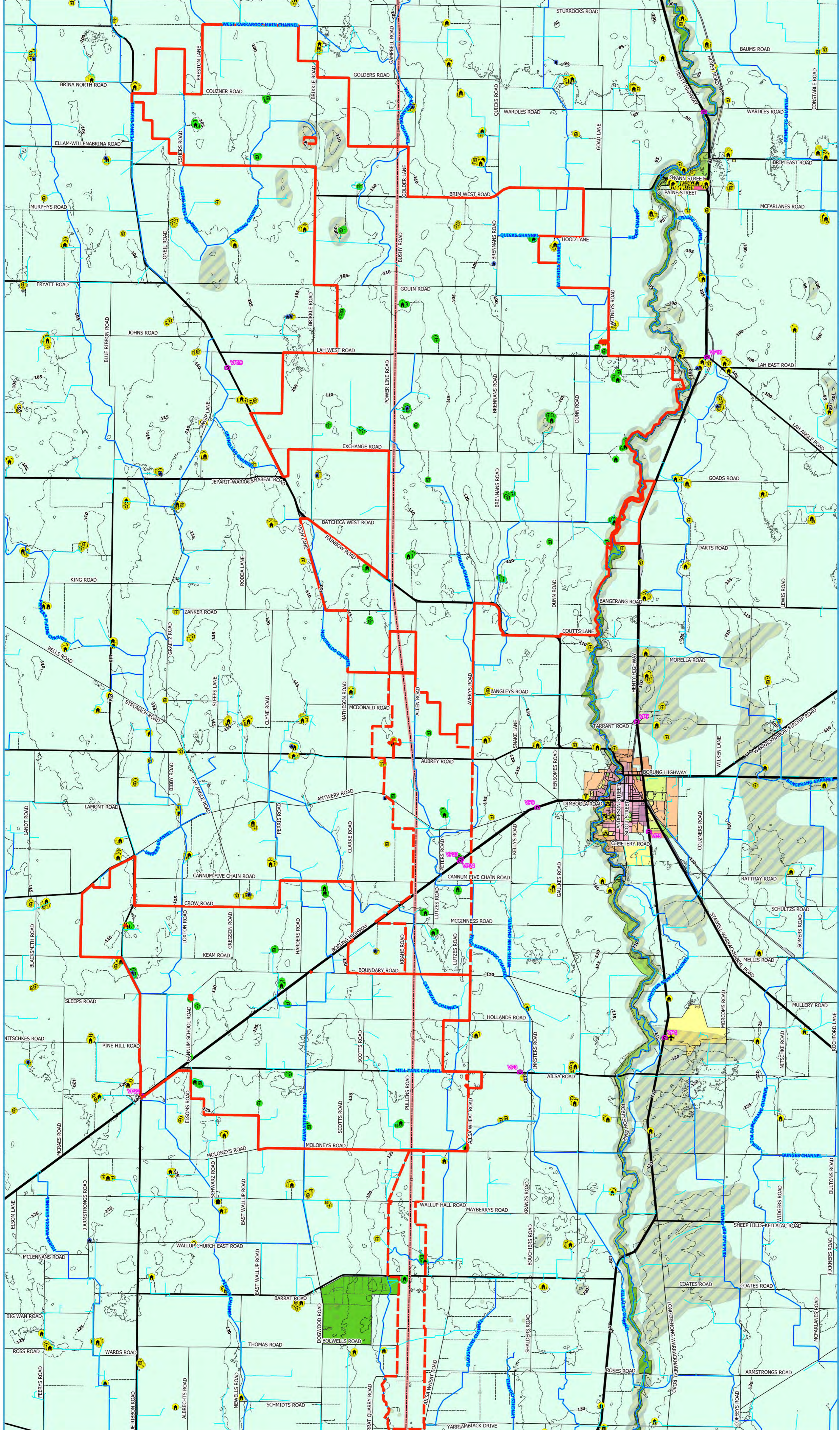


# Warracknabeal Energy Park


## Site Context Plan

### Legend

- WAP\_SiteBoundary\_v12-01**
- Wind Farm Boundary
- Indicative Easement Corridor
- Areas of Cultural Heritage Sensitivity (DEWLP Mapping)
- Site Photo Location
- Red Cliffs Terminal to Horsham Terminal 220KV
- Unnamed Waterways (Vicmap)
- Named Waterways (Vicmap)
- Structures**
- Dwelling (Abandoned)
- Host Dwelling
- Host Shed
- Neighbour House
- Neighbour Shed
- Fire Shed
- Church
- Community Hall
- Aerodrome
- Health Facility
- School
- Store
- Planning Zones**
- COMMERCIAL 1 ZONE
- COMMERCIAL 2 ZONE
- FARMING ZONE
- GENERAL RESIDENTIAL ZONE - SCHEDULE 1
- INDUSTRIAL 1 ZONE
- PUBLIC CONSERVATION AND RESOURCE ZONE
- PUBLIC PARK AND RECREATION ZONE
- PUBLIC USE ZONE - CEMETERY/CREMATORIUM
- PUBLIC USE ZONE - EDUCATION
- PUBLIC USE ZONE - HEALTH AND COMMUNITY
- PUBLIC USE ZONE - LOCAL GOVERNMENT
- PUBLIC USE ZONE - SERVICE AND UTILITY
- RURAL LIVING ZONE
- SPECIAL USE ZONE - SCHEDULE 1
- SPECIAL USE ZONE - SCHEDULE 2
- SPECIAL USE ZONE - SCHEDULE 3
- TOWNSHIP ZONE
- TRANSPORT ZONE 1 - STATE TRANSPORT INFRASTRUCTURE
- TRANSPORT ZONE 2 - PRINCIPAL ROAD NETWORK



Workpackage: WAP\_P11\_SiteContext\_v12-01  
 Report Number: WAP\_P11\_SiteContext\_v12-01  
 Report Version: 01-05  
 Project Code: 11-01  
 Scale: 1:5000  
 Date: 2023-05-02  
 Drawn By: J. Williams  
 GDA Version: 41003  
 CRS: GDA94 / GDA94

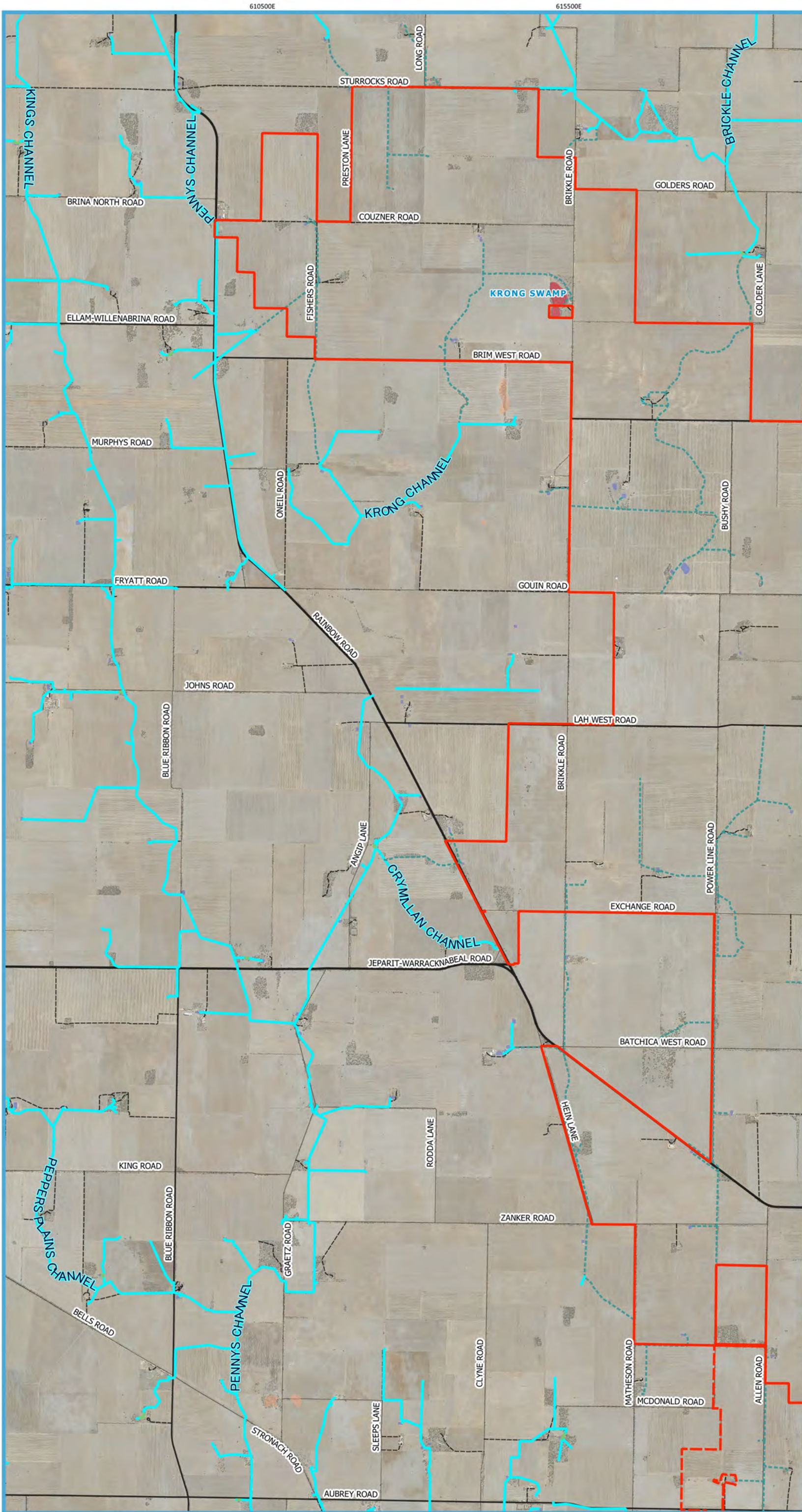




# Warracknabeal Energy Park

Attachment B.6: Waterways and Wetlands Plan





# Warracknabeal Energy Park

## Waterways and Wetlands

### Legend

#### Project Boundary

Wind Farm Boundary

#### DELWP Wetlands

Lake/Dam

Area Subject to Inundation Pondage

Swamp

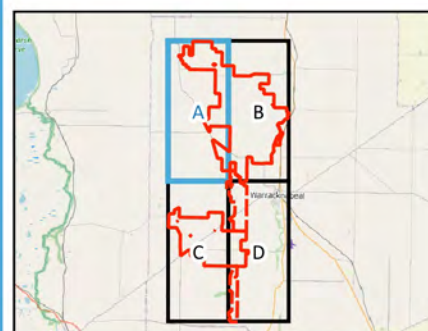
#### DELWP Watercourses (updated)

Backfilled/ removed


Connector channel drain

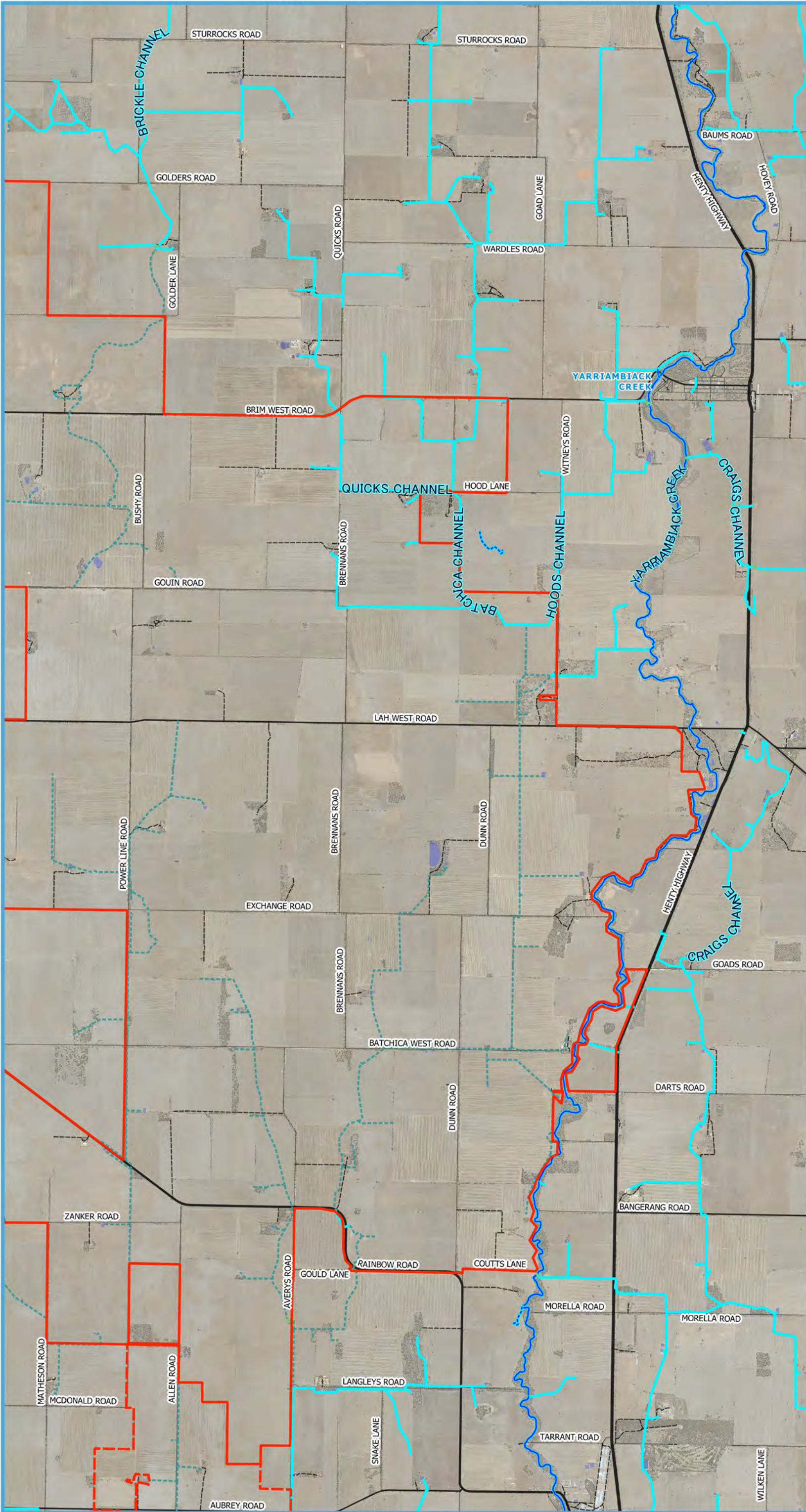
Channel

Channel drain



Workspace: WAEP Pin Waterways Wetlands v01-05  
 Layout Name: WAEP Pin Waterways Wetlands  
 Layout Version: v01-05  
 Paper Size: A3  
 Scale: 60646  
 Date: 2023 05 02  
 Drawn By: Kyle Sandona  
 QGIS Version: 32804  
 CRS: EPSG:7854





# Warracknabeal Energy Park

## Waterways and Wetlands

### Legend

#### Project Boundary

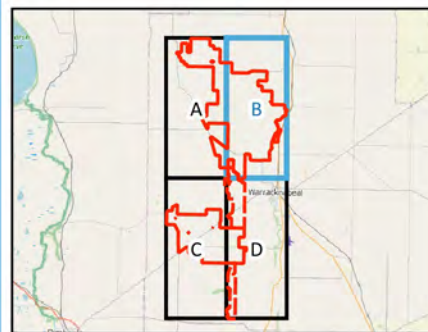
- Wind Farm Boundary
- Indicative Easement Corridor

#### DELWP Wetlands


- Lake/Dam
- Watercourse area (natural double sided stream)
- Area Subject to Inundation Pondage

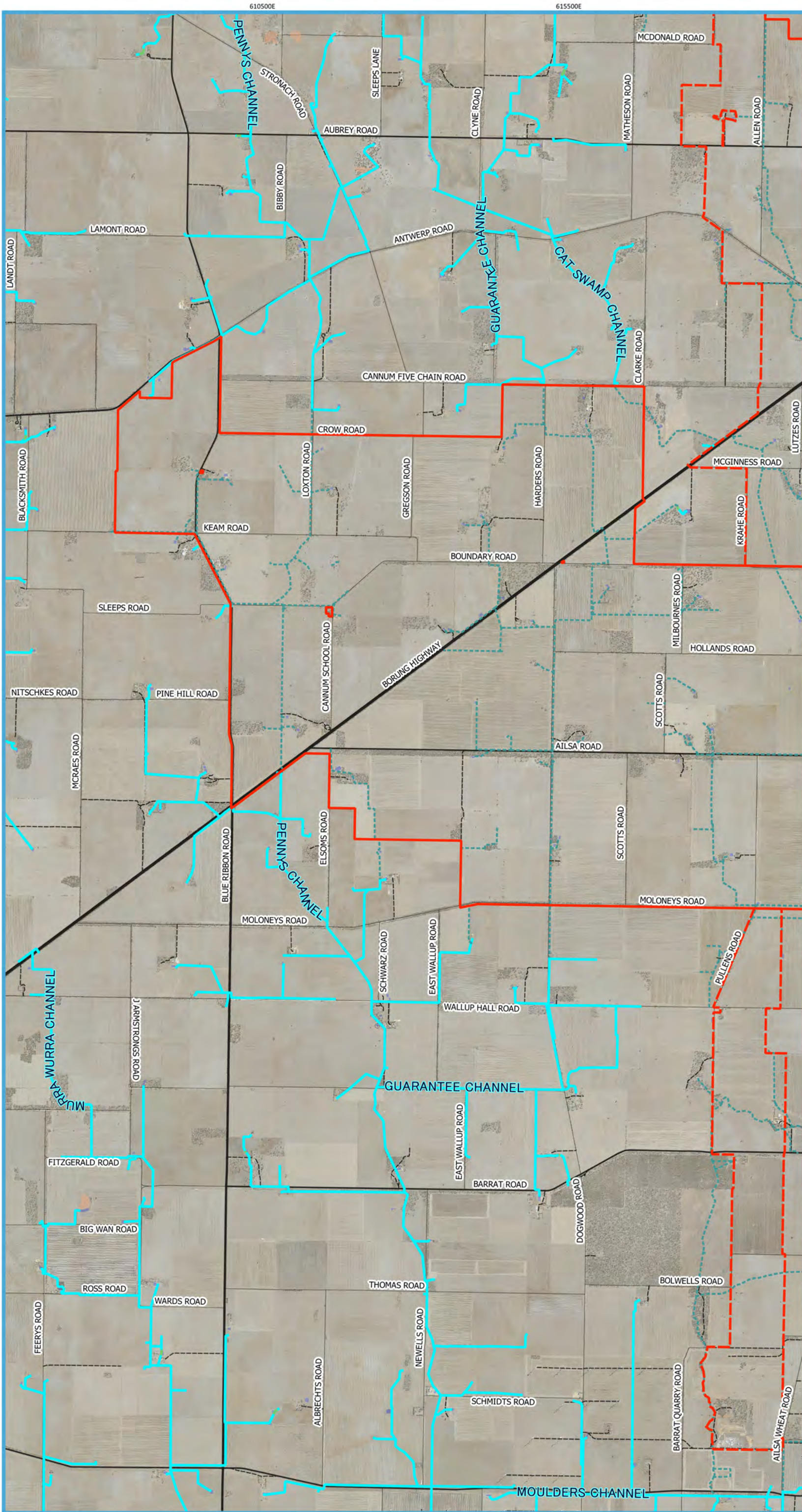
#### DELWP Watercourses (updated)

- Backfilled/ removed
- Connector channel
- Connector channel drain
- Connector river
- Connector stream
- Channel
- Channel drain
- River
- Stream



Workspace: WAP Pin Waterways Wetlands v01-05  
 Layout Name: WAP Pin Waterways Wetlands  
 Layout Version: v01-05  
 Paper Size: A3  
 Scale: 60646  
 Date: 2023 05 02  
 Drawn By: Kyle Sandona  
 QGIS Version: 32804  
 CRS: EPSG:7854





# Warracknabeal Energy Park

## Waterways and Wetlands

### Legend

#### Project Boundary

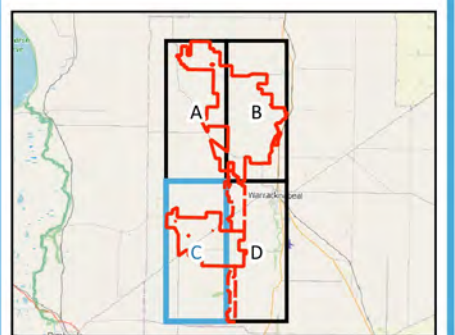
- Wind Farm Boundary
- Indicative Easement Corridor

#### DELWP Wetlands


- Lake/Dam
- Area Subject to Inundation Pondage

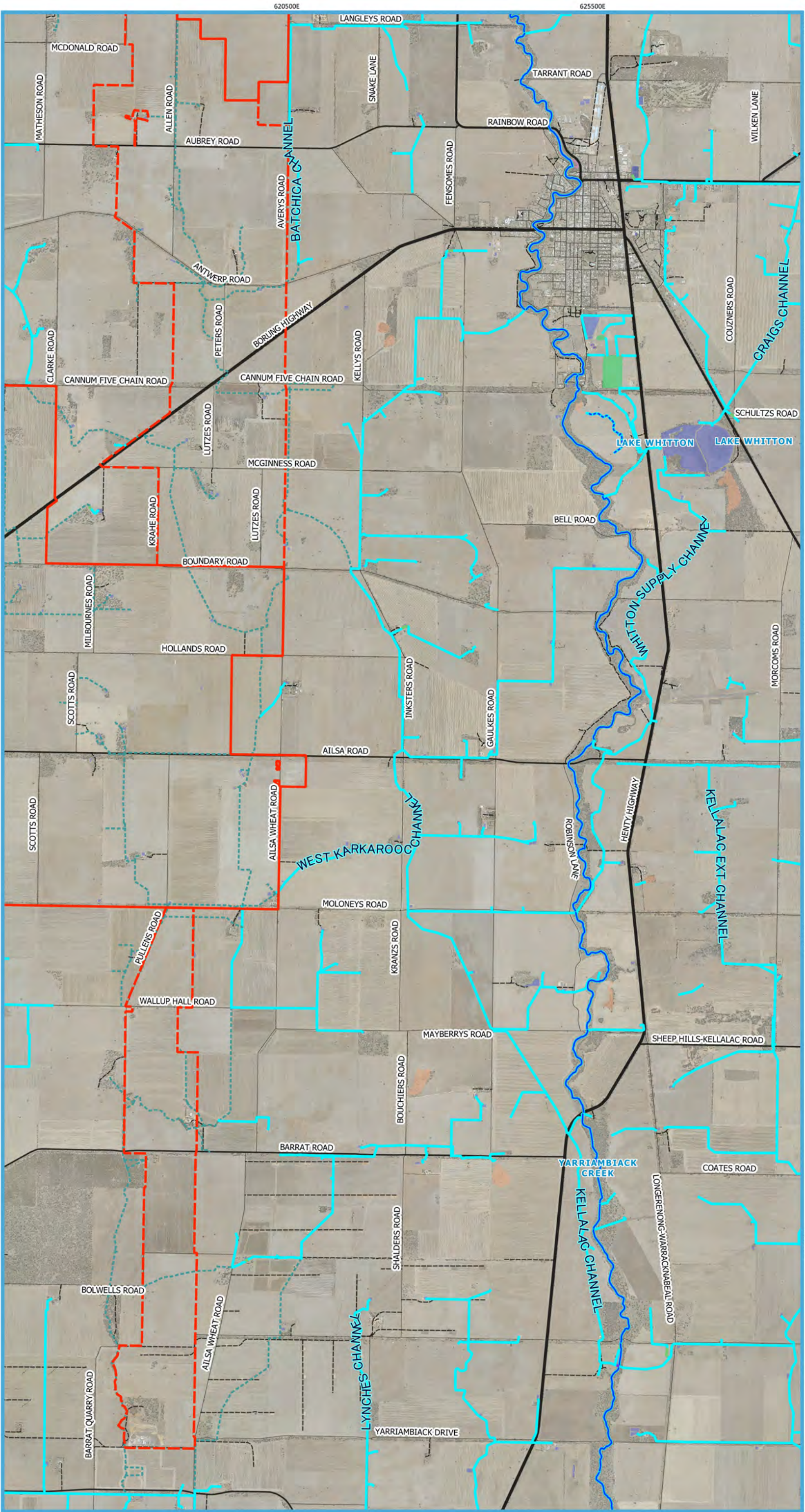
#### DELWP Watercourses (updated)

- Connector channel drain
- Channel
- Channel drain



Workspace: WAEP Pin Waterways Wetlands v01-05  
 Layout Name: WAEP Pin Waterways Wetlands  
 Layout Version: v01-05  
 Paper Size: A3  
 Scale: 60646  
 Date: 2023 05 02  
 Drawn By: Kyle Sandona  
 QGIS Version: 32804  
 CRS: EPSG:7854





# Warracknabeal Energy Park

## Waterways and Wetlands

### Legend

#### Project Boundary

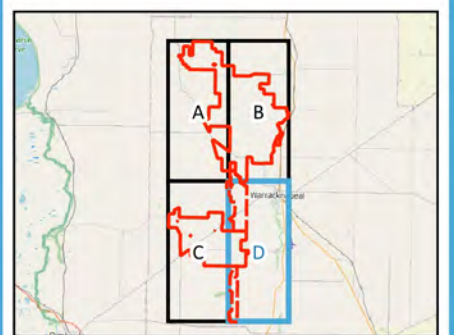
- Wind Farm Boundary
- Indicative Easement Corridor

#### DELWP Wetlands


- Lake/Dam
- Watercourse area (natural double sided stream)
- Area Subject to Inundation Pondage
- Pondage
- Sewerage Filtration Beds

#### DELWP Watercourses (updated)

- Backfilled/ removed
- Connector channel
- Connector channel drain
- Connector river
- Channel
- Channel drain
- River
- Stream



Workspace: WAEP Pin Waterways Wetlands v01-05  
 Layout Name: WAEP Pin Waterways Wetlands  
 Layout Version: v01-05  
 Paper Size: A3  
 Scale: 60646  
 Date: 2023-05-02  
 Drawn By: Kyle Sandona  
 QGIS Version: 3.28.04  
 CRS: EPSG:7854

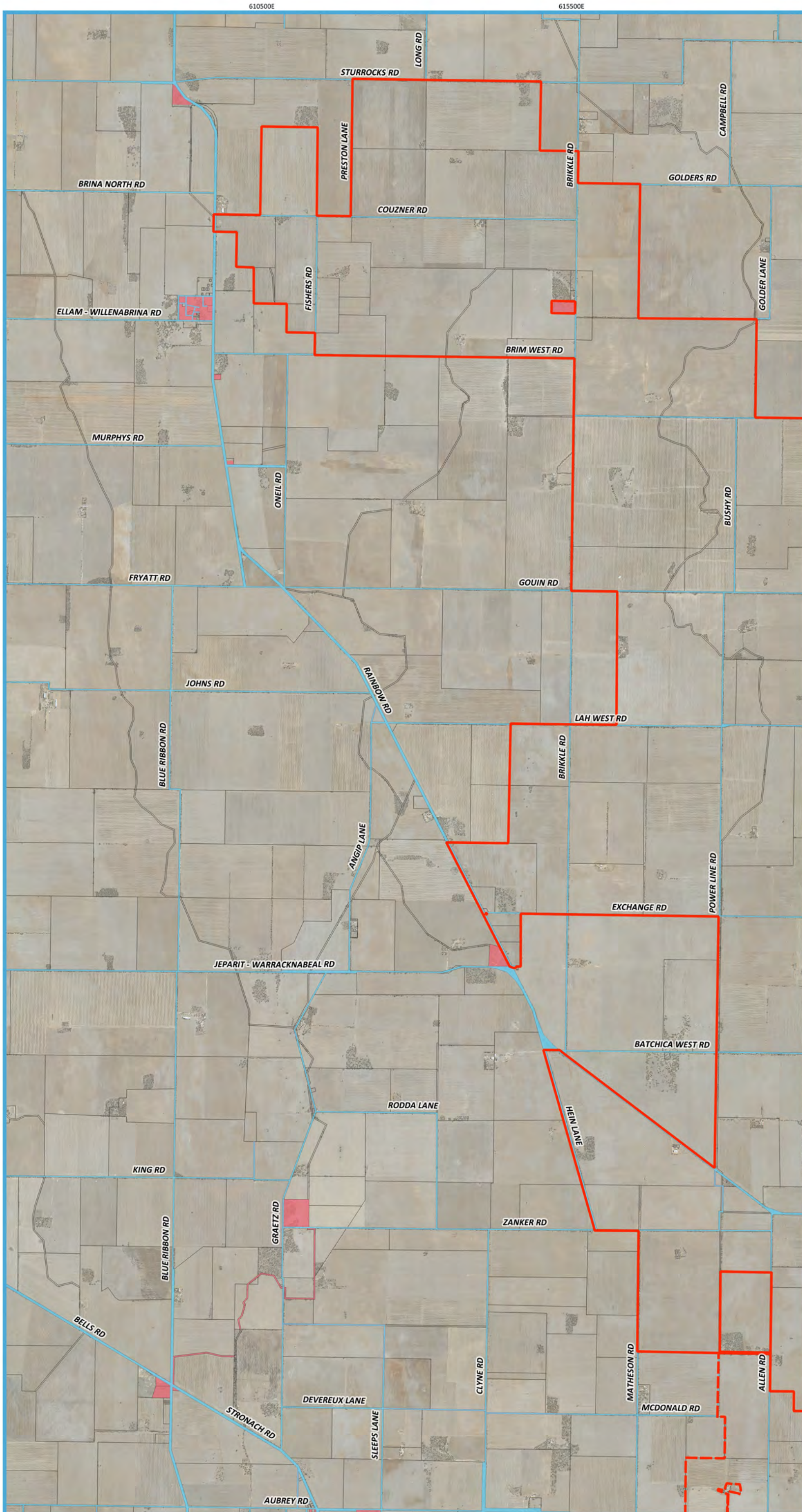


# Warracknabeal Energy Park

---

Attachment B.7: Land Tenure Plan





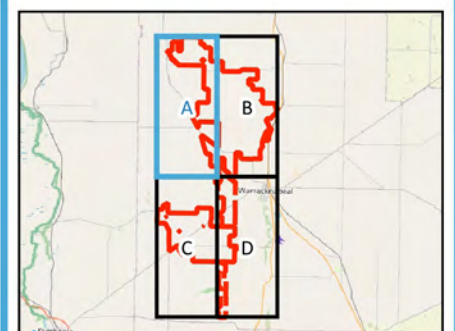
# Warracknabeal Energy Park

## Land Tenure Plan


### Legend

-  Wind Farm Boundary
-  Indicative Easement Corridor
-  Private Land (Freehold)
-  Crown Land
-  Road Casement

N0050109  
N0055009  
N0055009  
N0055665  
N0055665

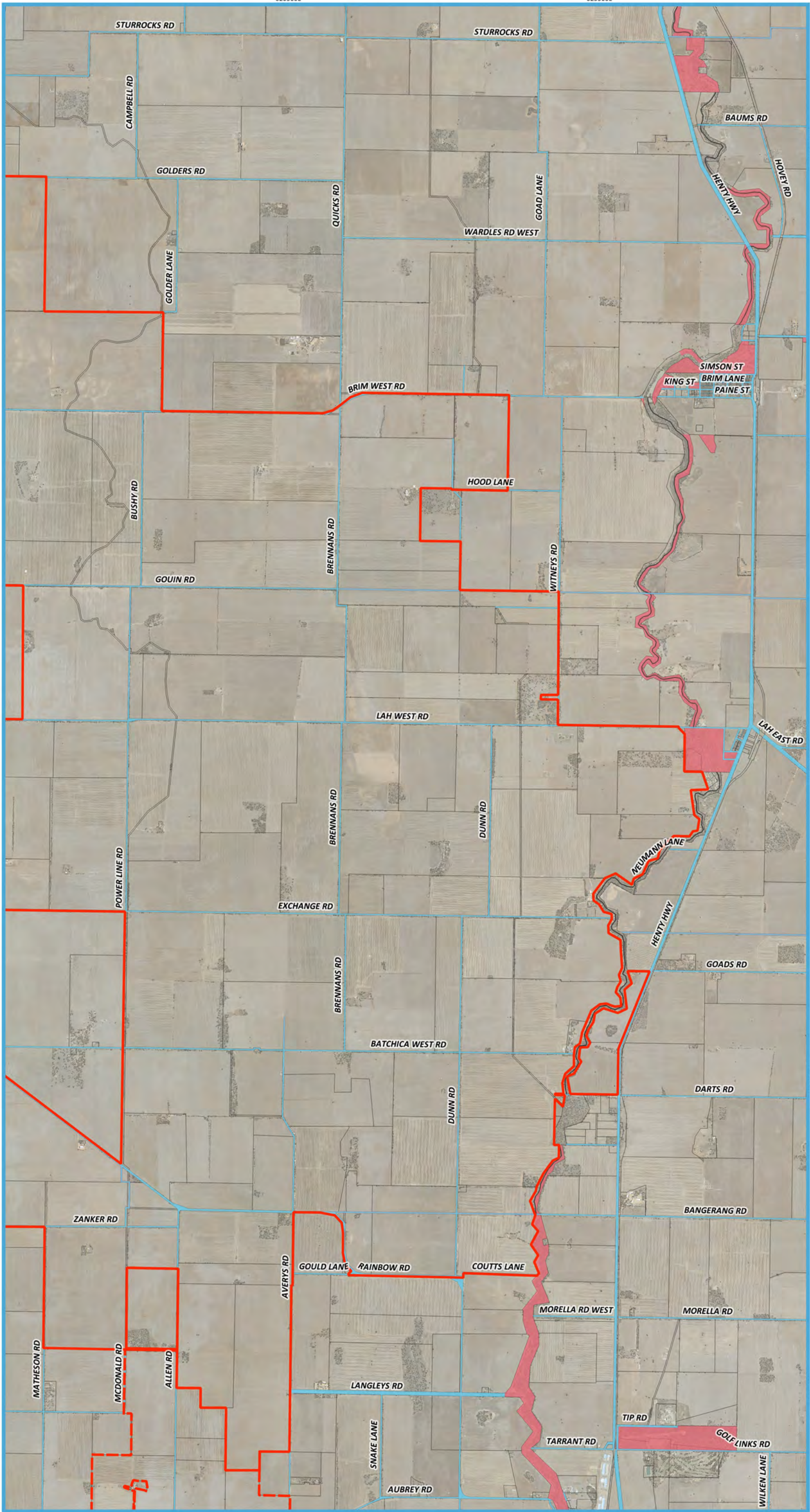


Workspace: WAEF Pin LandTenure v01.07  
 Layout Name: WAEF Planning LandTenure  
 Layout Version: V01.07  
 Paper Size: A3  
 Scale: 60000  
 Date: 2023 05 02  
 Drawn By: Kyle Sandona  
 QGIS Version: 32804  
 CRS: EPSG:7854



620500E

625500E



N0050109

N0055009

N0055009

N0055665

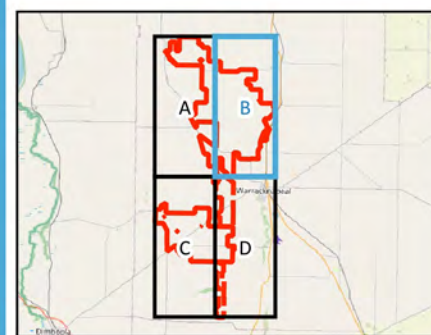
N0055665

# Warracknabeal Energy Park

## Land Tenure Plan

### Legend

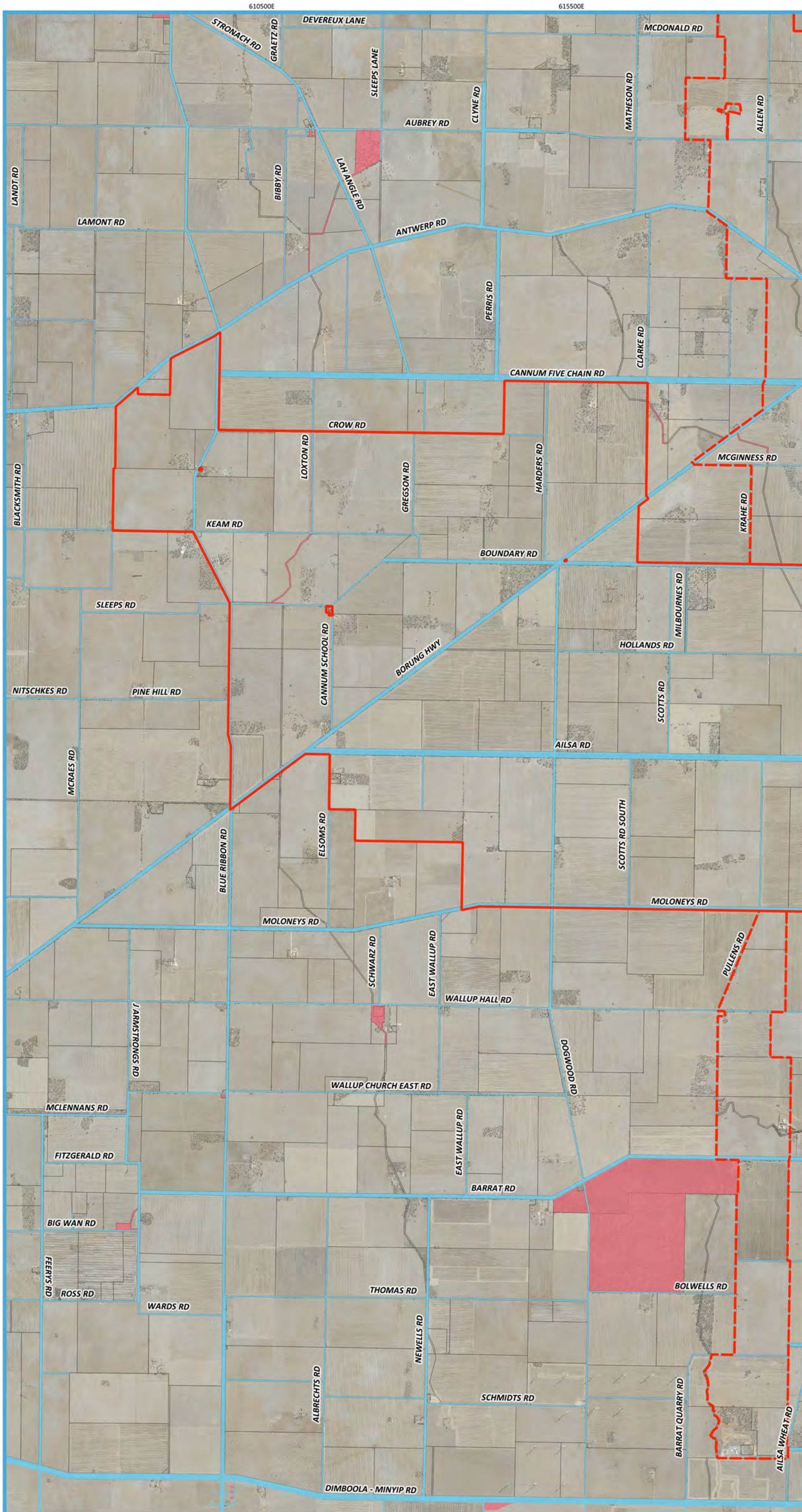
-  Wind Farm Boundary
-  Indicative Easement Corridor
-  Private Land (Freehold)
-  Crown Land
-  Road Casement



Workspace: WAEF Pin LandTenure v01.07  
 Layout Name: WAEF Planning LandTenure  
 Layout Version: V01.07  
 Paper Size: A3  
 Scale: 60000  
 Date: 2023 05 02  
 Drawn By: Kyle Sandona  
 QGIS Version: 32804  
 CRS: EPSG:7854







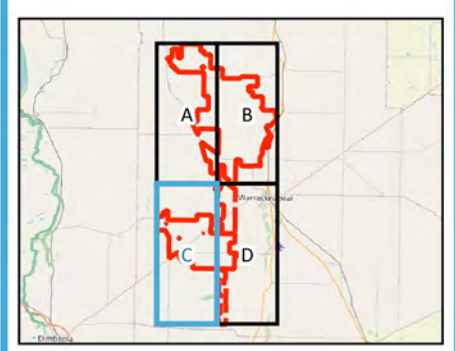
# Warracknabeal Energy Park

## Land Tenure Plan

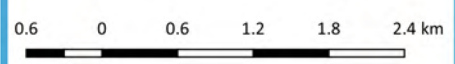
### Legend

-  Wind Farm Boundary
-  Indicative Easement Corridor
-  Private Land (Freehold)
-  Crown Land
-  Road Casement

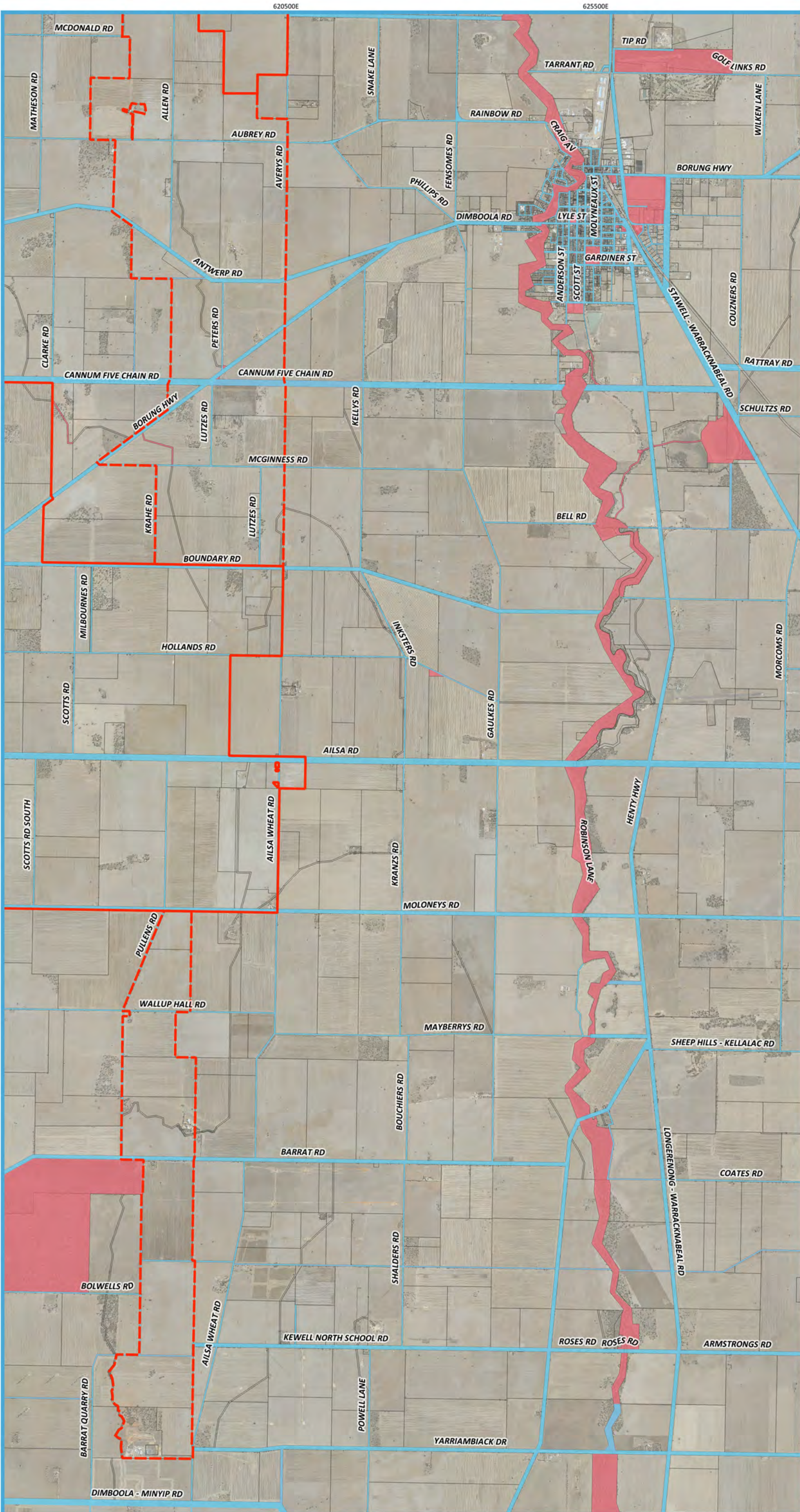
610500E 615500E N0055865 N0055865 N0055665 N0055665



Workspace: WAEF Pin LandTenure v01.07  
 Layout Name: WAEF Planning LandTenure  
 Layout Version: V01.07  
 Paper Size: A3  
 Scale: 60000  
 Date: 2023 05 02  
 Drawn By: Kyle Sandona  
 QGIS Version: 3.28.04  
 CRS: EPSG:7854



**Warracknabeal**  
Energy Park



# Warracknabeal Energy Park

## Land Tenure Plan

### Legend

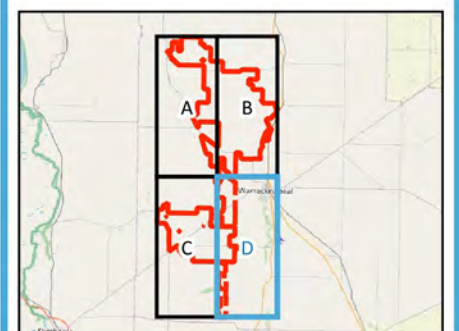
-  Wind Farm Boundary
-  Indicative Easement Corridor
-  Private Land (Freehold)
-  Crown Land
-  Road Casement

N0055865


N0055865

N0055665

N0055665



Workspace: WAEF Pin LandTenure v01.07  
 Layout Name: WAEF Planning LandTenure  
 Layout Version: V01.07  
 Paper Size: A3  
 Scale: 60000  
 Date: 2023 05 02  
 Drawn By: Kyle Sandona  
 QGIS Version: 32804  
 CRS: EPSG:7854

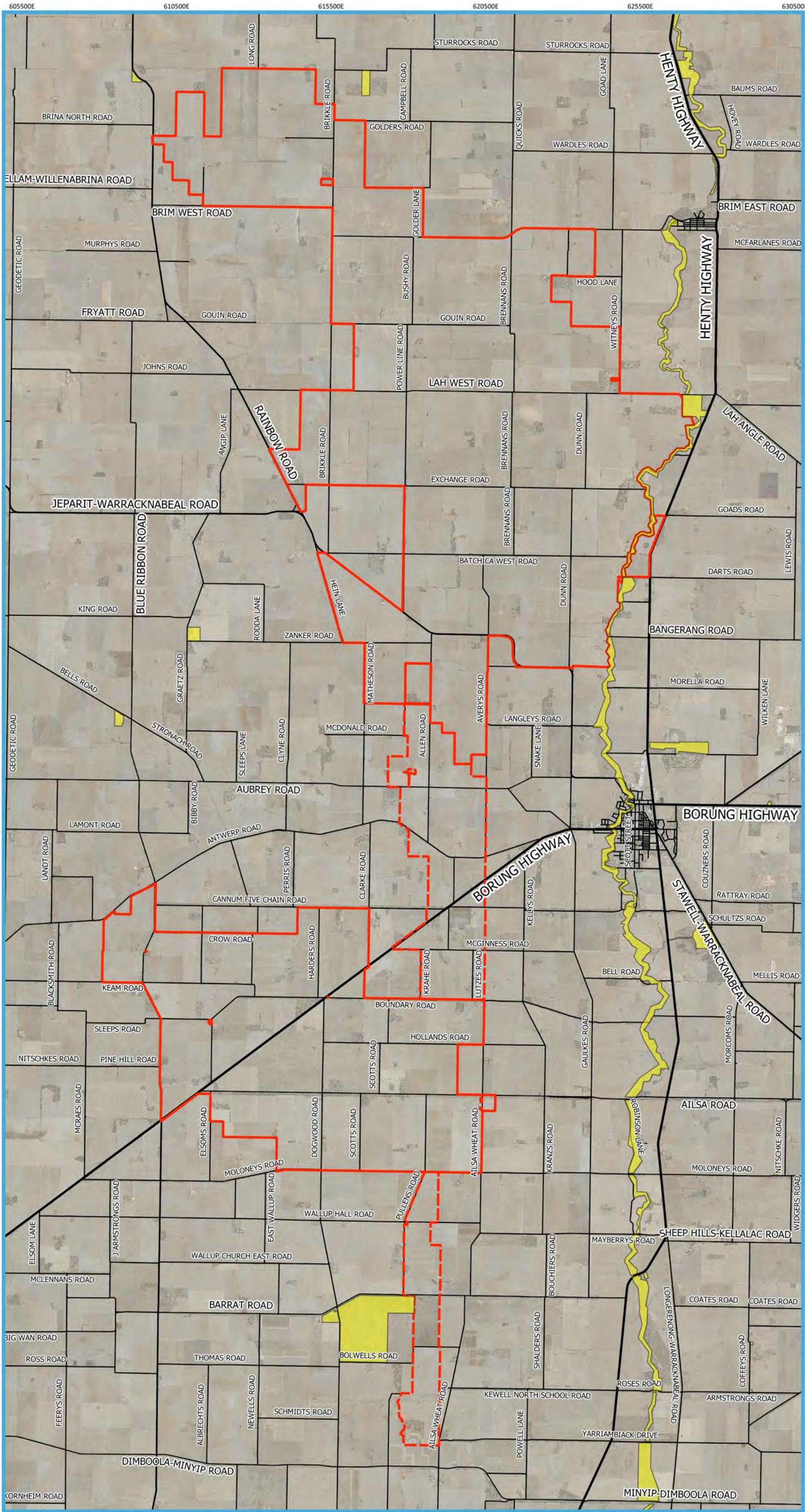


# Warracknabeal Energy Park

---

Attachment B.8: Native Title Plan





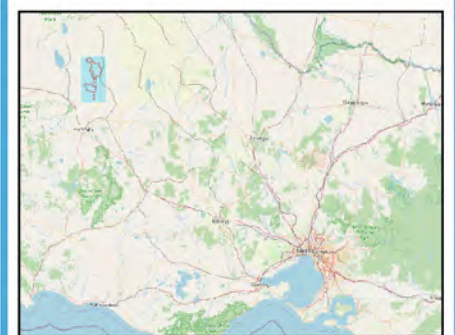
# Warracknabeal Energy Park

## Native Title Plan

### Legend

#### Project Boundary

- Wind Farm Boundary
- Indicative Easement Corridor
- Native Title



Workspace: WAEF Pin NativeTitle v01-04  
 Layout Name: WAEF Pin NativeTitle  
 Layout Version: v01-04  
 Paper Size: A3  
 Scale: 120000  
 Date: 2023-05-02  
 Drawn By: Kyle Sandona  
 QGIS Version: 3.28.04  
 CRS: EPSG:7854

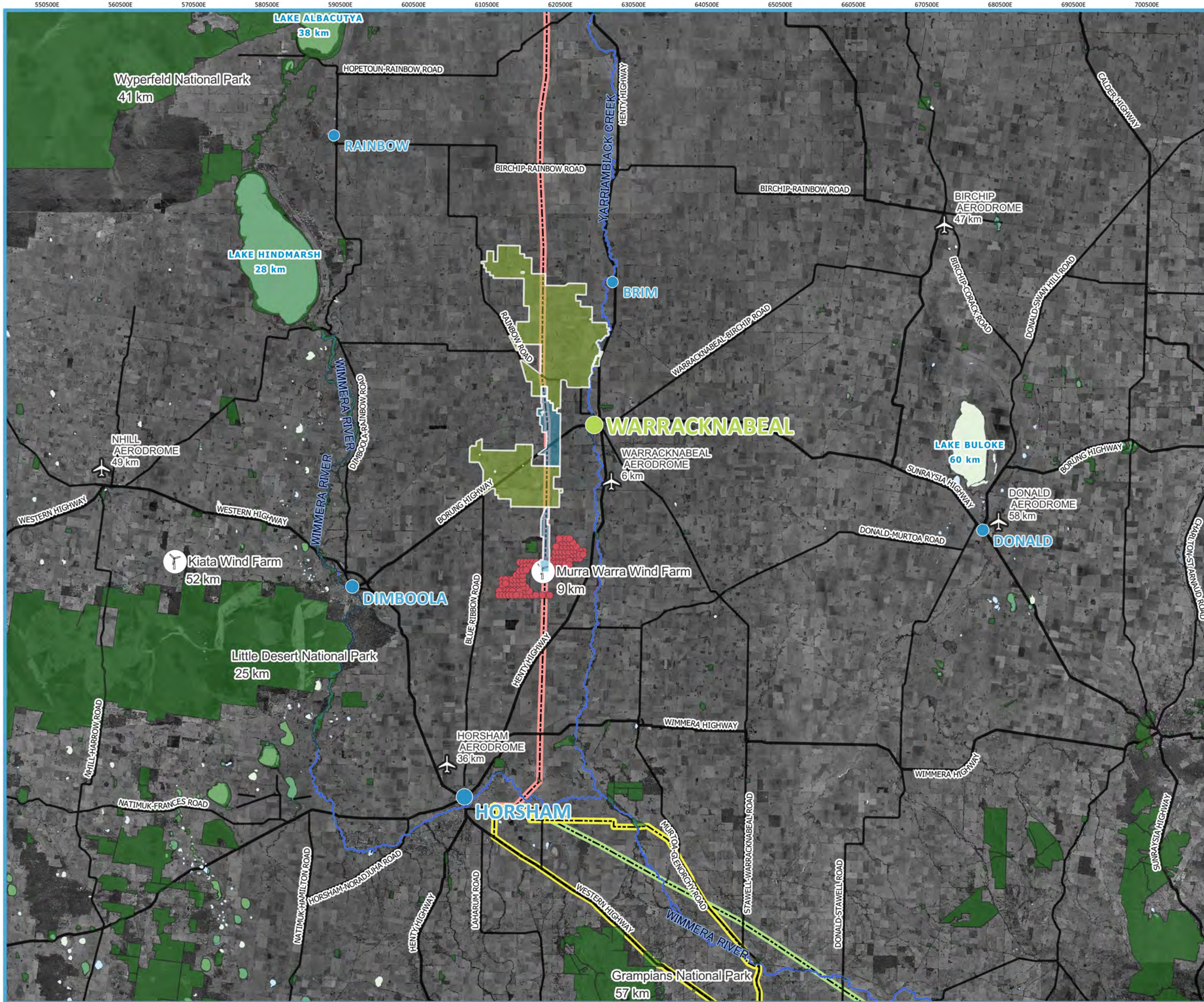


# Warracknabeal Energy Park

---

Attachment B.9: Regional Context Plan





# Warracknabeal Energy Park

## Regional Context

### Legend

#### Project Area

- Wind Farm Boundary
- Indicative Easement Corridor

#### Other Points of Interest

- Lakes - Perennial
- Lakes - Non Perennial
- Murra Warra WTG
- CASA Certified Aerodromes
- Red Cliffs Terminal to Horsham Terminal Transmission Line
- Horsham Terminal to Waubra Terminal Transmission Line
- Horsham to Stawell Transmission Line



Workpace: WAEP\_Pln\_RegionalContext\_V01.11  
 Layout Name: WAEP\_Pln\_RegionalContext  
 Layout Version: V01.11  
 Paper Size: A3  
 Scale: 480000  
 Date: 2023-05-02  
 Drawn By: Kyle Sandona  
 QGIS Version: 3.2804  
 CRS: EPSG:7854



# Warracknabeal Energy Park

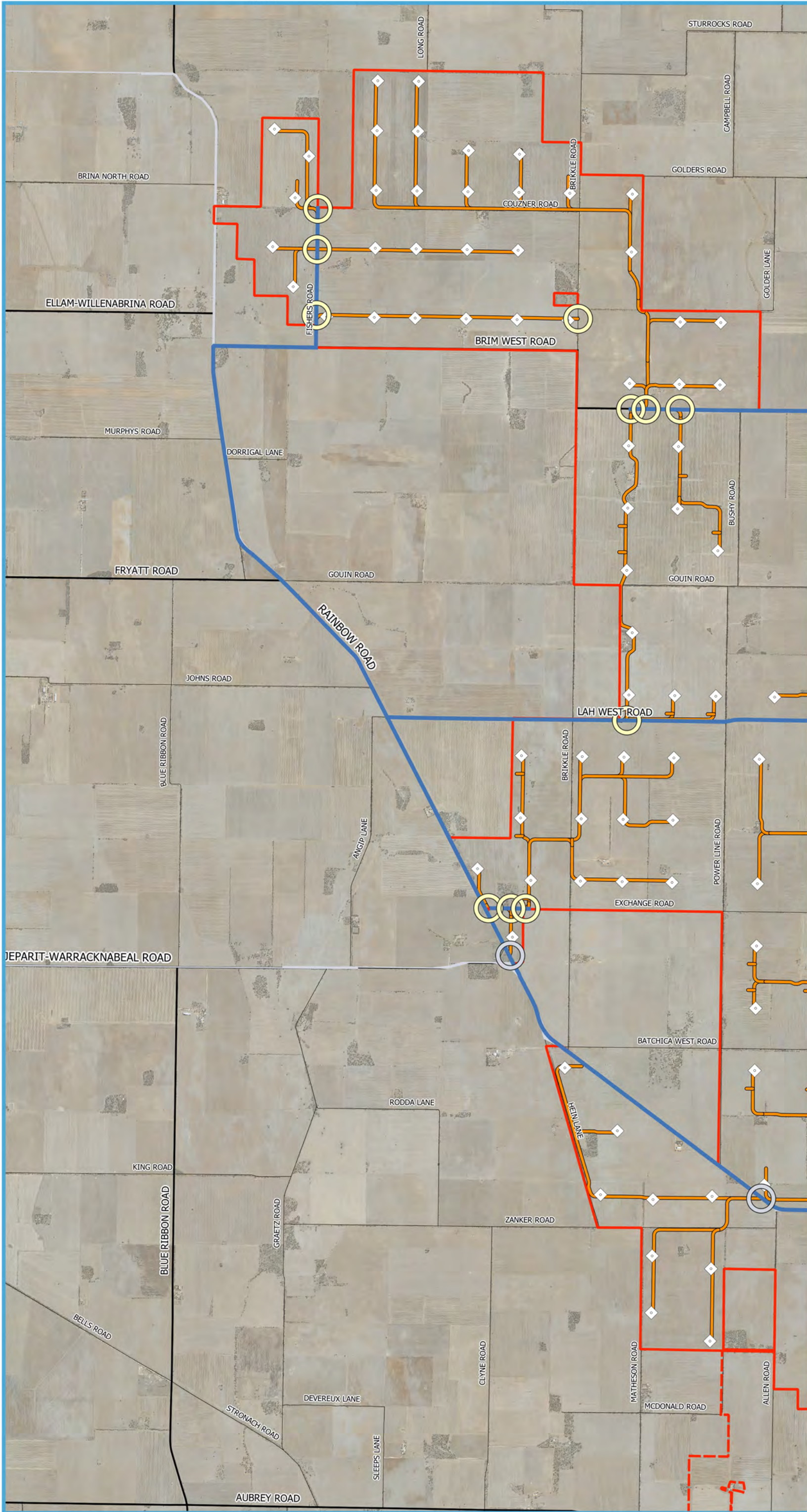
---

Attachment B.10: Site Access Plan



610500E

615500E



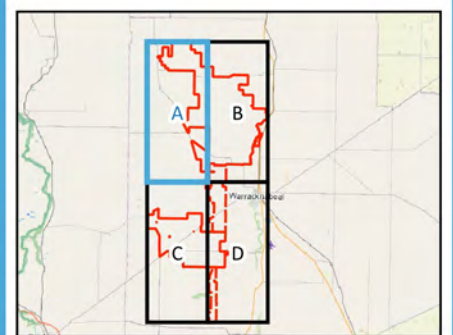
N0050109  
N005009  
N005009  
N005009  
N005065  
N005065

# Warracknabeal Energy Park


## Site Access Plan

### Legend

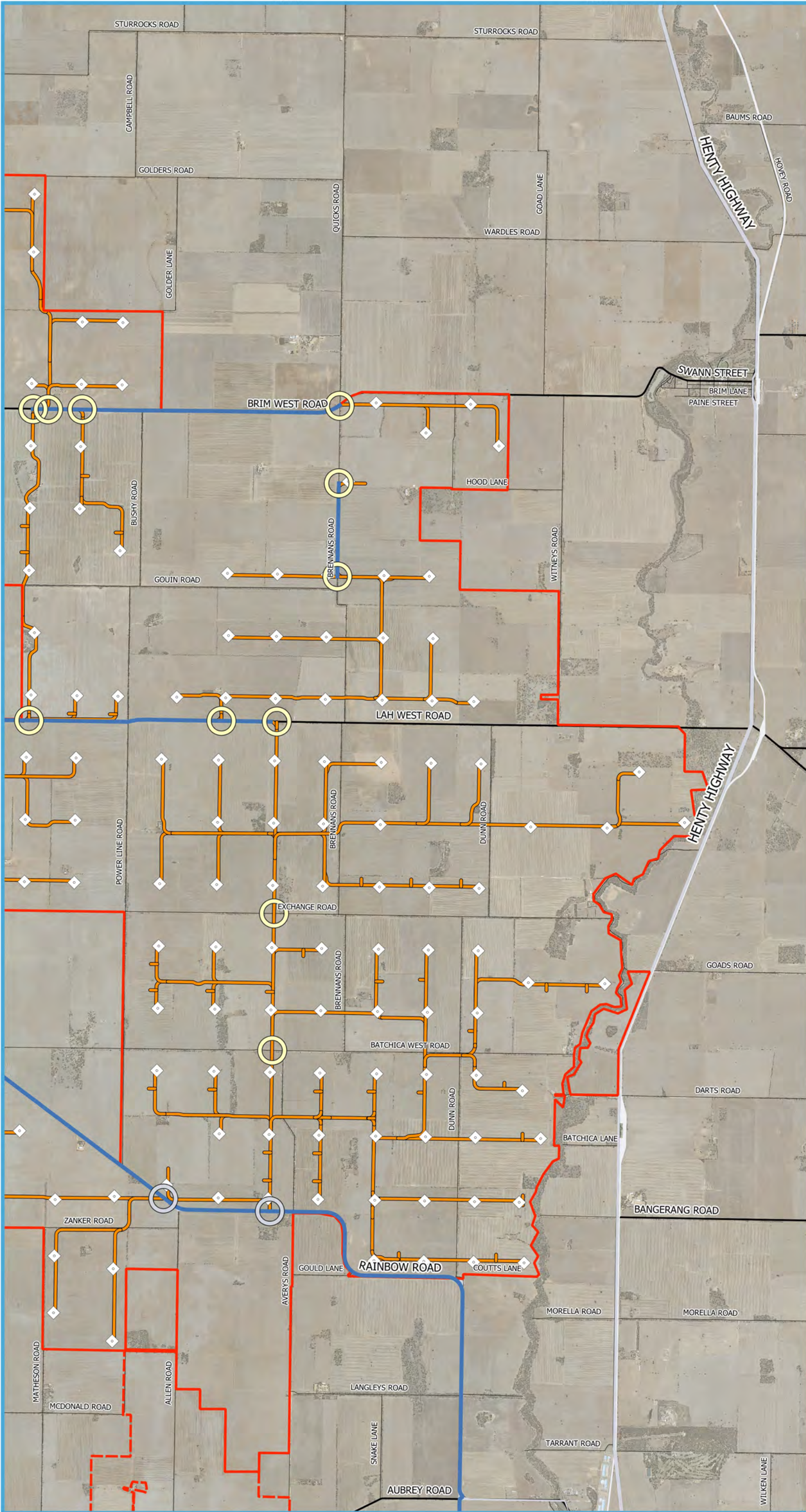
- Council - Access Point
- DoT - Access Point
- Project Boundary**
  - Wind Farm Boundary
  - Overdimensional Route
  - WTG
  - T22 - PRINCIPAL ROAD NETWORK
  - Internal Access Track



Workspace: WAEF Pin SiteAccess\_V01-06  
 Layout Name: WAEF Pin AccessPoints  
 Layout Version: v01-06  
 Paper Size: A3  
 Scale: 60000  
 Date: 2023 05 02  
 Drawn By: Kyle Sandona  
 QGIS Version: 32804  
 CRS: EPSG:28354







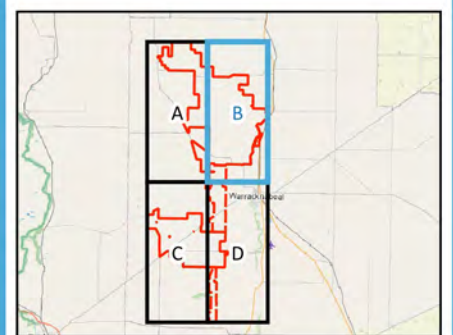
N0050109  
N005009  
N005009  
N005665  
N005665

# Warracknabeal Energy Park


## Site Access Plan

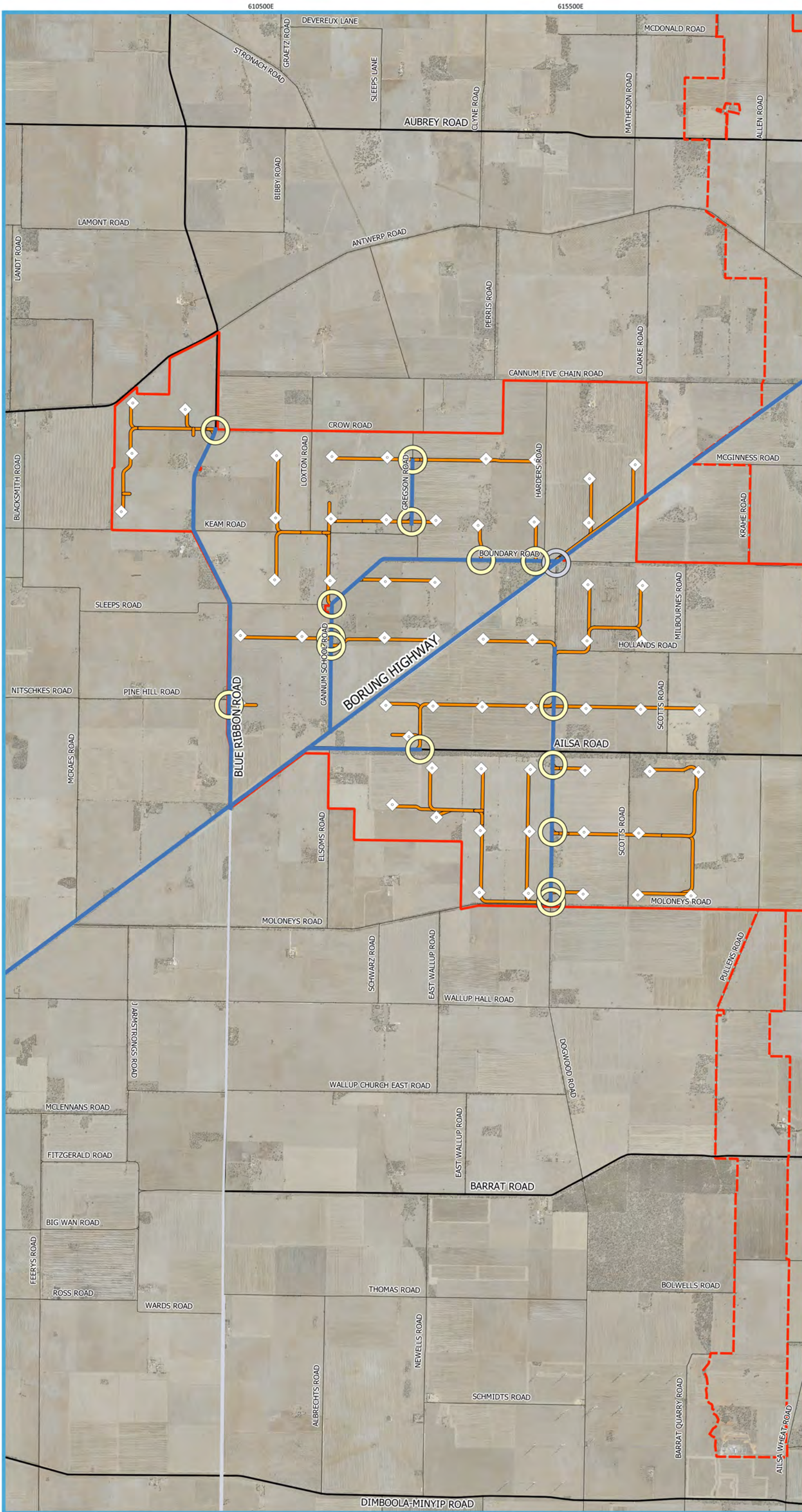
### Legend

- Council - Access Point
- DoT - Access Point
- Project Boundary**
- Wind Farm Boundary
- Indicative Easement Corridor
- Overdimensional Route
- WTG
- TZ1 - STATE TRANSPORT INFRASTRUCTURE
- TZ2 - PRINCIPAL ROAD NETWORK
- Internal Access Track



Workspace: WAEF Pin SiteAccess\_V01-06  
 Layout Name: WAEF Pin AccessPoints  
 Layout Version: v01-06  
 Paper Size: A3  
 Scale: 60000  
 Date: 2023 05 02  
 Drawn By: Kyle Sandona  
 QGIS Version: 32804  
 CRS: EPSG:28354



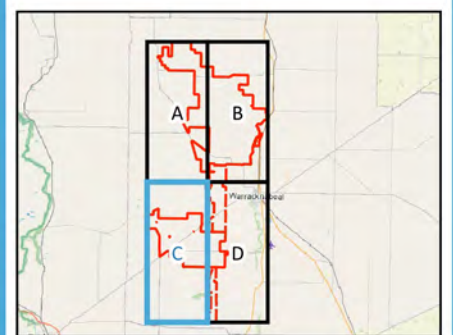


# Warracknabeal Energy Park


## Site Access Plan

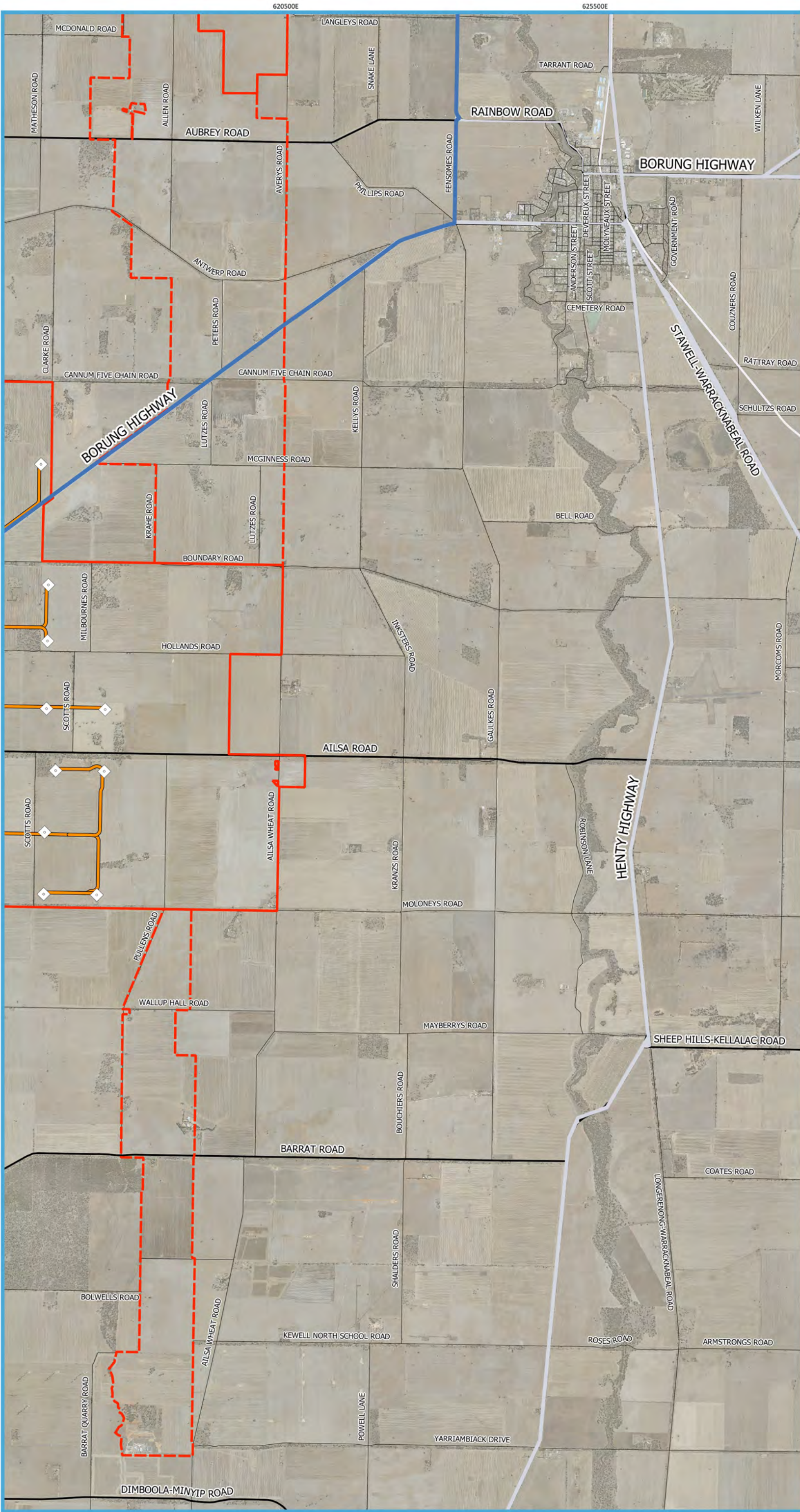
### Legend

- Council - Access Point
- DoT - Access Point
- Project Boundary**
- Wind Farm Boundary
- Indicative Easement Corridor
- Overdimensional Route
- WTG
- T22 - PRINCIPAL ROAD NETWORK
- Internal Access Track



Workspace: WAP Pin SiteAccess V01-06  
 Layout Name: WAP Pin AccessPoints  
 Layout Version: v01-06  
 Paper Size: A3  
 Scale: 60000  
 Date: 2023 05 02  
 Drawn By: Kyle Sandona  
 QGIS Version: 32804  
 CRS: EPSG:28354





# Warracknabeal Energy Park

## Site Access Plan

### Legend

#### Project Boundary

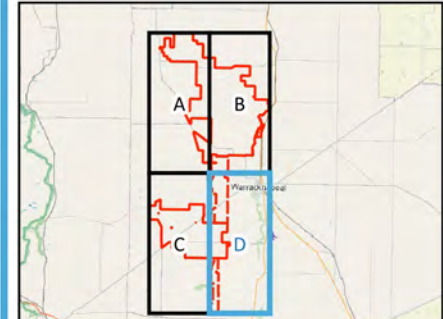
- Wind Farm Boundary
- Indicative Easement Corridor
- Overdimensional Route
- TZ1 - STATE TRANSPORT INFRASTRUCTURE
- TZ2 - PRINCIPAL ROAD NETWORK

N005865

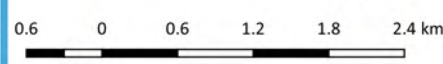
N005865

N005165

N005065



Workspace: WAEF Pin SiteAccess V01-06  
 Layout Name: WAEF Pin AccessPoints  
 Layout Version: v01-06  
 Paper Size: A3  
 Scale: 60000  
 Date: 2023 05 02  
 Drawn By: Kyle Sandona  
 QGIS Version: 32804  
 CRS: EPSG:28354

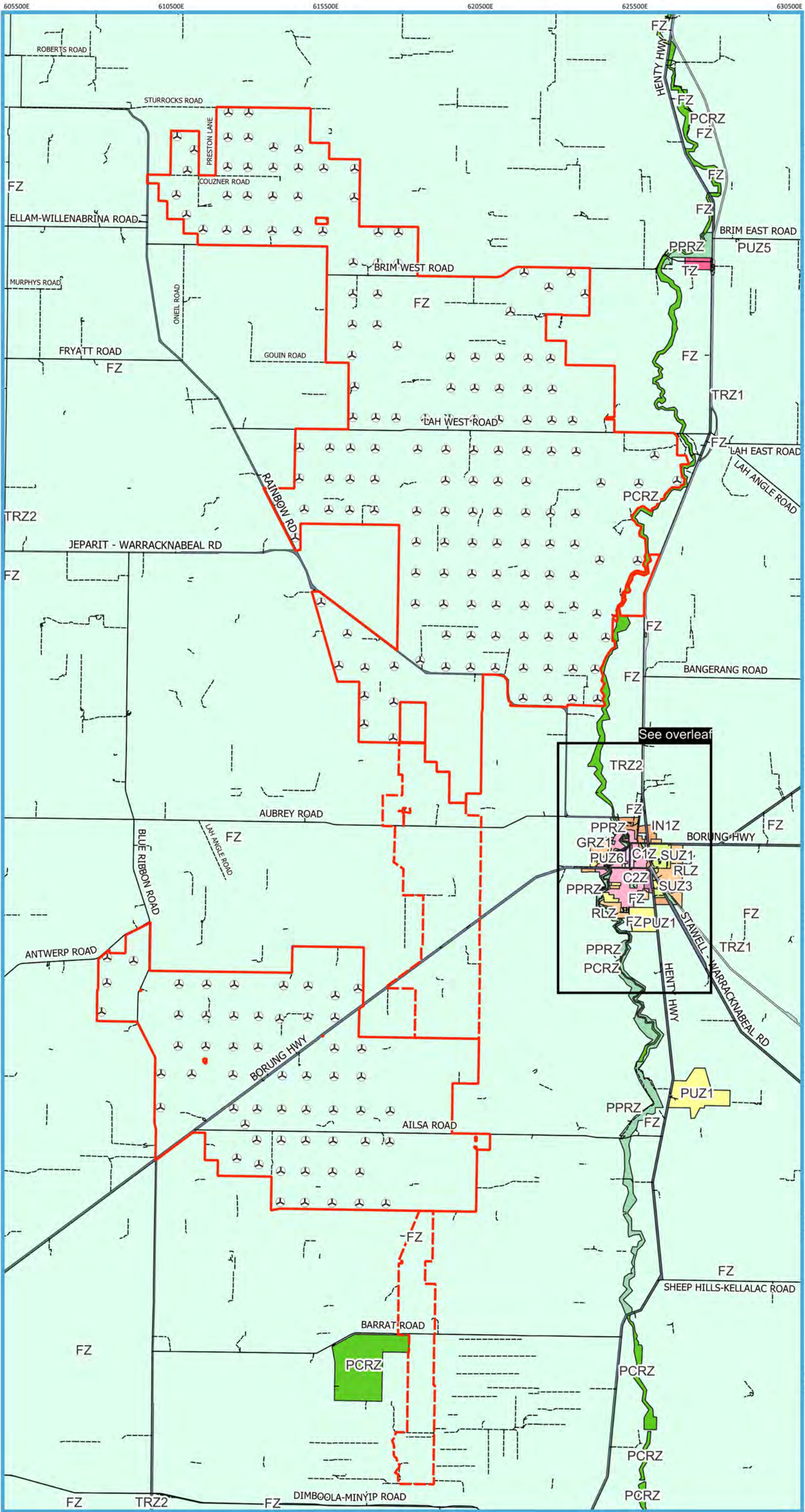


**Warracknabeal**  
Energy Park

# Warracknabeal Energy Park

Attachment B.11: Planning Zones





# Warracknabeal Energy Park

## Planning Zones Overview

### Legend

#### Project Boundary

- Wind Farm Boundary
- Indicative Easement Area
- WTG

#### Planning Zones

- COMMERCIAL 1 ZONE
- COMMERCIAL 2 ZONE
- FARMING ZONE
- GENERAL RESIDENTIAL ZONE - SCHEDULE 1
- INDUSTRIAL 1 ZONE
- PUBLIC CONSERVATION AND RESOURCE ZONE
- PUBLIC PARK AND RECREATION ZONE
- PUBLIC USE ZONE - CEMETERY/CREMATORIUM
- PUBLIC USE ZONE - EDUCATION
- PUBLIC USE ZONE - HEALTH AND COMMUNITY
- PUBLIC USE ZONE - LOCAL GOVERNMENT
- PUBLIC USE ZONE - SERVICE AND UTILITY
- RURAL LIVING ZONE
- SPECIAL USE ZONE - SCHEDULE 1
- SPECIAL USE ZONE - SCHEDULE 2
- SPECIAL USE ZONE - SCHEDULE 3
- TOWNSHIP ZONE
- TRANSPORT ZONE 1 - STATE TRANSPORT INFRASTRUCTURE
- TRANSPORT ZONE 2 - PRINCIPAL ROAD NETWORK

N0050109  
N005009  
N005009  
N005665  
N005665  
N005865  
N005865  
N005165  
N0050165



Workspace: WAP Pin Zones Overview v01.08  
 Layout Name: WAP Pin Zones Overview  
 Layout Version: V01.08  
 Paper Size: A3  
 Scale: 20000  
 Date: 2023-05-02  
 Drawn By: Kylie Sandona  
 QGIS Version: 3.28.04  
 CRS: EPSG:7854



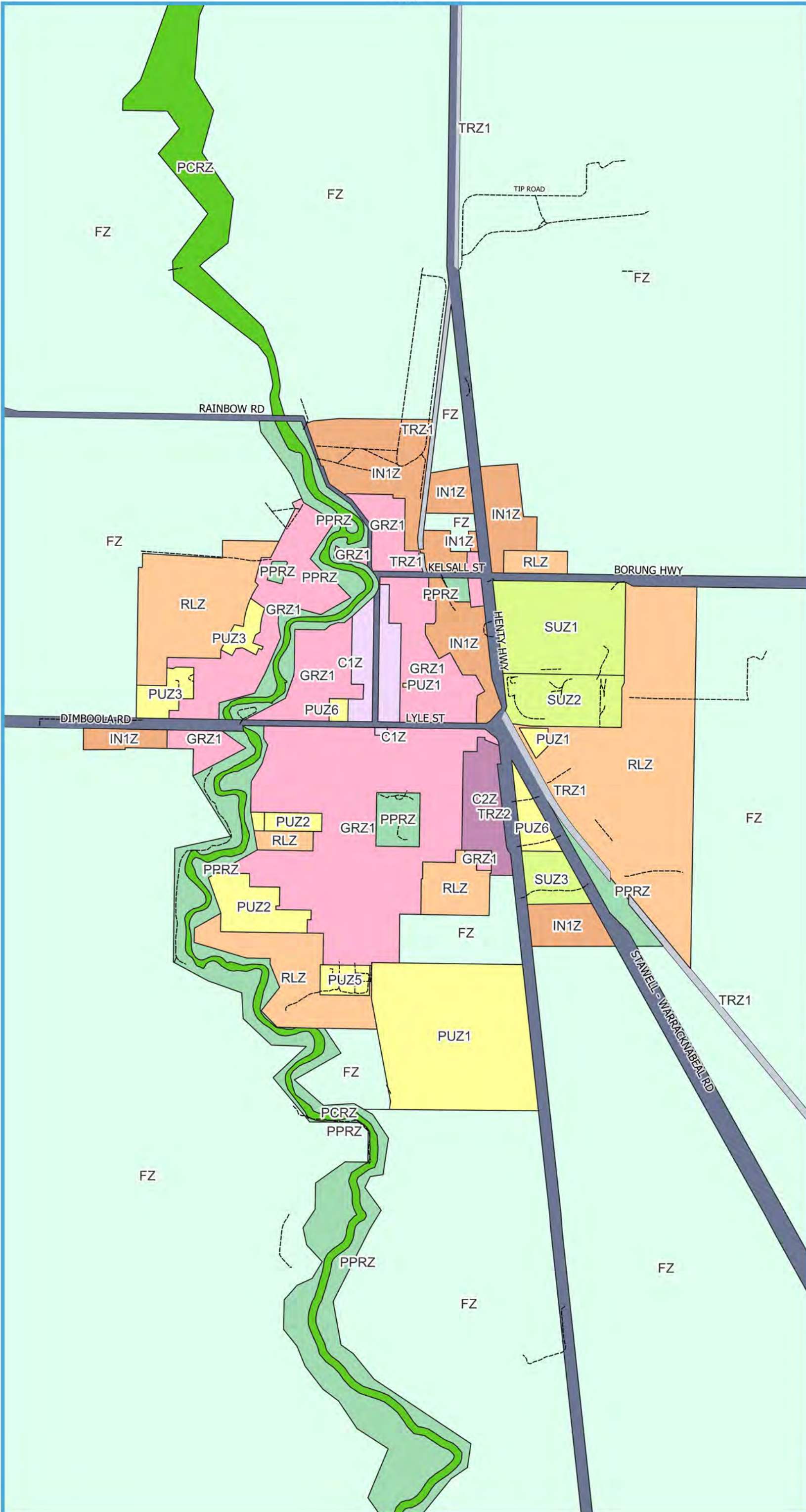
# Warracknabeal Energy Park

## Planning Zones Overview

### Legend

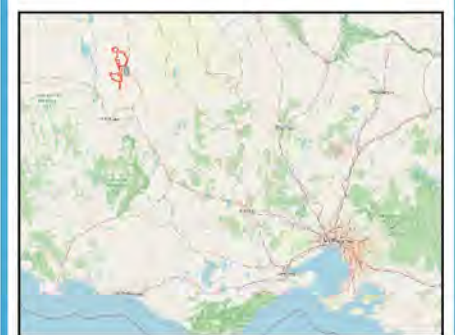
#### Planning Zones

- COMMERCIAL 1 ZONE
- COMMERCIAL 2 ZONE
- FARMING ZONE
- GENERAL RESIDENTIAL ZONE - SCHEDULE 1
- INDUSTRIAL 1 ZONE
- PUBLIC CONSERVATION AND RESOURCE ZONE
- PUBLIC PARK AND RECREATION ZONE
- PUBLIC USE ZONE - CEMETERY/CREMATORIUM
- PUBLIC USE ZONE - EDUCATION
- PUBLIC USE ZONE - HEALTH AND COMMUNITY
- PUBLIC USE ZONE - LOCAL GOVERNMENT
- PUBLIC USE ZONE - SERVICE AND UTILITY
- RURAL LIVING ZONE
- SPECIAL USE ZONE - SCHEDULE 1
- SPECIAL USE ZONE - SCHEDULE 2
- SPECIAL USE ZONE - SCHEDULE 3
- TRANSPORT ZONE 1 - STATE TRANSPORT INFRASTRUCTURE
- TRANSPORT ZONE 2 - PRINCIPAL ROAD NETWORK




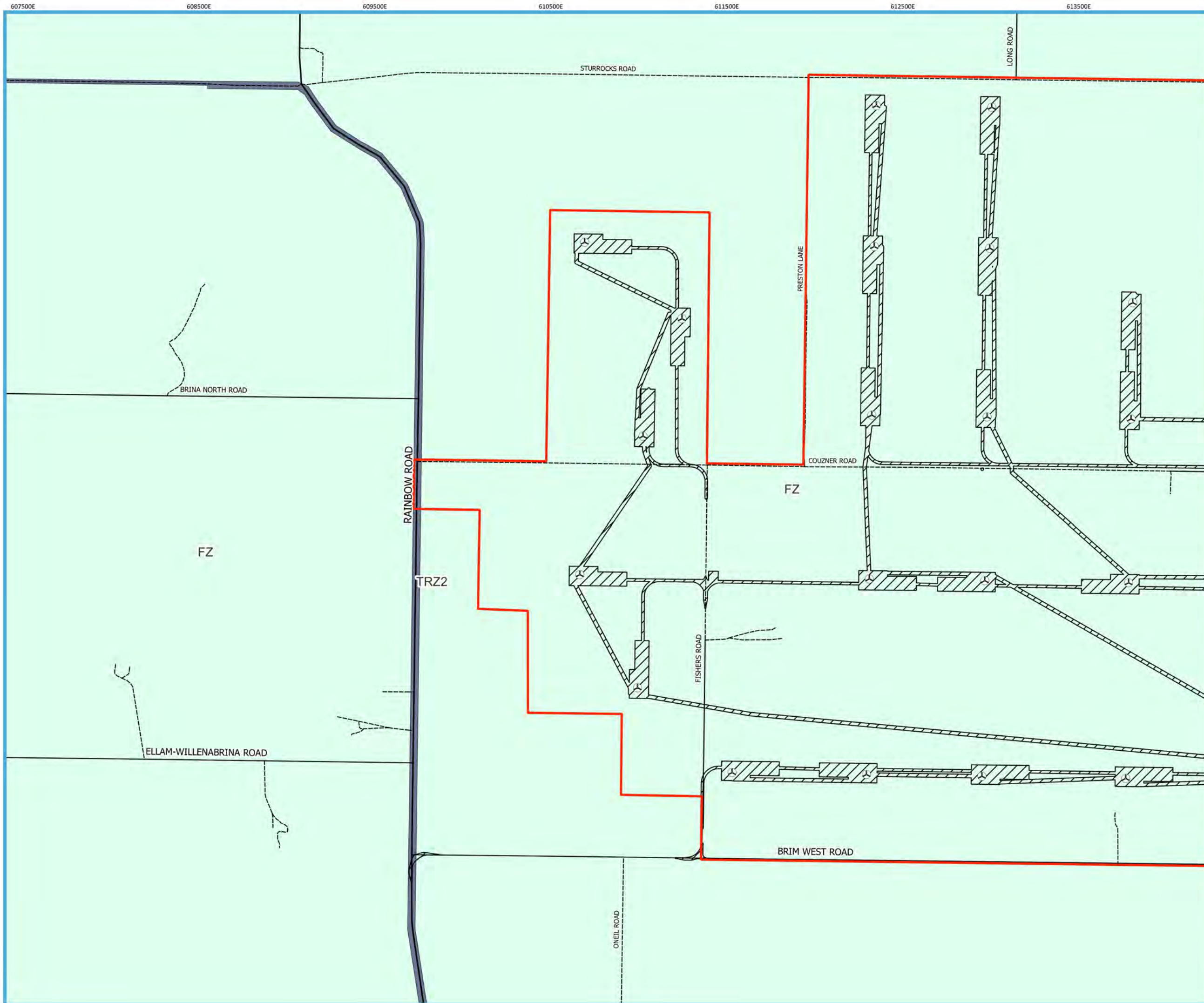
N0050665

N0055865



Workpace: WAEP Pln Zones Overview v01.08  
 Layout Name: WAEP Pln Zones Overview  
 Layout Version: V01.08  
 Paper Size: A3  
 Scale: 20000  
 Date: 2023-05-02  
 Drawn By: Kyle Sandona  
 QGIS Version: 32804  
 CRS: EPSG:7854





# Warracknabeal Energy Park

## Planning Zones

### Legend

#### Project Boundary

Wind Farm Boundary

WTG

Project Works Footprint

#### Planning Zones

FARMING ZONE

TRANSPORT ZONE 2 - PRINCIPAL ROAD NETWORK



Workspace: WAEP Pin Zones v01.08  
 Layout Name: WAEP Pin Zones  
 Layout Version: V01.08  
 Paper Size: A3  
 Scale: 20000  
 Date: 2023 05 02  
 Drawn By: Kylie Sandona  
 QGIS Version: 32403  
 CRS: EPSG:7854



614500E 615500E 616500E 617500E 618500E 619500E 620500E


# Warracknabeal Energy Park


## Planning Zones

### Legend


**Project Boundary**

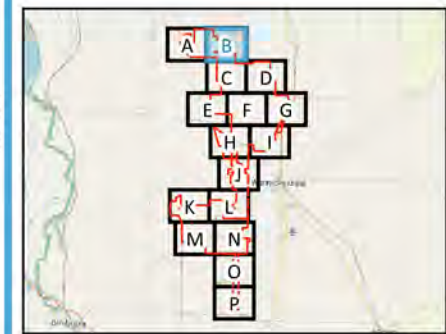
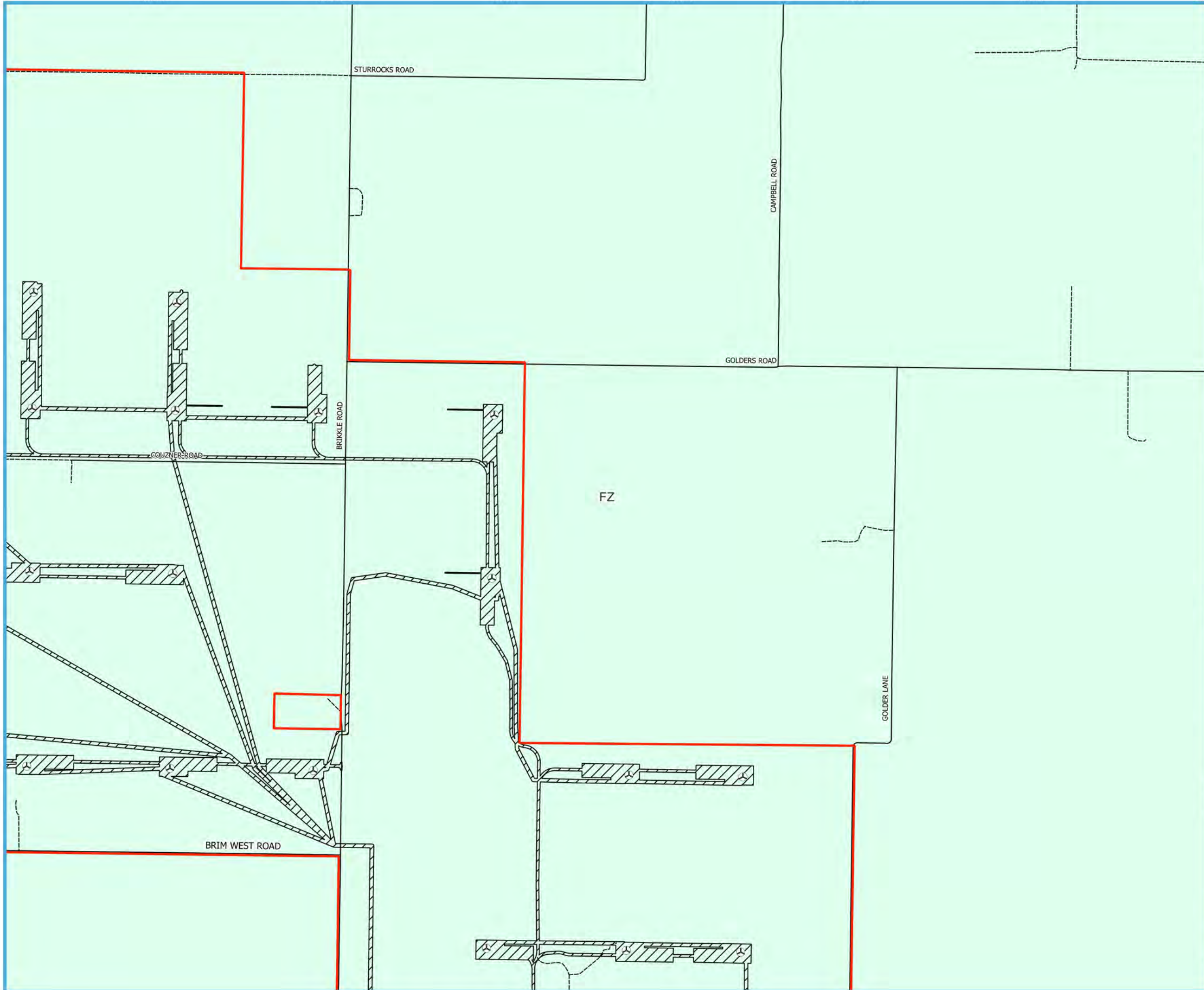
 Wind Farm Boundary

 WTG


 Project Works Footprint

**Planning Zones**

 FARMING ZONE



Workspace: WAEP Pin Zones v01.08  
 Layout Name: WAEP Pin Zones  
 Layout Version: V01.08  
 Paper Size: A3  
 Scale: 20000  
 Date: 2023 05 02  
 Drawn By: Kyle Sandona  
 QGIS Version: 32403  
 CRS: EPSG:7854





614500E

615500E

616500E

617500E

618500E

619500E

620500E

# Warracknabeal Energy Park


## Planning Zones

### Legend

#### Project Boundary

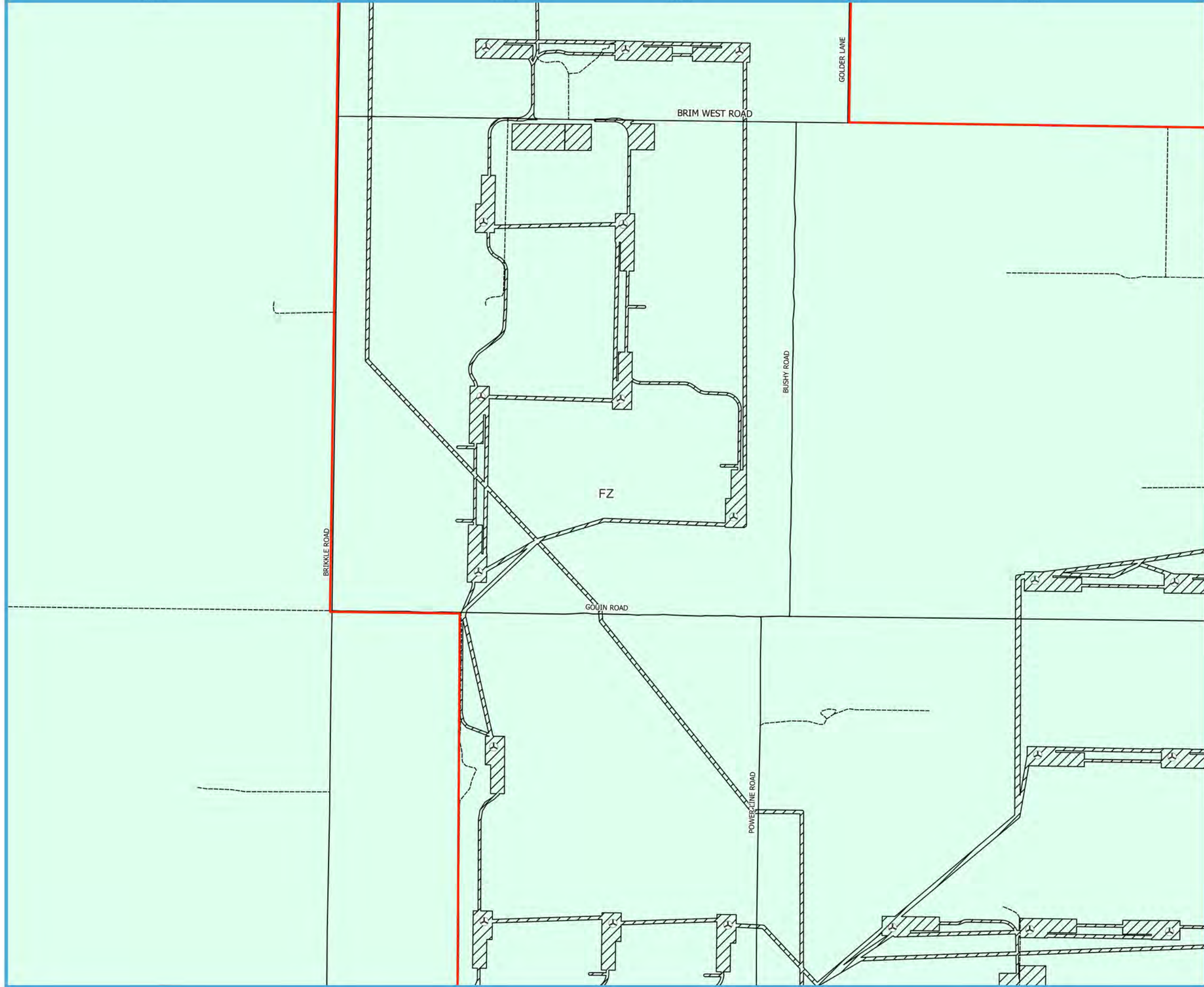
 Wind Farm Boundary

 WTG

 Project Works Footprint

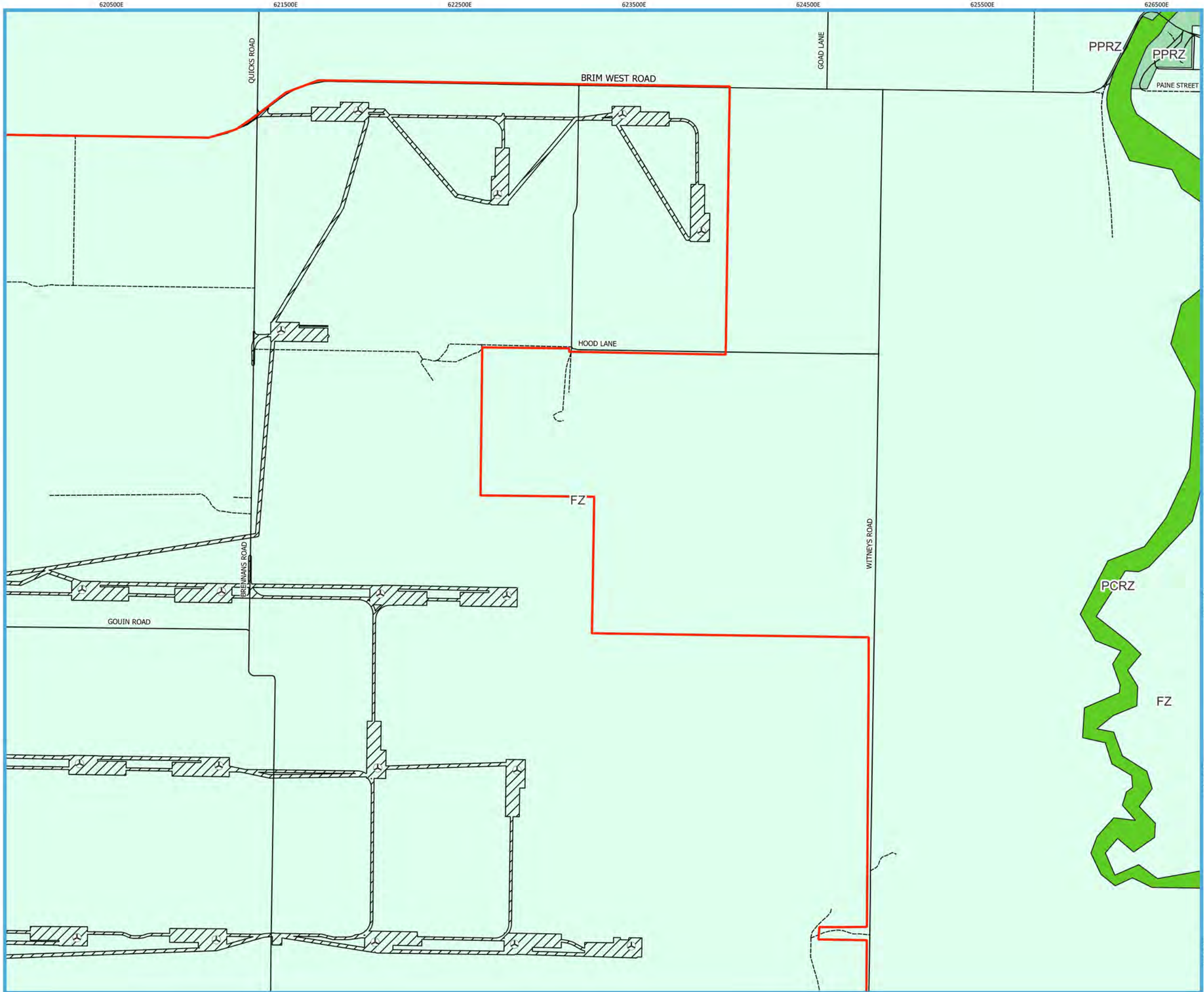
#### Planning Zones

 FARMING ZONE



Workspace: WAEP Pin Zones v01.08  
 Layout Name: WAEP Pin Zones  
 Layout Version: V01.08  
 Paper Size: A3  
 Scale: 20000  
 Date: 2023 05 02  
 Drawn By: Kylie Sandona  
 QGIS Version: 3.24.03  
 CRS: EPSG:7854





# Warracknabeal Energy Park

## Planning Zones

### Legend

#### Project Boundary

- Wind Farm Boundary
- WTG
- Project Works Footprint

#### Planning Zones

- FARMING ZONE
- PUBLIC CONSERVATION AND RESOURCE ZONE
- PUBLIC PARK AND RECREATION ZONE



Workspace: WAEP Pin Zones v01.08  
 Layout Name: WAEP Pin Zones  
 Layout Version: V01.08  
 Paper Size: A3  
 Scale: 20000  
 Date: 2023 05 02  
 Drawn By: Kyle Sandona  
 QGIS Version: 3.24.03  
 CRS: EPSG:7854



611500E 612500E 613500E 614500E 615500E 616500E

JOHNS ROAD

LAH WEST ROAD

FZ

ANGIP LANE

TRZ2

RAINBOW ROAD

BRIKKLE ROAD

EXCHANGE ROAD

JEPARIT-WARRACKNABEAL ROAD

FZ

GRAETZ ROAD




HEINLANS

# Warracknabeal Energy Park



## Planning Zones

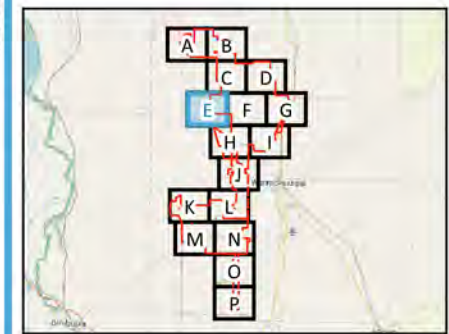
### Legend

#### Project Boundary

-  Wind Farm Boundary
-  WTG
-  Project Works Footprint

#### Planning Zones

-  FARMING ZONE
-  TRANSPORT ZONE 2 - PRINCIPAL ROAD NETWORK

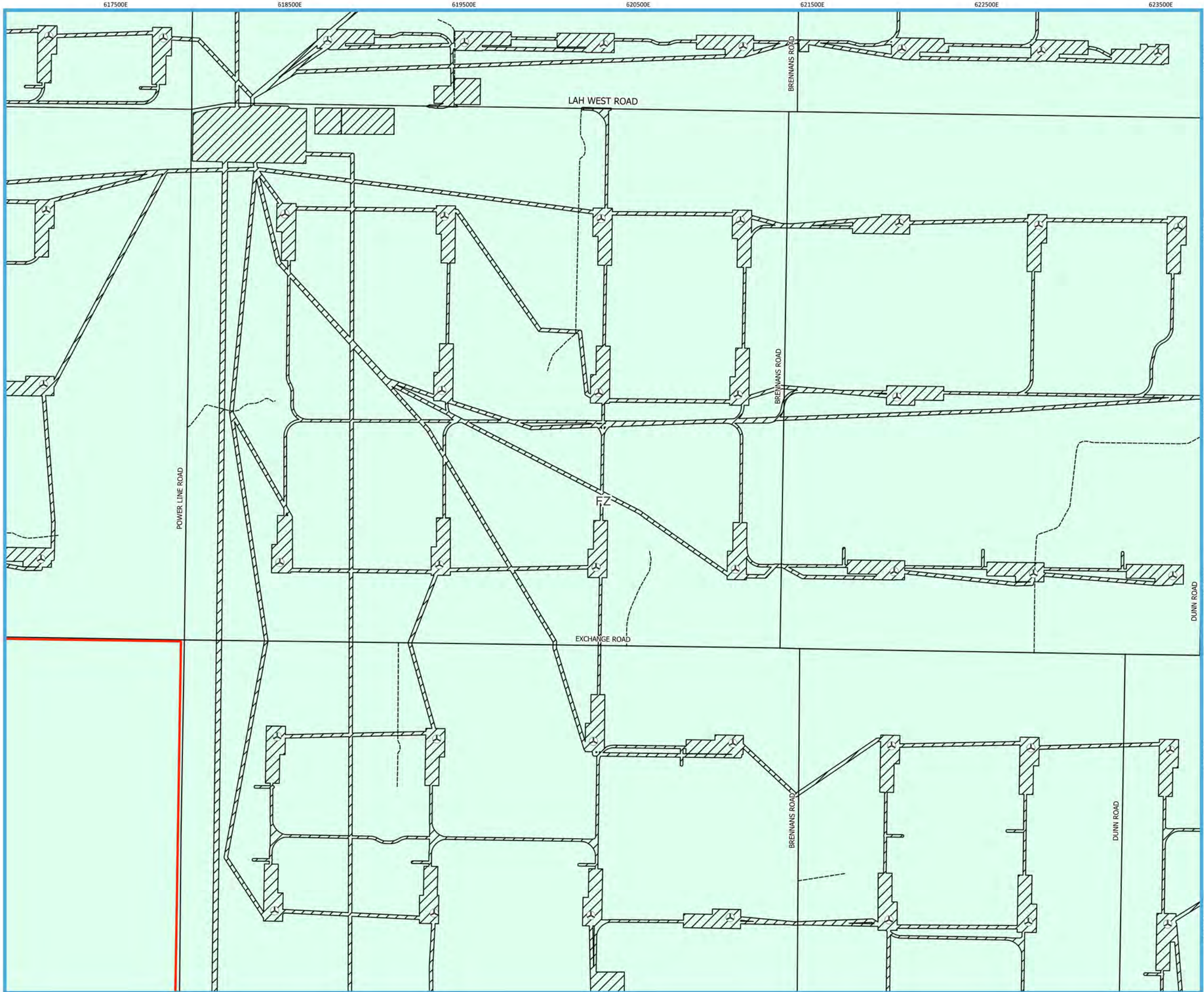


Workspace: WAEP Pin Zones v01.08  
 Layout Name: WAEP Pin Zones  
 Layout Version: V01.08  
 Paper Size: A3  
 Scale: 20000  
 Date: 2023-05-02  
 Drawn By: Kylie Sandona  
 QGIS Version: 3.24.03  
 CRS: EPSG:7854



0.2 0 0.2 0.4 0.6 0.8 km



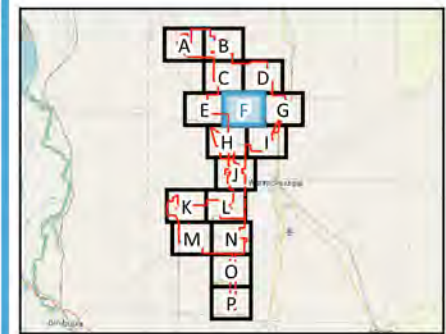


# Warracknabeal Energy Park

## Planning Zones

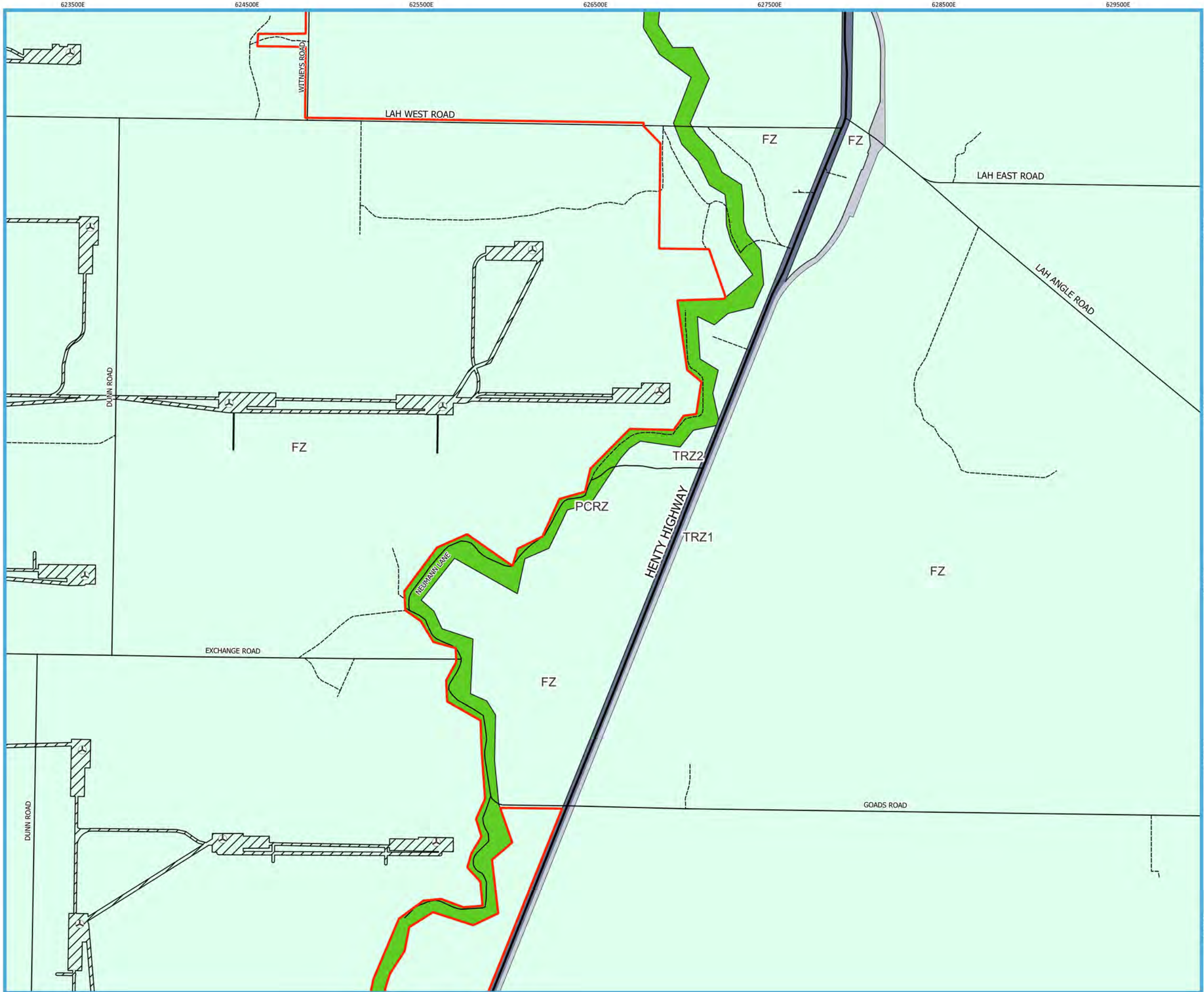
### Legend

- Project Boundary**
- Wind Farm Boundary
- WTG
- Project Works Footprint
- Planning Zones**
- FARMING ZONE



Workspace: WAEP Pin Zones v01.08  
 Layout Name: WAEP Pin Zones  
 Layout Version: V01.08  
 Paper Size: A3  
 Scale: 20000  
 Date: 2023-05-02  
 Drawn By: Kylie Sandona  
 QGIS Version: 3.24.03  
 CRS: EPSG:7854





# Warracknabeal Energy Park

## Planning Zones

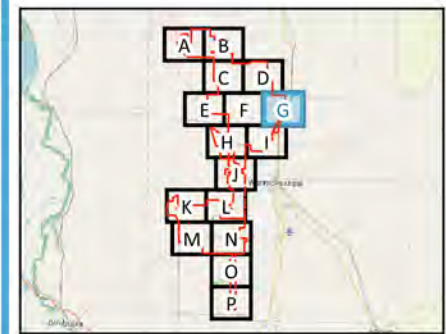
### Legend

#### Project Boundary

- Wind Farm Boundary
- WTG
- Project Works Footprint

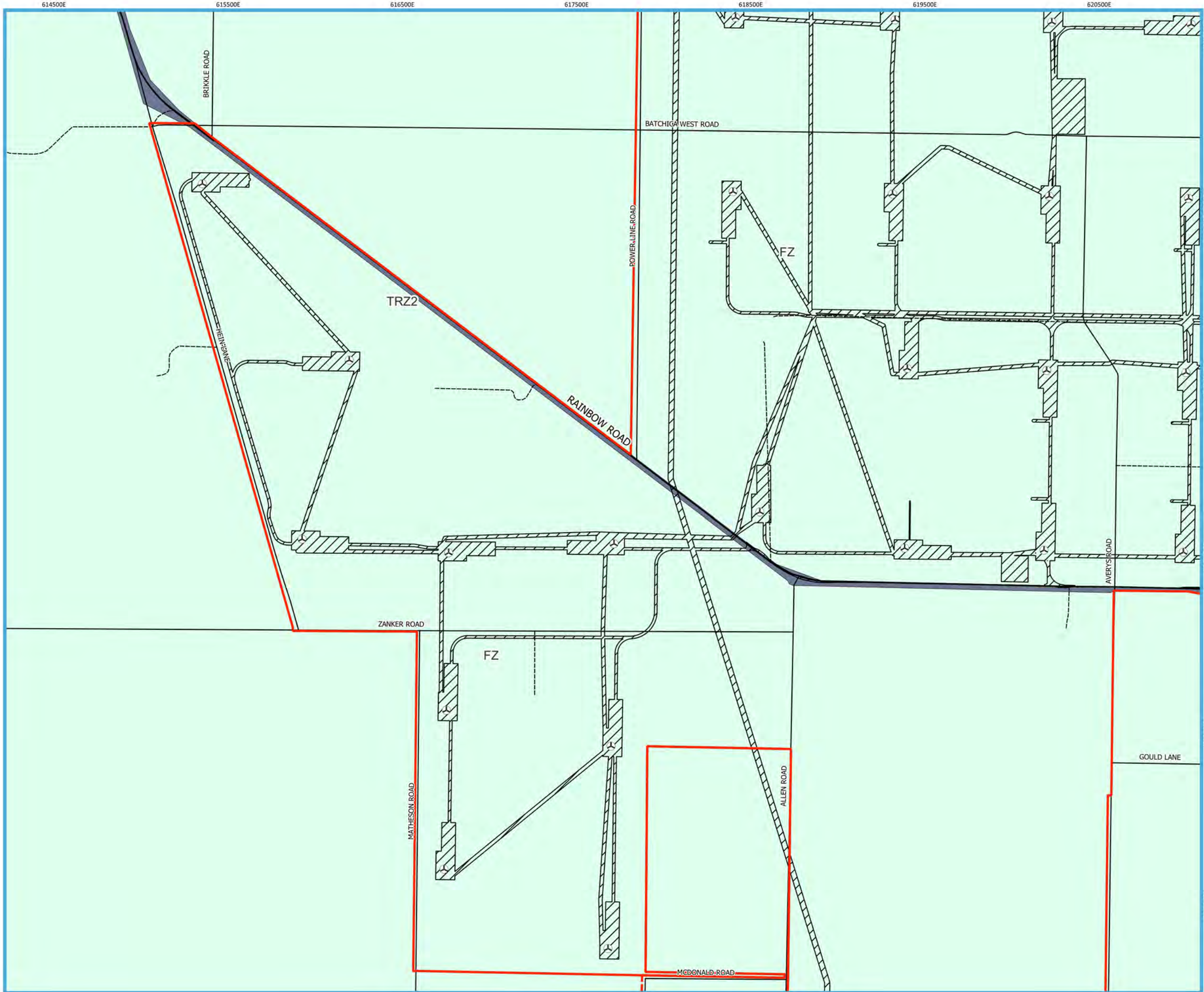
#### Planning Zones

- FARMING ZONE
- PUBLIC CONSERVATION AND RESOURCE ZONE
- TRANSPORT ZONE 1 - STATE TRANSPORT INFRASTRUCTURE
- TRANSPORT ZONE 2 - PRINCIPAL ROAD NETWORK



Workspace: WAEP Pin Zones v01.08  
 Layout Name: WAEP Pin Zones  
 Layout Version: V01.08  
 Paper Size: A3  
 Scale: 20000  
 Date: 2023-05-02  
 Drawn By: Kylie Sandona  
 QGIS Version: 3.24.03  
 CRS: EPSG:7854



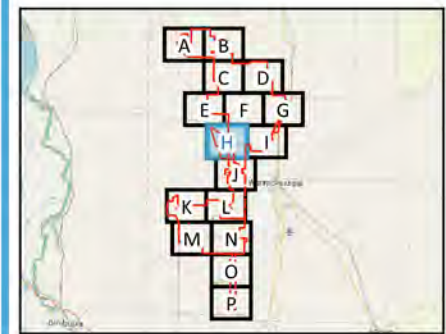


# Warracknabeal Energy Park

## Planning Zones

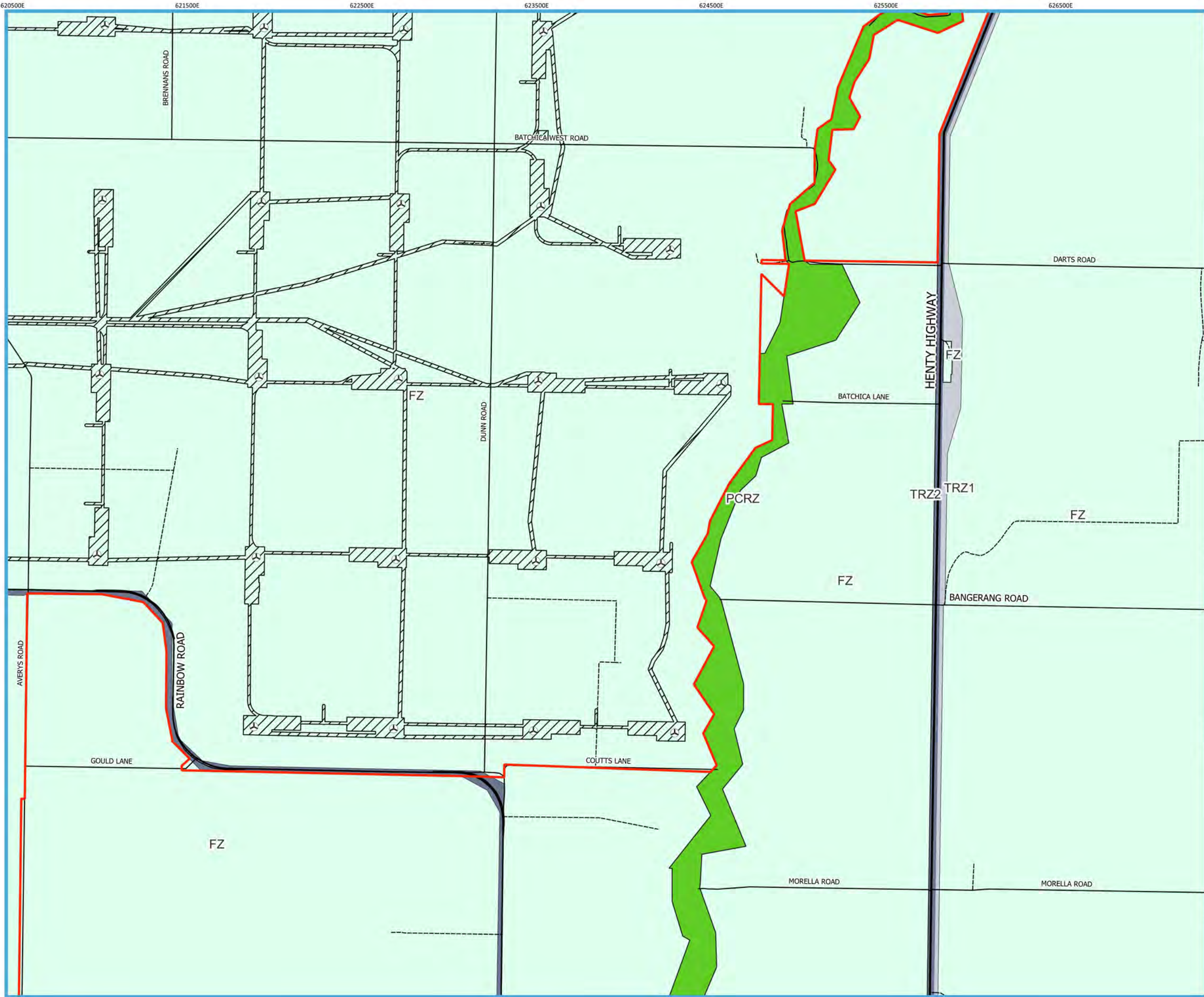
### Legend

- Project Boundary**
- Indicative Easement Corridor
  - Wind Farm Boundary
  - WTG
  - Project Works Footprint
- Planning Zones**
- FARMING ZONE
  - TRANSPORT ZONE 2 - PRINCIPAL ROAD NETWORK



Workspace: WAEP Pin Zones v01.08  
 Layout Name: WAEP Pin Zones  
 Layout Version: V01.08  
 Paper Size: A3  
 Scale: 20000  
 Date: 2023-05-02  
 Drawn By: Kylie Sandona  
 QGIS Version: 3.24.03  
 CRS: EPSG:7854



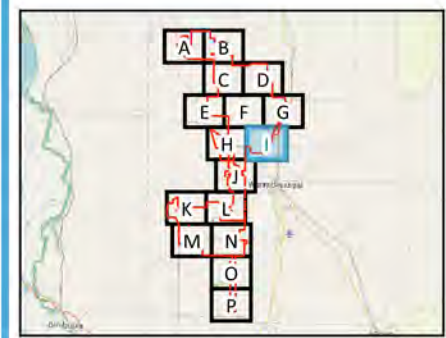


# Warracknabeal Energy Park

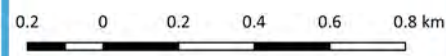
## Planning Zones

### Legend

- Project Boundary**
- Wind Farm Boundary
- WTG
- Project Works Footprint
- Planning Zones**
- FARMING ZONE
- PUBLIC CONSERVATION AND RESOURCE ZONE
- TRANSPORT ZONE 1 - STATE TRANSPORT INFRASTRUCTURE
- TRANSPORT ZONE 2 - PRINCIPAL ROAD NETWORK



Workspace: WAEP Pin Zones v01.08  
 Layout Name: WAEP Pin Zones  
 Layout Version: V01.08  
 Paper Size: A3  
 Scale: 20000  
 Date: 2023-05-02  
 Drawn By: Kylie Sandona  
 QGIS Version: 3.24.03  
 CRS: EPSG:7854



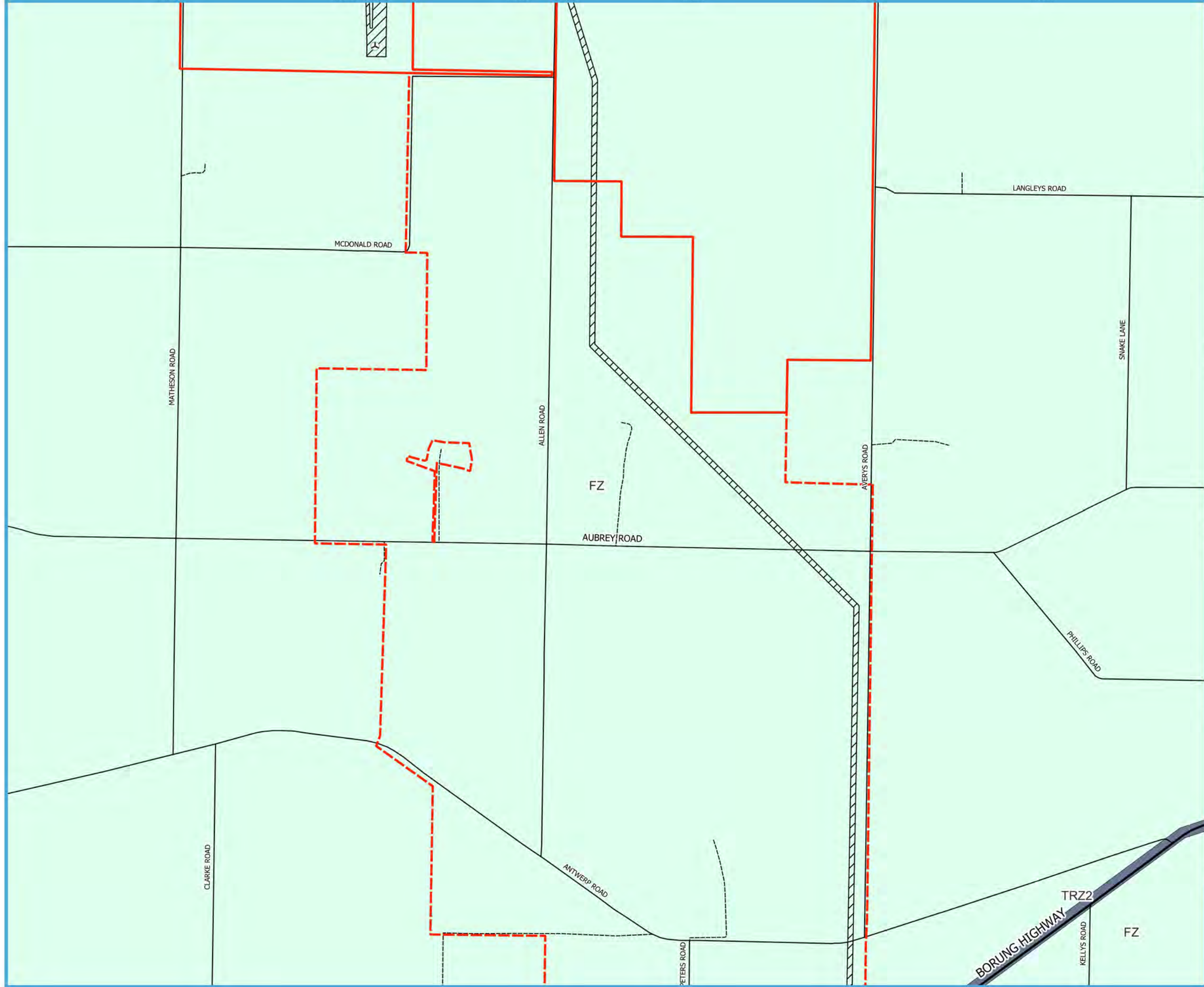
616500E 617500E 618500E 619500E 620500E 621500E

# Warracknabeal Energy Park

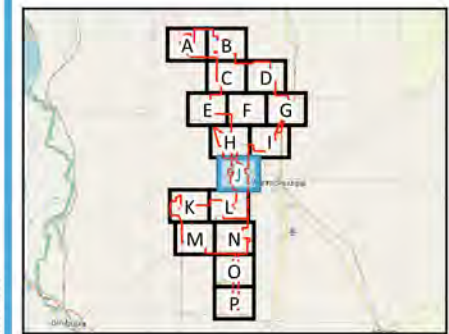
## Planning Zones

### Legend


- Project Boundary**
- Indicative Easement Corridor
  - Wind Farm Boundary
  - WTG
  - Project Works Footprint
- Planning Zones**
- FARMING ZONE
  - TRANSPORT ZONE 2 - PRINCIPAL ROAD NETWORK



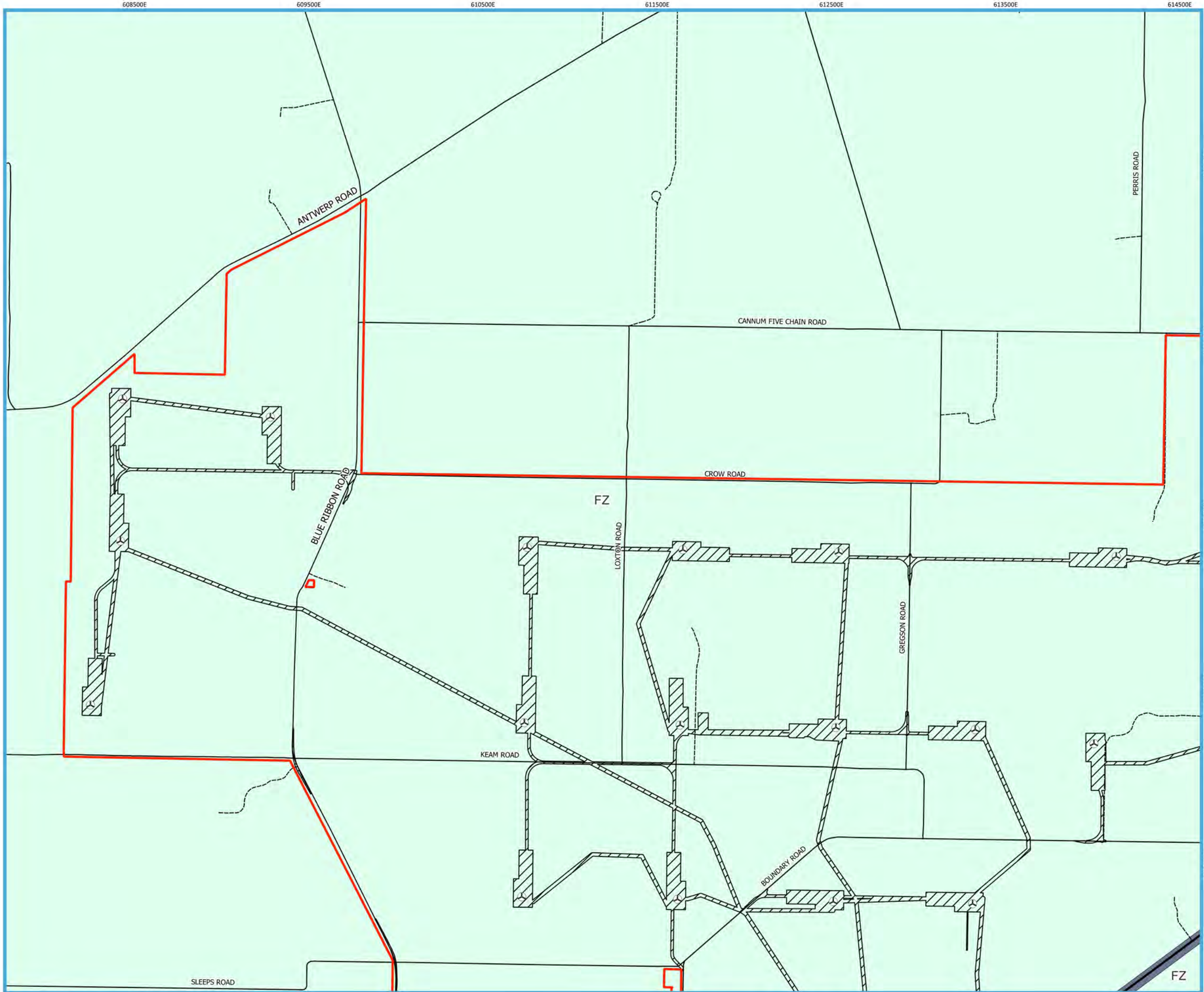
N0051665  
N0050665  
N0056865  
N0058865  
N0059865  
N0050000  
N0057500  
N0059000



Workspace: WAEP Pin Zones v01.08  
 Layout Name: WAEP Pin Zones  
 Layout Version: V01.08  
 Paper Size: A3  
 Scale: 20000  
 Date: 2023 05 02  
 Drawn By: Kyle Sandona  
 QGIS Version: 32403  
 CRS: EPSG:7854





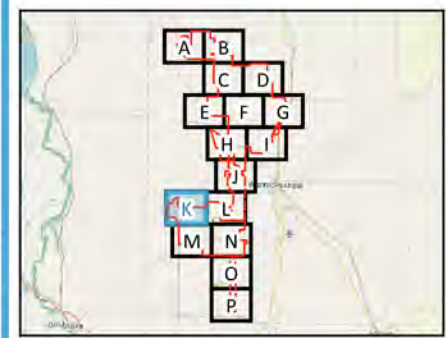


# Warracknabeal Energy Park

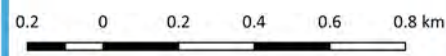
## Planning Zones

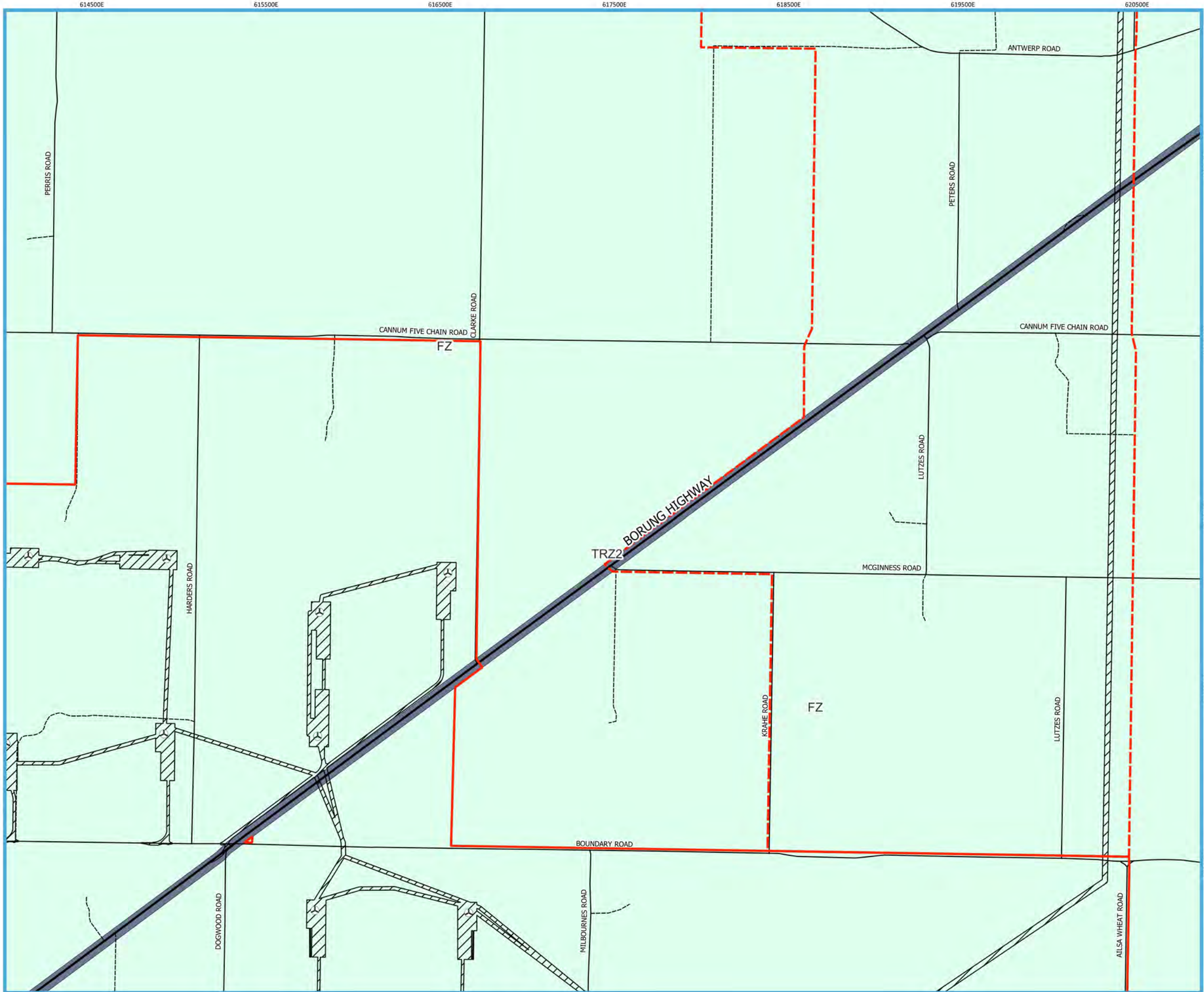
### Legend

- Project Boundary**
- Wind Farm Boundary
- WTG
- Project Works Footprint
- Planning Zones**
- FARMING ZONE



Workspace: WAEP Pin Zones v01.08  
 Layout Name: WAEP Pin Zones  
 Layout Version: V01.08  
 Paper Size: A3  
 Scale: 20000  
 Date: 2023-05-02  
 Drawn By: Kylie Sandona  
 QGIS Version: 3.24.03  
 CRS: EPSG:7854



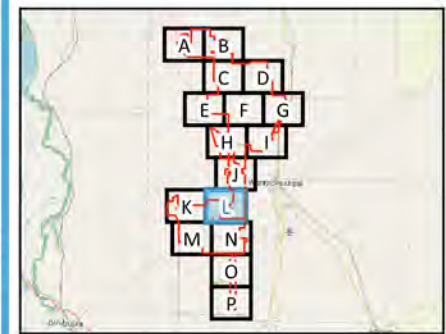


# Warracknabeal Energy Park

## Planning Zones

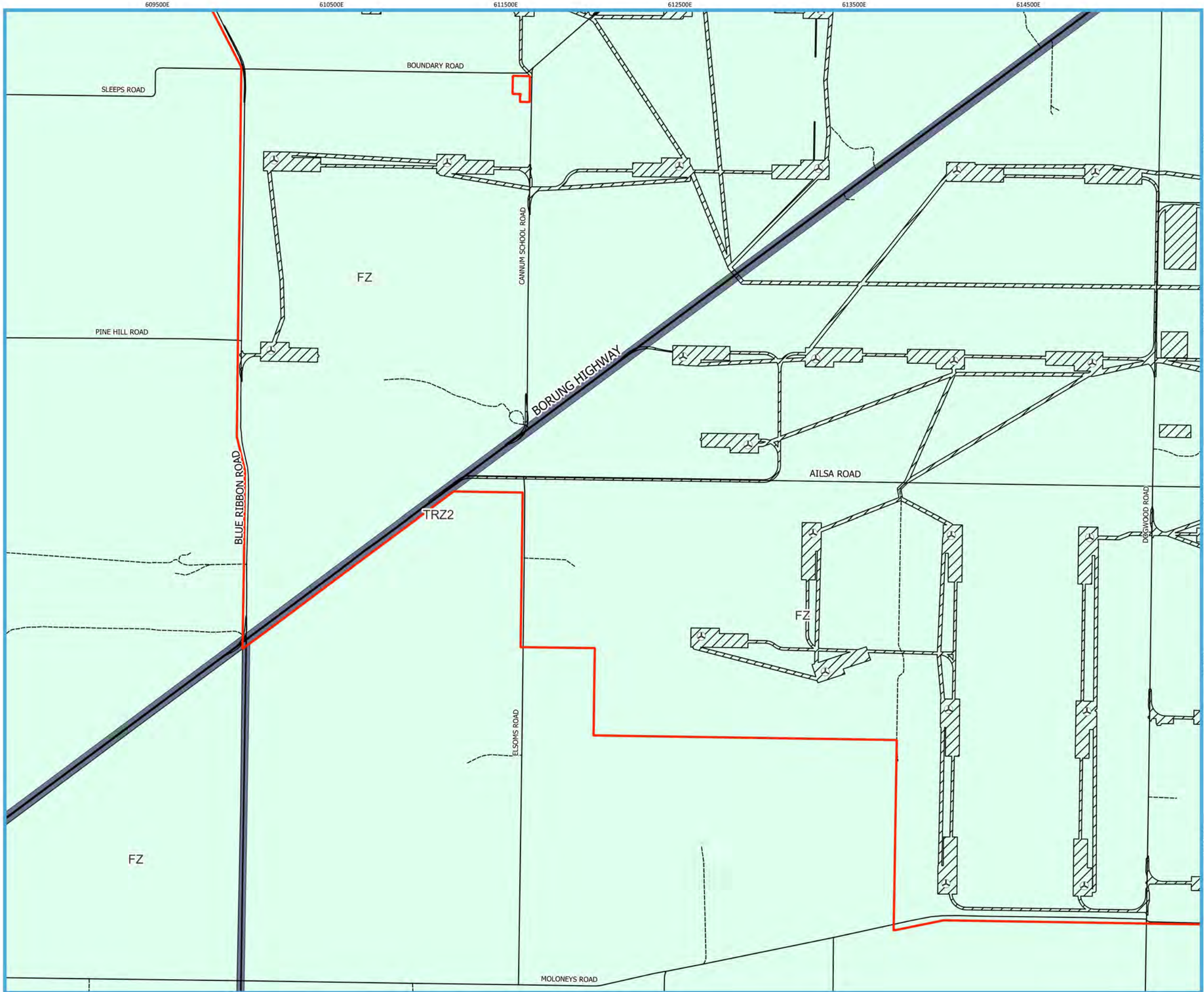
### Legend

- Project Boundary**
- Indicative Easement Corridor
  - Wind Farm Boundary
  - WTG
  - Project Works Footprint
- Planning Zones**
- FARMING ZONE
  - TRANSPORT ZONE 2 - PRINCIPAL ROAD NETWORK



Workspace: WAEP Pin Zones v01.08  
 Layout Name: WAEP Pin Zones  
 Layout Version: V01.08  
 Paper Size: A3  
 Scale: 20000  
 Date: 2023 05 02  
 Drawn By: Kylie Sandona  
 QGIS Version: 32403  
 CRS: EPSG:7854





# Warracknabeal Energy Park

## Planning Zones

### Legend

#### Project Boundary

Wind Farm Boundary

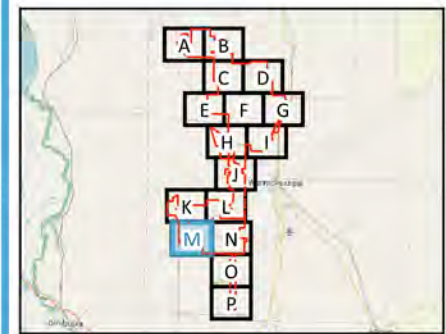
WTG

Project Works Footprint

#### Planning Zones

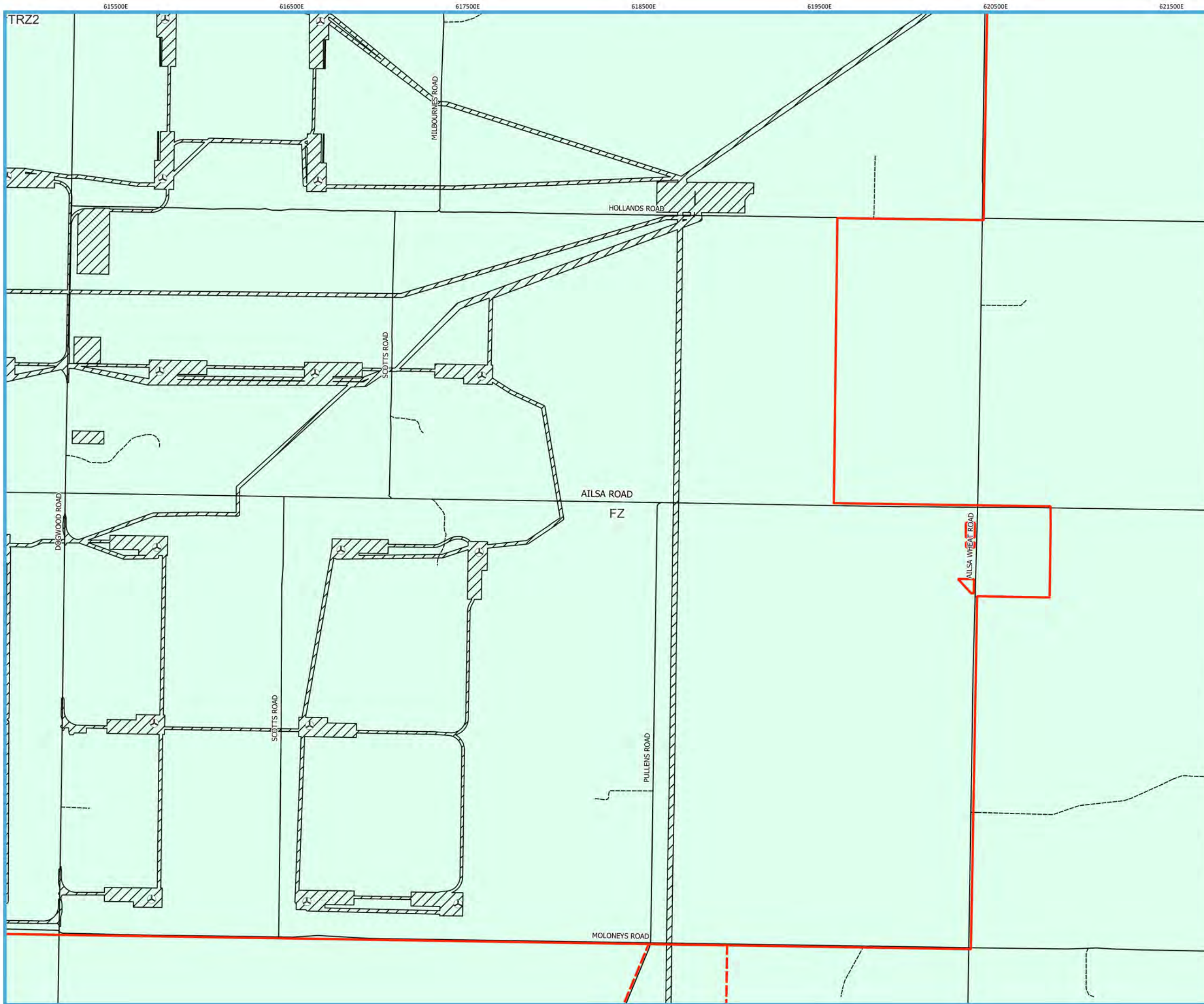
FARMING ZONE

TRANSPORT ZONE 2 - PRINCIPAL ROAD NETWORK



Workspace: WAEP Pin Zones v01.08  
 Layout Name: WAEP Pin Zones  
 Layout Version: V01.08  
 Paper Size: A3  
 Scale: 20000  
 Date: 2023 05 02  
 Drawn By: Kylie Sandona  
 QGIS Version: 3.24.03  
 CRS: EPSG:7854



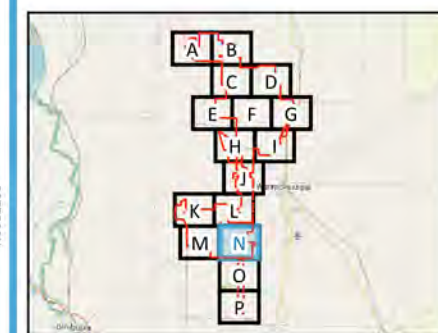


# Warracknabeal Energy Park


## Planning Zones

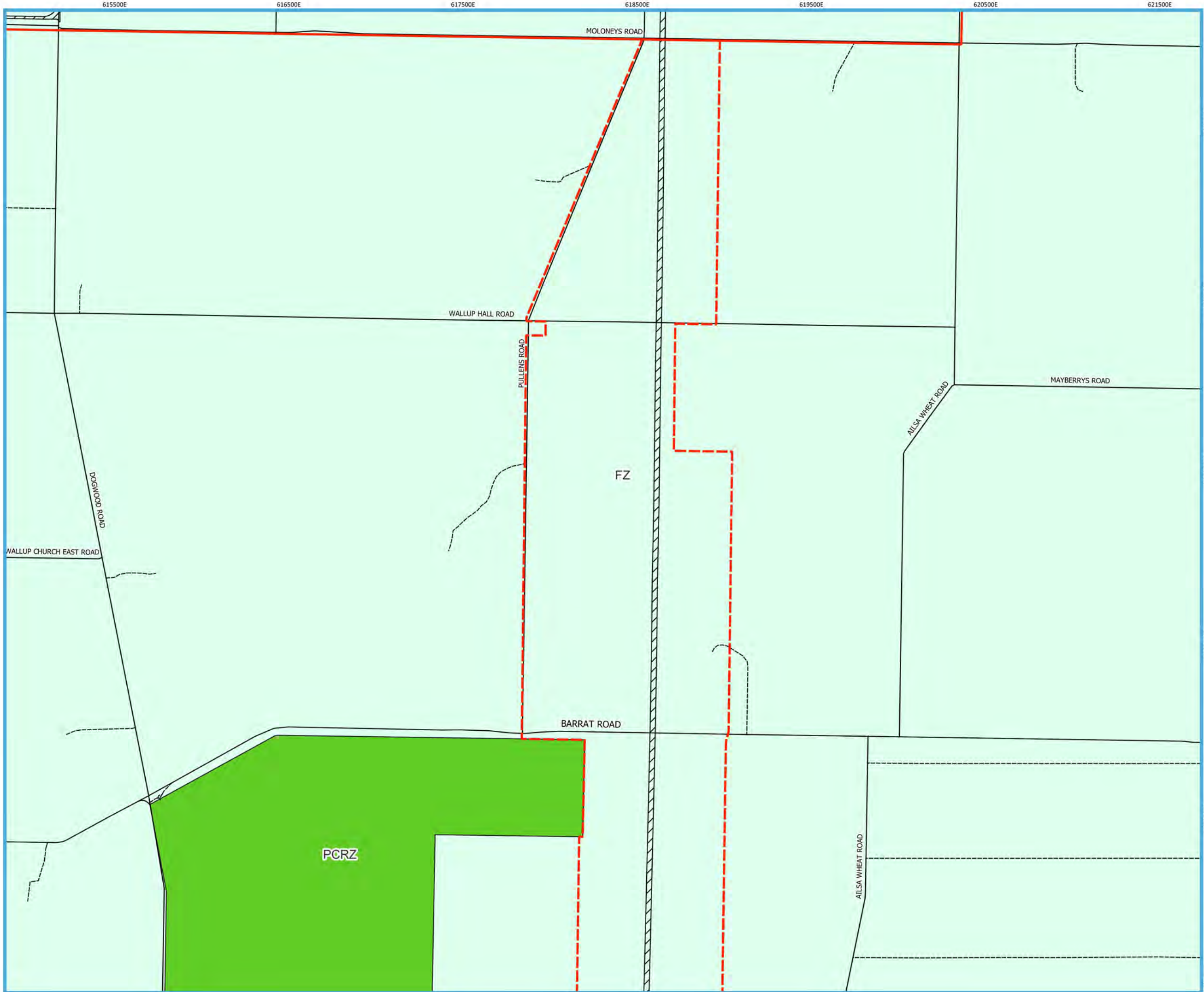
### Legend

- Project Boundary**
-  Indicative Easement Corridor
  -  Wind Farm Boundary
  -  WTG
  -  Project Works Footprint
- Planning Zones**
-  FARMING ZONE



Workspace: WAEP Pin Zones v01.08  
 Layout Name: WAEP Pin Zones  
 Layout Version: V01.08  
 Paper Size: A3  
 Scale: 20000  
 Date: 2023 05 02  
 Drawn By: Kylie Sandona  
 QGIS Version: 32403  
 CRS: EPSG:7854



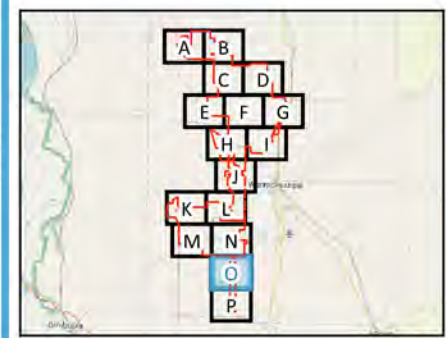


# Warracknabeal Energy Park

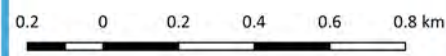
## Planning Zones

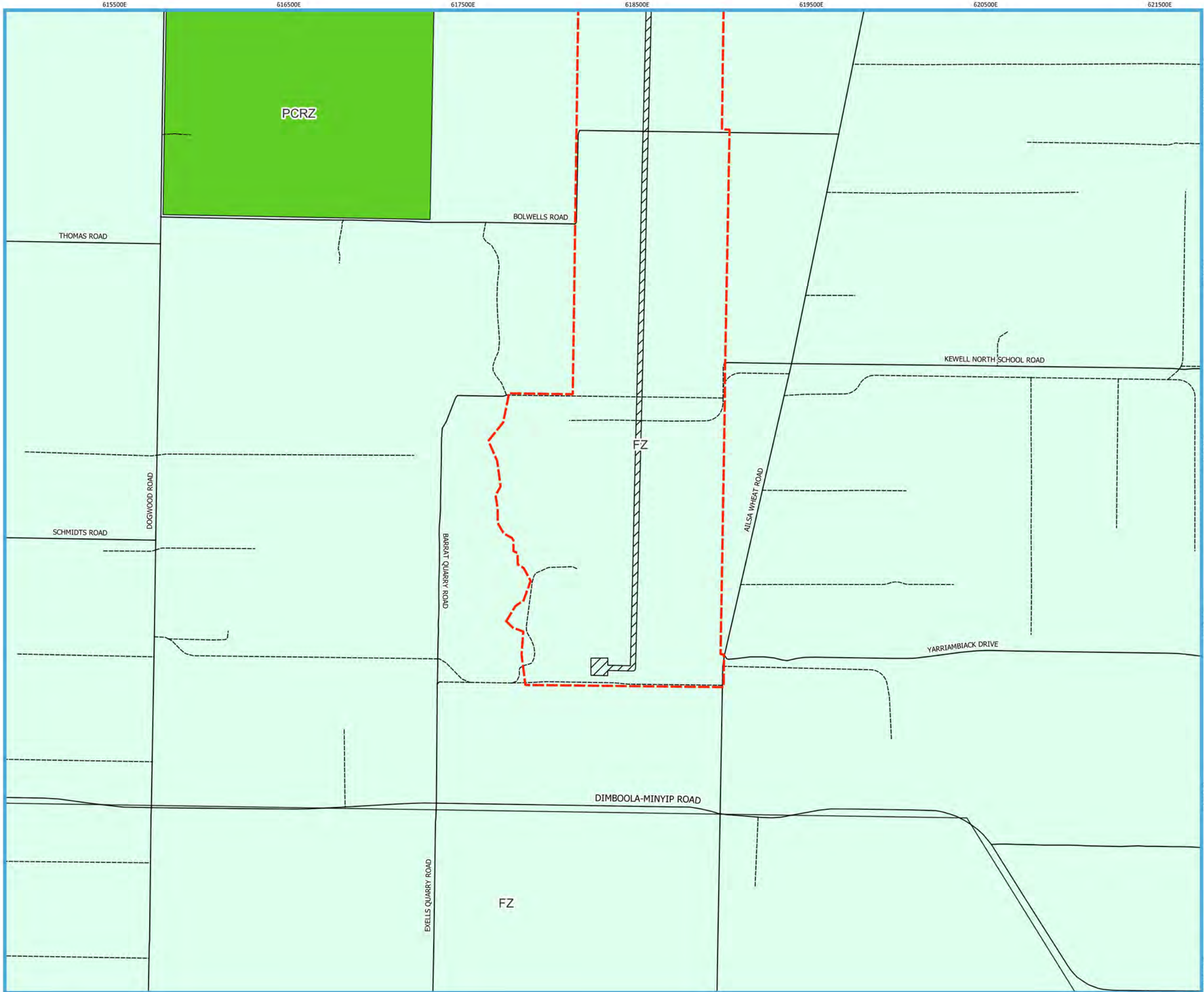
### Legend

- Project Boundary**
  - Indicative Easement Corridor
  - Project Works Footprint
- Planning Zones**
  - FARMING ZONE
  - PUBLIC CONSERVATION AND RESOURCE ZONE



Workspace: WAEP Pin Zones v01.08  
 Layout Name: WAEP Pin Zones  
 Layout Version: V01.08  
 Paper Size: A3  
 Scale: 20000  
 Date: 2023 05 02  
 Drawn By: Kylie Sandona  
 QGIS Version: 32403  
 CRS: EPSG:7854



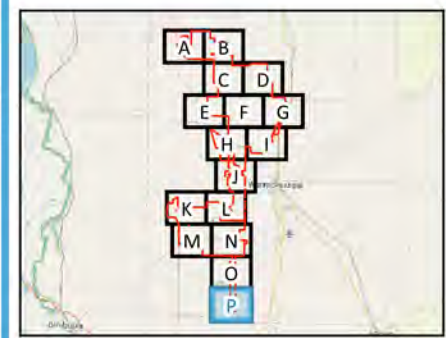


# Warracknabeal Energy Park

## Planning Zones

### Legend

- Project Boundary**
  - Indicative Easement Corridor
  - Project Works Footprint
- Planning Zones**
  - FARMING ZONE
  - PUBLIC CONSERVATION AND RESOURCE ZONE



Workspace: WAEP Pin Zones v01.08  
 Layout Name: WAEP Pin Zones  
 Layout Version: V01.08  
 Paper Size: A3  
 Scale: 20000  
 Date: 2023 05 02  
 Drawn By: Kylie Sandona  
 QGIS Version: 3.24.03  
 CRS: EPSG:7854

