






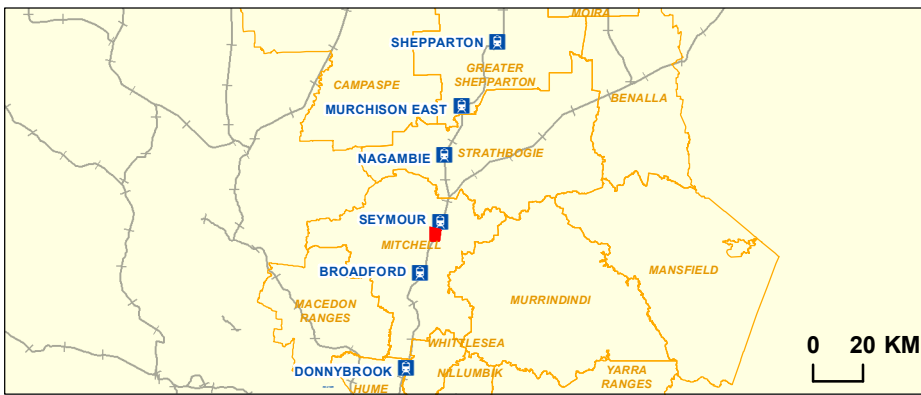




-  Rail station
-  Railway
-  Cadastre
-  LGA
-  Project Investigation Area
-  FZ - Farming Zone
-  PUZ4 - Public Use Zone Transport

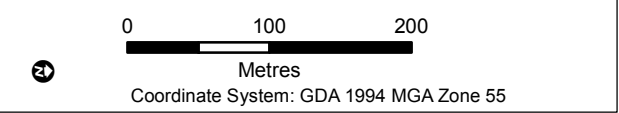
Map 18 of 69

Data Sources:
 AJM 2019
 Advisian 2018
 Vicmap 2018
 Basemap: ESRI 2018












**Regional Rail Revival
 North-East & Shepparton**

Planning Zones			
Drawing Number:		Revision:	
NES-AJM-PWD-PWD-MAP-XLP-VIC-0419117		A.1	
Drawn By:	Approved By:	Date:	Map Size:
R. Lancaster	G. Whelan	25/09/2019	A3



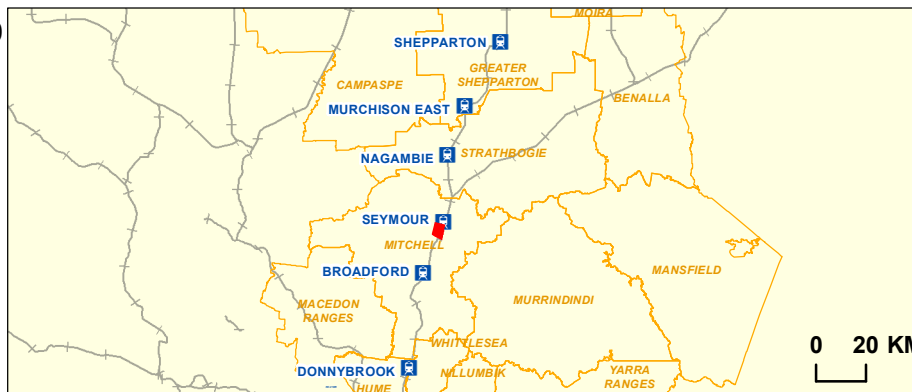


DRAFT & CONFIDENTIAL

-  Rail station
-  Railway
-  Cadastre
-  LGA
-  Project Investigation Area
-  FZ - Farming Zone
-  PCRZ - Public Conservation & Resource Zone
-  PUZ4 - Public Use Zone Transport
-  UFZ - Urban Floodway Zone

Map 19 of 69

Data Sources:
 AJM 2019
 Advisian 2018
 Vicmap 2018
 Basemap: ESRI 2018




**Regional Rail Revival
 North-East & Shepparton**

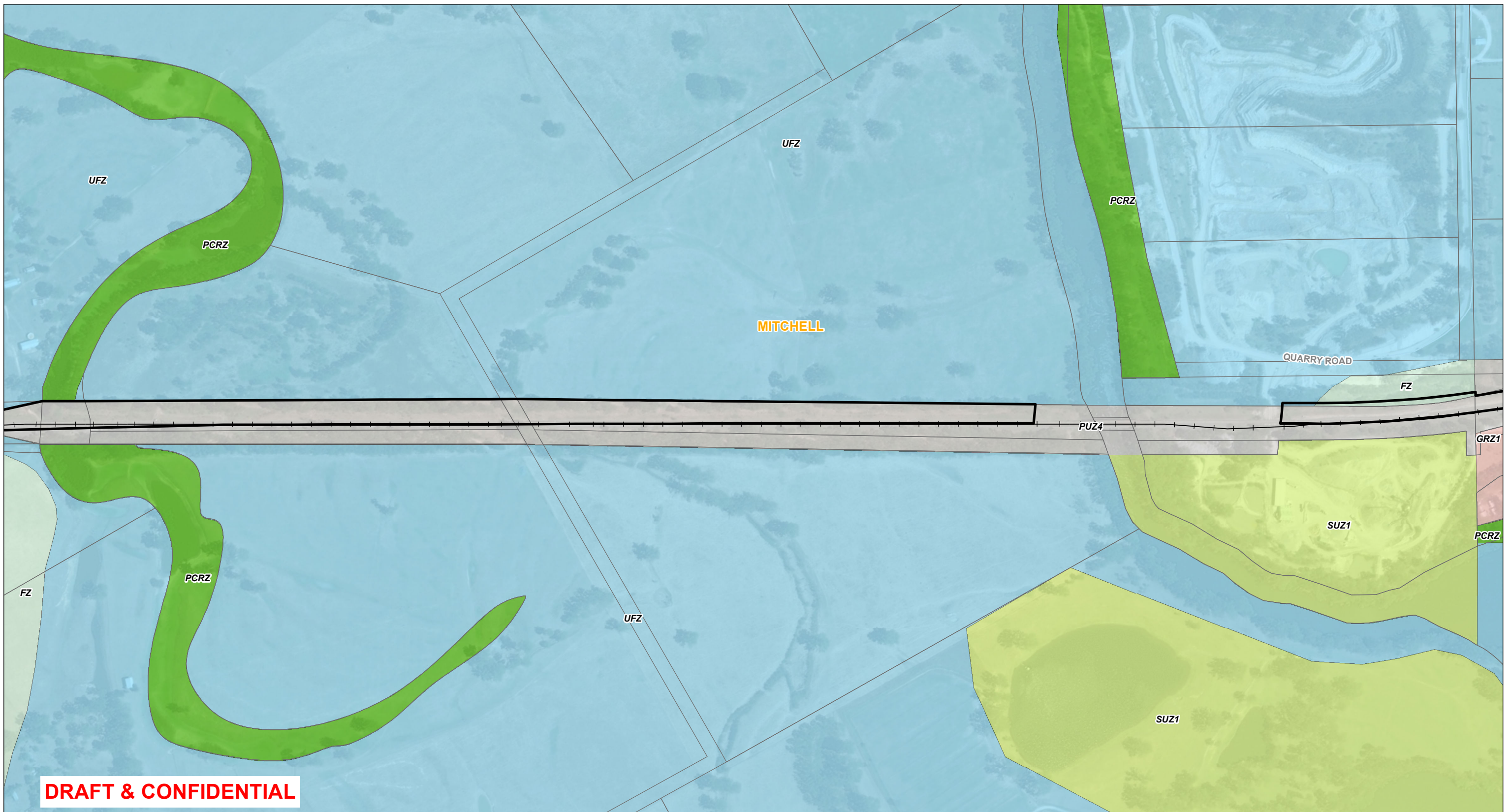
Planning Zones

Drawing Number: NES-AJM-PWD-PWD-MAP-XLP-VIC-0419117
 Revision: A.1

Drawn By: R. Lancaster	Approved By: G. Whelan	Date: 25/09/2019	Map Size: A3
---------------------------	---------------------------	---------------------	-----------------



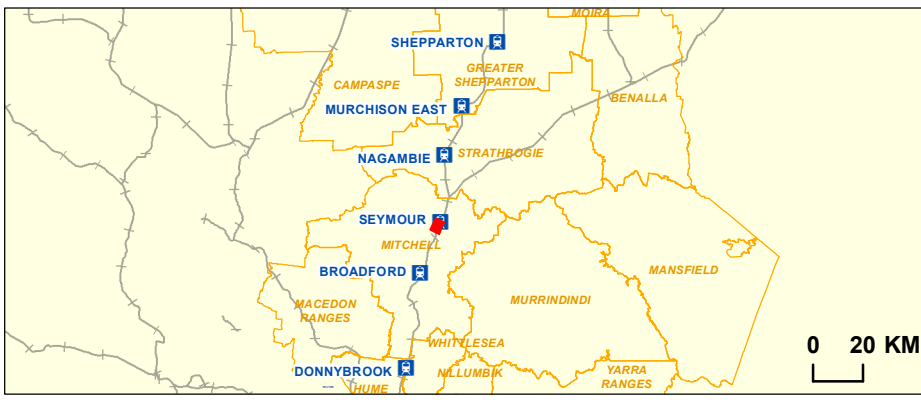
Coordinate System: GDA 1994 MGA Zone 55



- Rail station
- Railway
- Cadastre
- LGA
- Project Investigation Area
- FZ - Farming Zone
- GRZ - General Residential Zone
- PCRZ - Public Conservation & Resource Zone
- PUZ4 - Public Use Zone Transport
- SUZ - Special Use Zone
- UFZ - Urban Floodway Zone

Map 20 of 69

Data Sources:
 AJM 2019
 Advisian 2018
 Vicmap 2018
 Basemap: ESRI 2018



**Regional Rail Revival
 North-East & Shepparton**





Planning Zones

Drawing Number: NES-AJM-PWD-PWD-MAP-XLP-VIC-0419117	Revision: A.1
Drawn By: R. Lancaster	Approved By: G. Whelan
Date: 25/09/2019	Map Size: A3

0 100 200
 Metres
 Coordinate System: GDA 1994 MGA Zone 55

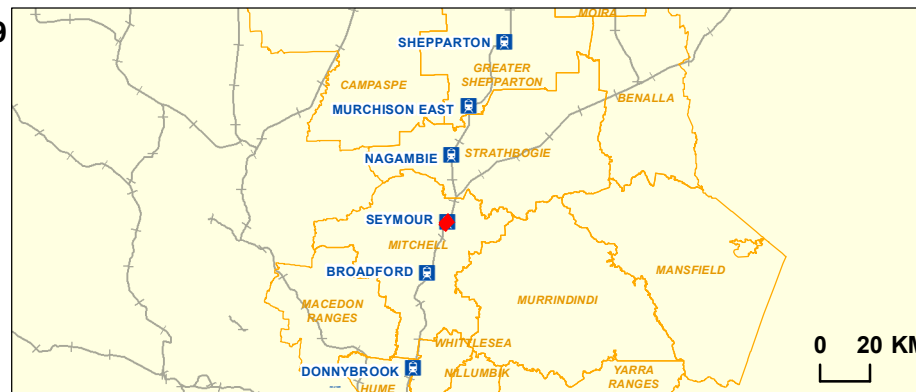


DRAFT & CONFIDENTIAL

-  Rail station
-  Railway
-  Cadastre
-  LGA

Map 21 of 69

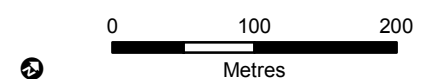
Data Sources:
 AJM 2019
 Advisian 2018
 Vicmap 2018
 Basemap: ESRI 2018



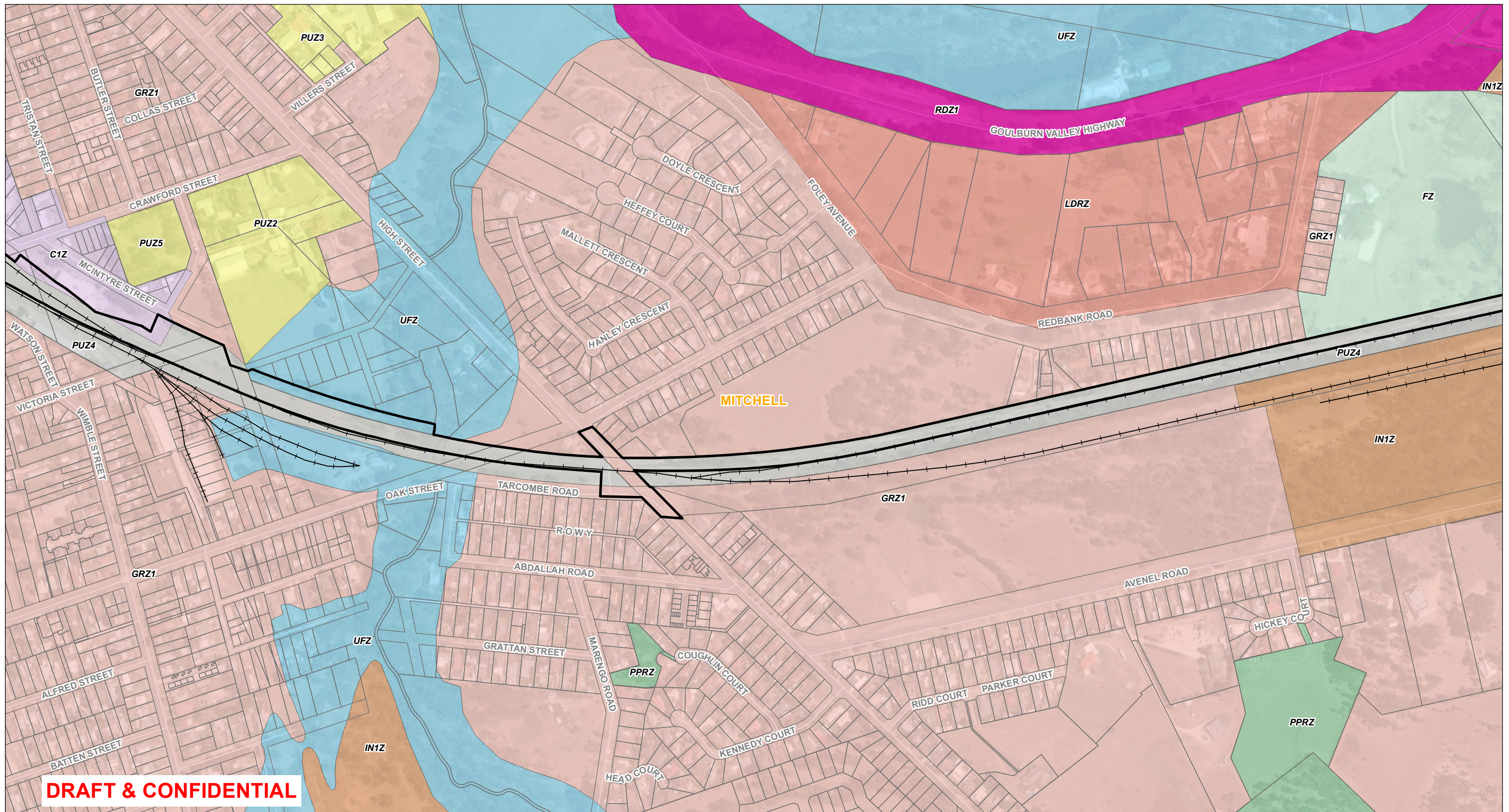
**Regional Rail Revival
 North-East & Shepparton**

Planning Zones

Drawing Number: NES-AJM-PWD-PWD-MAP-XLP-VIC-0419117		Revision: A.1	
Drawn By: R. Lancaster	Approved By: G. Whelan	Date: 25/09/2019	Map Size: A3



Coordinate System: GDA 1994 MGA Zone 55

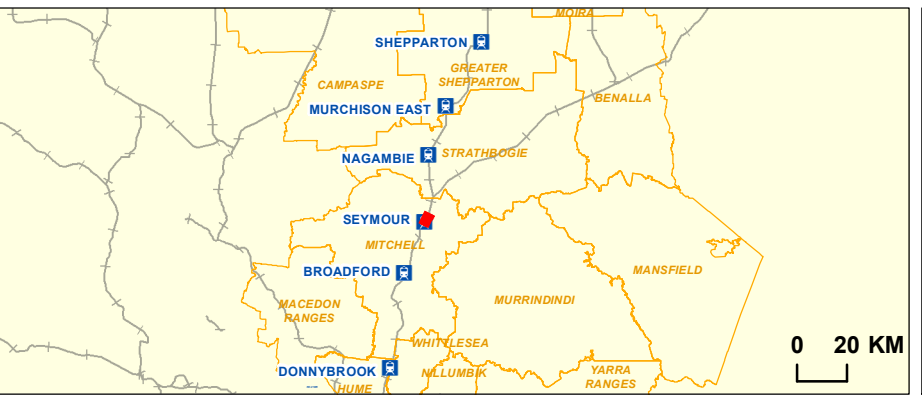


DRAFT & CONFIDENTIAL

- Rail station
- Railway
- Cadastral
- LGA
- Project Investigation Area
- C1Z - Commercial 1 Zone
- FZ - Farming Zone
- GRZ - General Residential Zone
- IN1Z - Industrial 1 Zone
- LDRZ - Low Density Residential Zone
- PPRZ - Public Park & Recreation Zone
- PUZ2 - Public Use Zone Education
- PUZ3 - Public Use Zone Health & Community
- PUZ4 - Public Use Zone Transport
- PUZ5 - Public Use Zone Cemetery/crematorium
- RDZ1 - Road Zone Category 1
- UFZ - Urban Floodway Zone

Map 22 of 69

Data Sources:
 AJM 2019
 Advisian 2018
 Vicmap 2018
 Basemap: ESRI 2018



Joint Venture MOTT MACDONALD

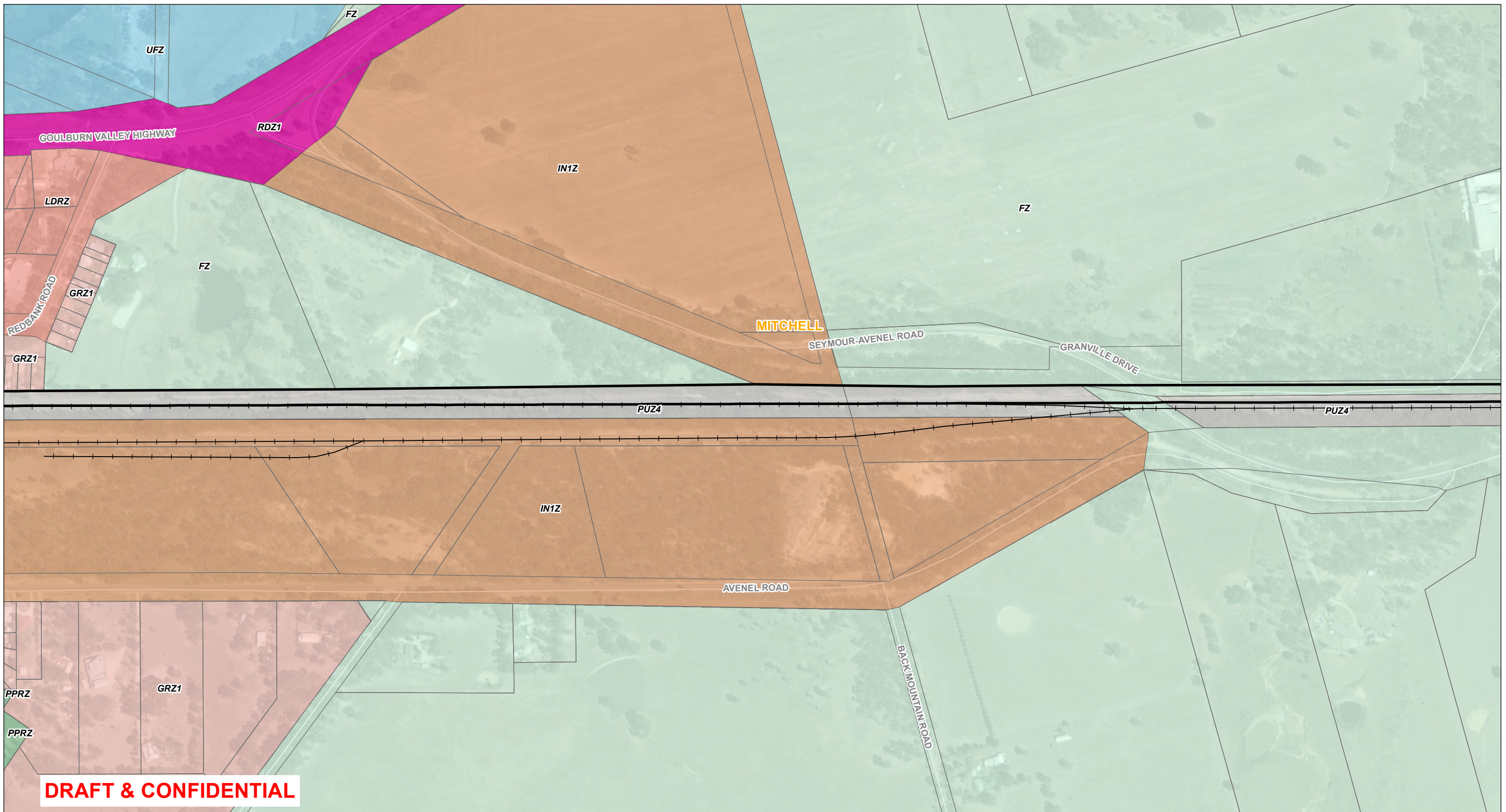
**Regional Rail Revival
North-East & Shepparton**

Planning Zones

Drawing Number:		Revision:	
NES-AJM-PWD-PWD-MAP-XLP-VIC-0419117		A.1	
Drawn By:	Approved By:	Date:	Map Size:
R. Lancaster	G. Whelan	25/09/2019	A3

0 100 200
Metres

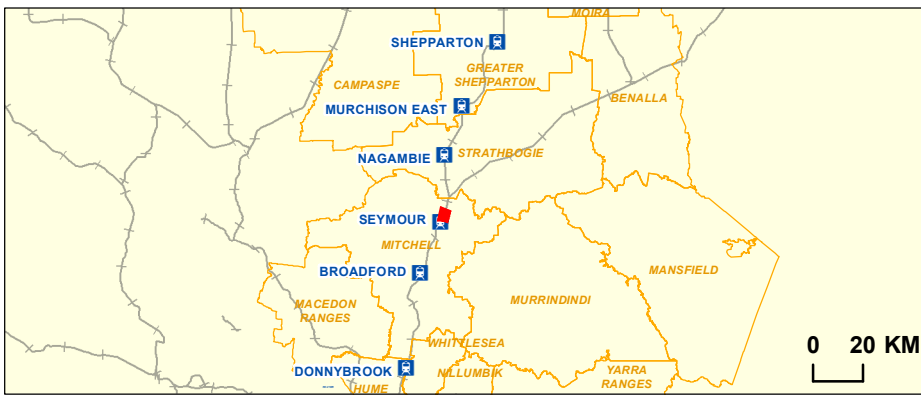
Coordinate System: GDA 1994 MGA Zone 55



- Rail station
- Railway
- Cadastral
- LGA
- Project Investigation Area
- FZ - Farming Zone
- GRZ - General Residential Zone
- IN1Z - Industrial 1 Zone
- LDRZ - Low Density Residential Zone
- PPRZ - Public Park & Recreation Zone
- PUZ4 - Public Use Zone Transport
- RDZ1 - Road Zone Category 1
- UFZ - Urban Floodway Zone

Map 23 of 69

Data Sources:
 AJM 2019
 Advisian 2018
 Vicmap 2018
 Basemap: ESRI 2018

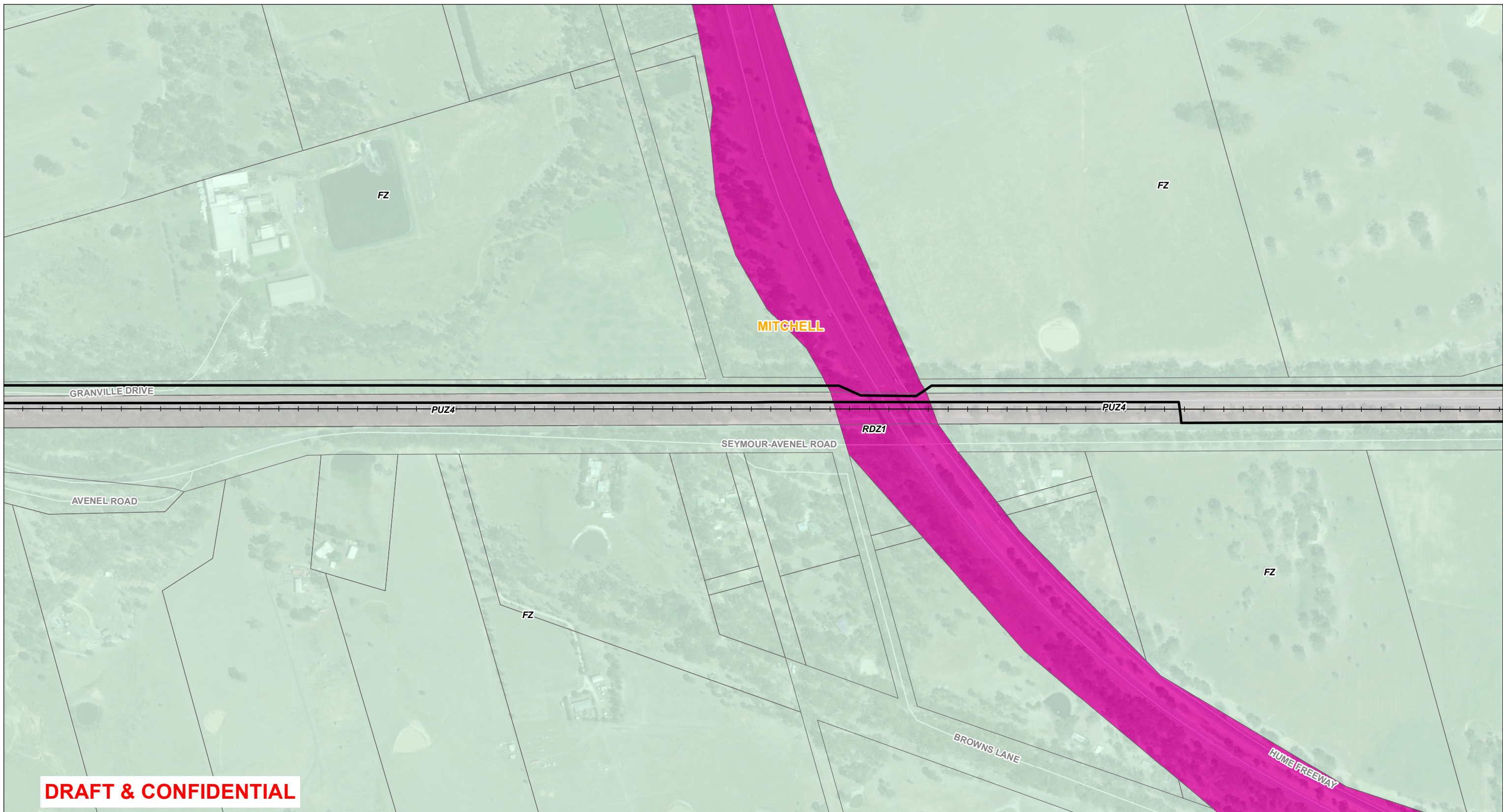


**Regional Rail Revival
North-East & Shepparton**









Planning Zones

Drawing Number: NES-AJM-PWD-PWD-MAP-XLP-VIC-0419117		Revision: A.1	
Drawn By: R. Lancaster	Approved By: G. Whelan	Date: 25/09/2019	Map Size: A3

0 100 200
Metres
Coordinate System: GDA 1994 MGA Zone 55

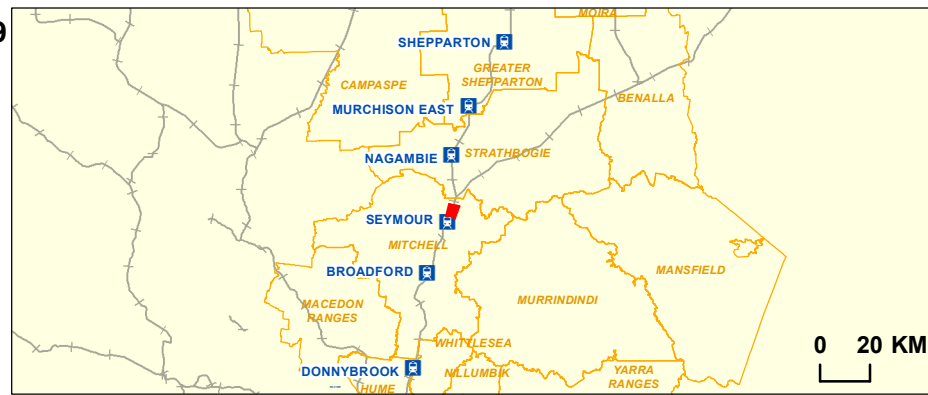


DRAFT & CONFIDENTIAL

-  Rail station
-  Railway
-  Cadastre
-  LGA
-  Project Investigation Area
-  FZ - Farming Zone
-  PUZ4 - Public Use Zone Transport
-  RDZ1 - Road Zone Category 1

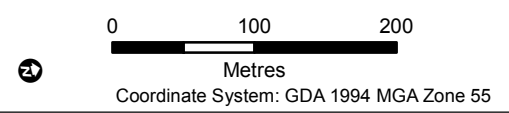
Map 24 of 69

Data Sources:
 AJM 2019
 Advisian 2018
 Vicmap 2018
 Basemap: ESRI 2018











**Regional Rail Revival
 North-East & Shepparton**

Planning Zones			
Drawing Number:			Revision:
NES-AJM-PWD-PWD-MAP-XLP-VIC-0419117			A.1
Drawn By:	Approved By:	Date:	Map Size:
R. Lancaster	G. Whelan	25/09/2019	A3



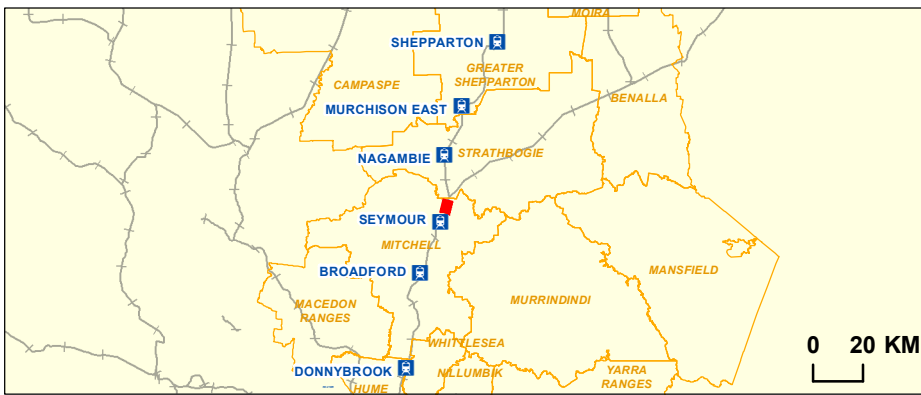


RDZ1 DRAFT & CONFIDENTIAL

-  Rail station
-  Railway
-  Cadastre
-  LGA
-  Project Investigation Area
-  FZ - Farming Zone
-  PUZ4 - Public Use Zone Transport
-  RDZ1 - Road Zone Category 1

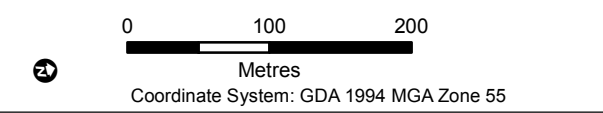
Map 25 of 69

Data Sources:
 AJM 2019
 Advisian 2018
 Vicmap 2018
 Basemap: ESRI 2018











**Regional Rail Revival
 North-East & Shepparton**

Planning Zones			
Drawing Number:		Revision:	
NES-AJM-PWD-PWD-MAP-XLP-VIC-0419117		A.1	
Drawn By:	Approved By:	Date:	Map Size:
R. Lancaster	G. Whelan	25/09/2019	A3



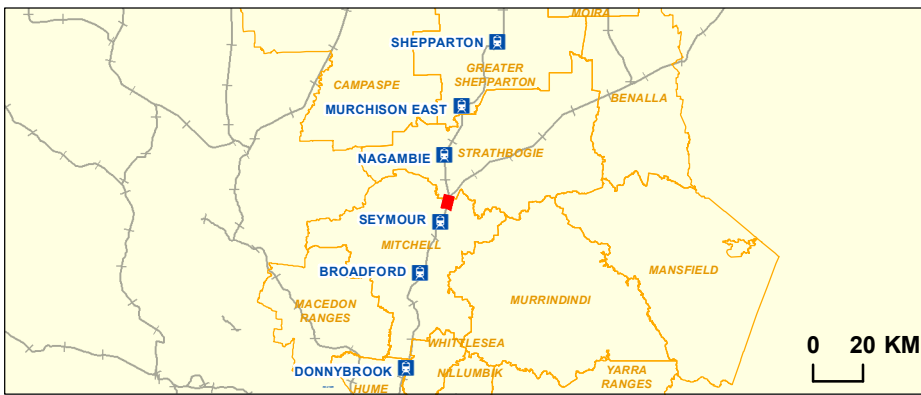


DRAFT & CONFIDENTIAL

-  Rail station
-  Railway
-  Cadastre
-  LGA
-  Project Investigation Area
-  FZ - Farming Zone
-  PCRZ - Public Conservation & Resource Zone
-  PUZ4 - Public Use Zone Transport

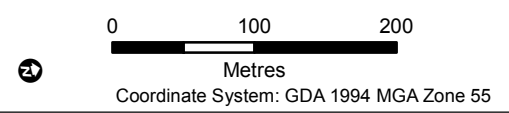
Map 26 of 69

Data Sources:
 AJM 2019
 Advisian 2018
 Vicmap 2018
 Basemap: ESRI 2018










**Regional Rail Revival
 North-East & Shepparton**

Planning Zones		Revision:	
Drawing Number:		A.1	
NES-AJM-PWD-PWD-MAP-XLP-VIC-0419117			
Drawn By:	Approved By:	Date:	Map Size:
R. Lancaster	G. Whelan	25/09/2019	A3



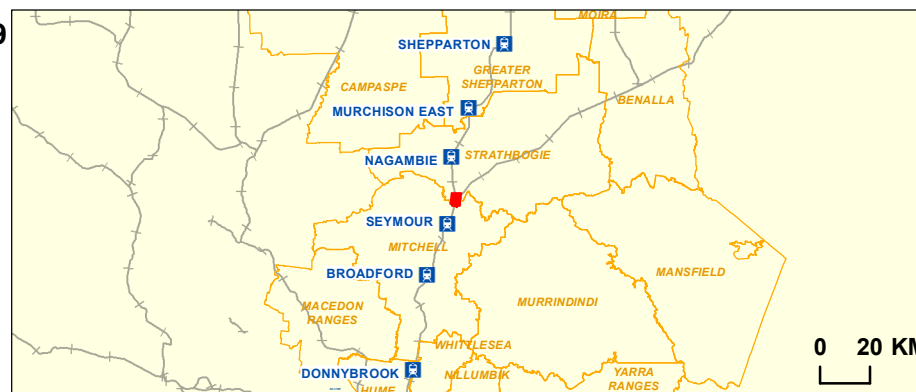


DRAFT & CONFIDENTIAL

-  Rail station
-  Railway
-  Cadastre
-  LGA
-  Project Investigation Area
-  FZ - Farming Zone
-  PUZ4 - Public Use Zone Transport

Map 27 of 69

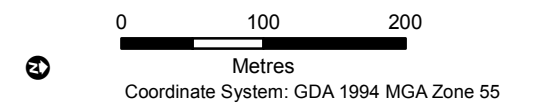
Data Sources:
 AJM 2019
 Advisian 2018
 Vicmap 2018
 Basemap: ESRI 2018



**Regional Rail Revival
 North-East & Shepparton**








Planning Zones

Drawing Number: NES-AJM-PWD-PWD-MAP-XLP-VIC-0419117		Revision: A.1	
Drawn By: R. Lancaster	Approved By: G. Whelan	Date: 25/09/2019	Map Size: A3



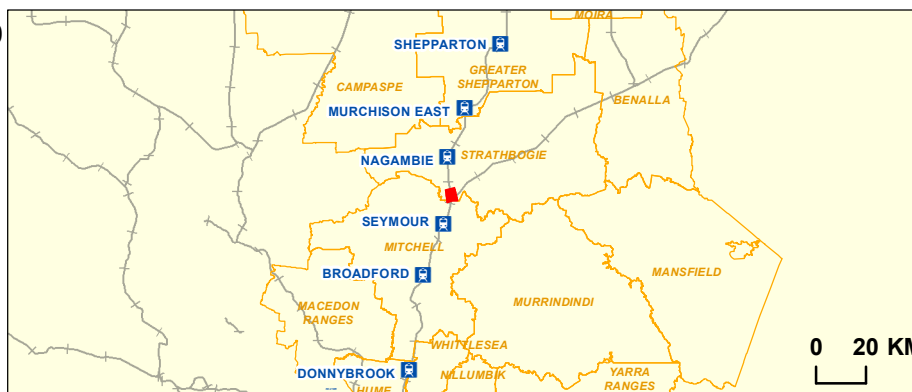


DRAFT & CONFIDENTIAL

-  Rail station
-  Railway
-  Cadastre
-  LGA
-  Project Investigation Area
-  FZ - Farming Zone
-  PUZ4 - Public Use Zone Transport

Map 28 of 69

Data Sources:
 AJM 2019
 Advisian 2018
 Vicmap 2018
 Basemap: ESRI 2018

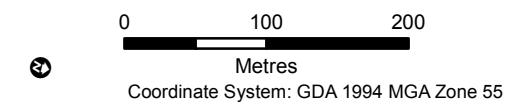


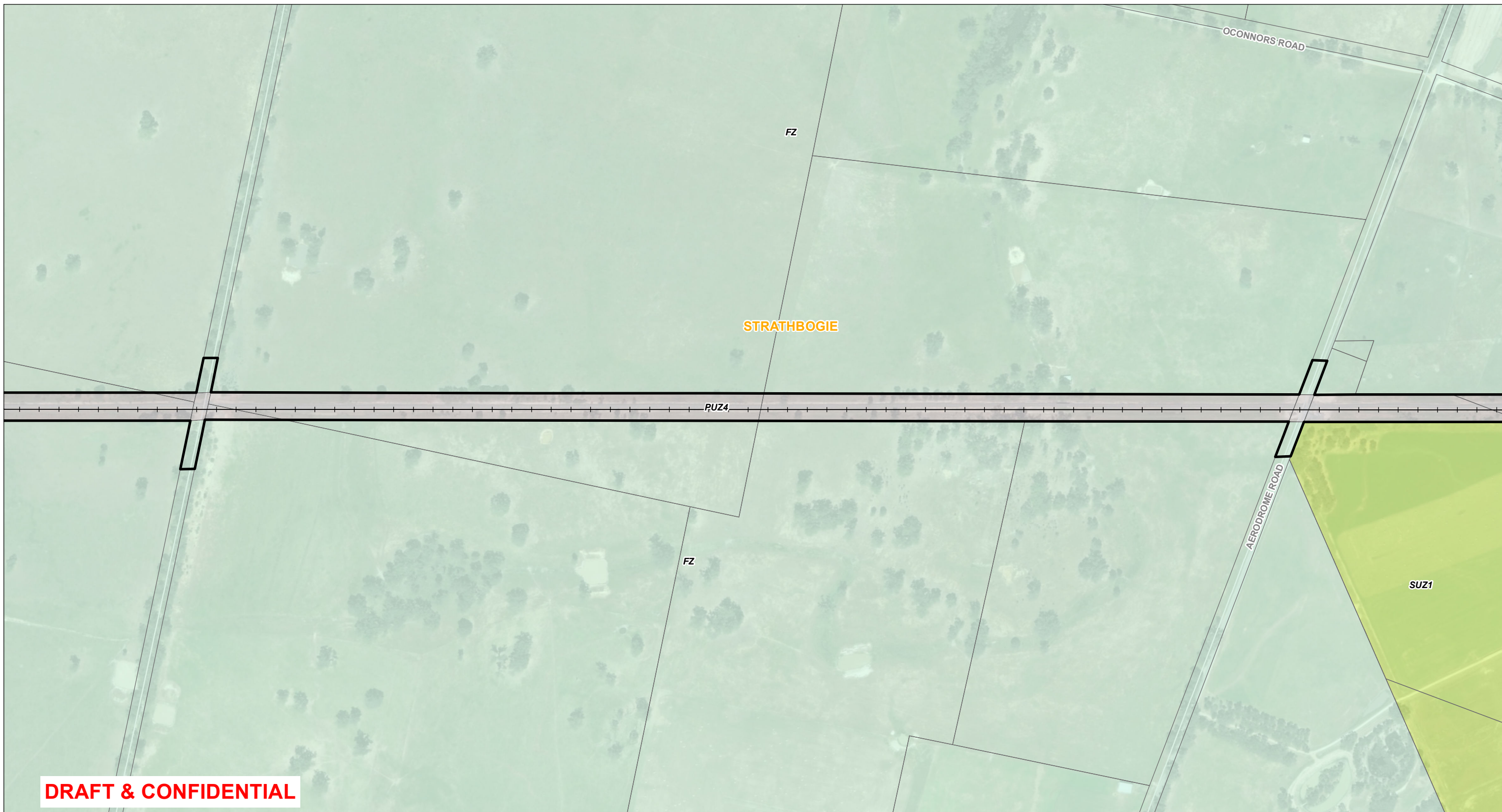
**Regional Rail Revival
 North-East & Shepparton**

Planning Zones









Drawing Number: NES-AJM-PWD-PWD-MAP-XLP-VIC-0419117
 Revision: A.1

Drawn By: R. Lancaster	Approved By: G. Whelan	Date: 25/09/2019	Map Size: A3
---------------------------	---------------------------	---------------------	-----------------



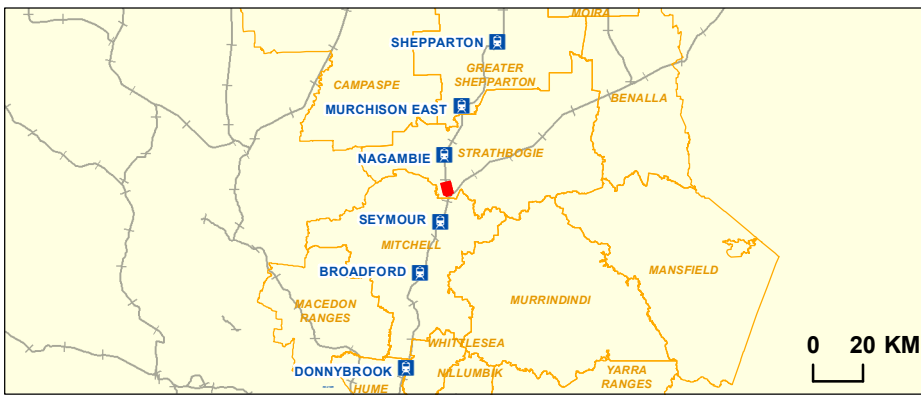


DRAFT & CONFIDENTIAL

-  Rail station
-  Railway
-  Cadastre
-  LGA
-  Project Investigation Area
-  FZ - Farming Zone
-  PUZ4 - Public Use Zone Transport
-  SUZ - Special Use Zone

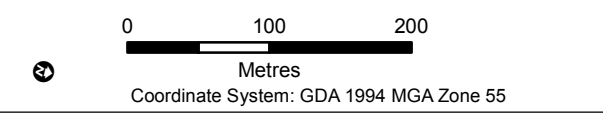
Map 29 of 69

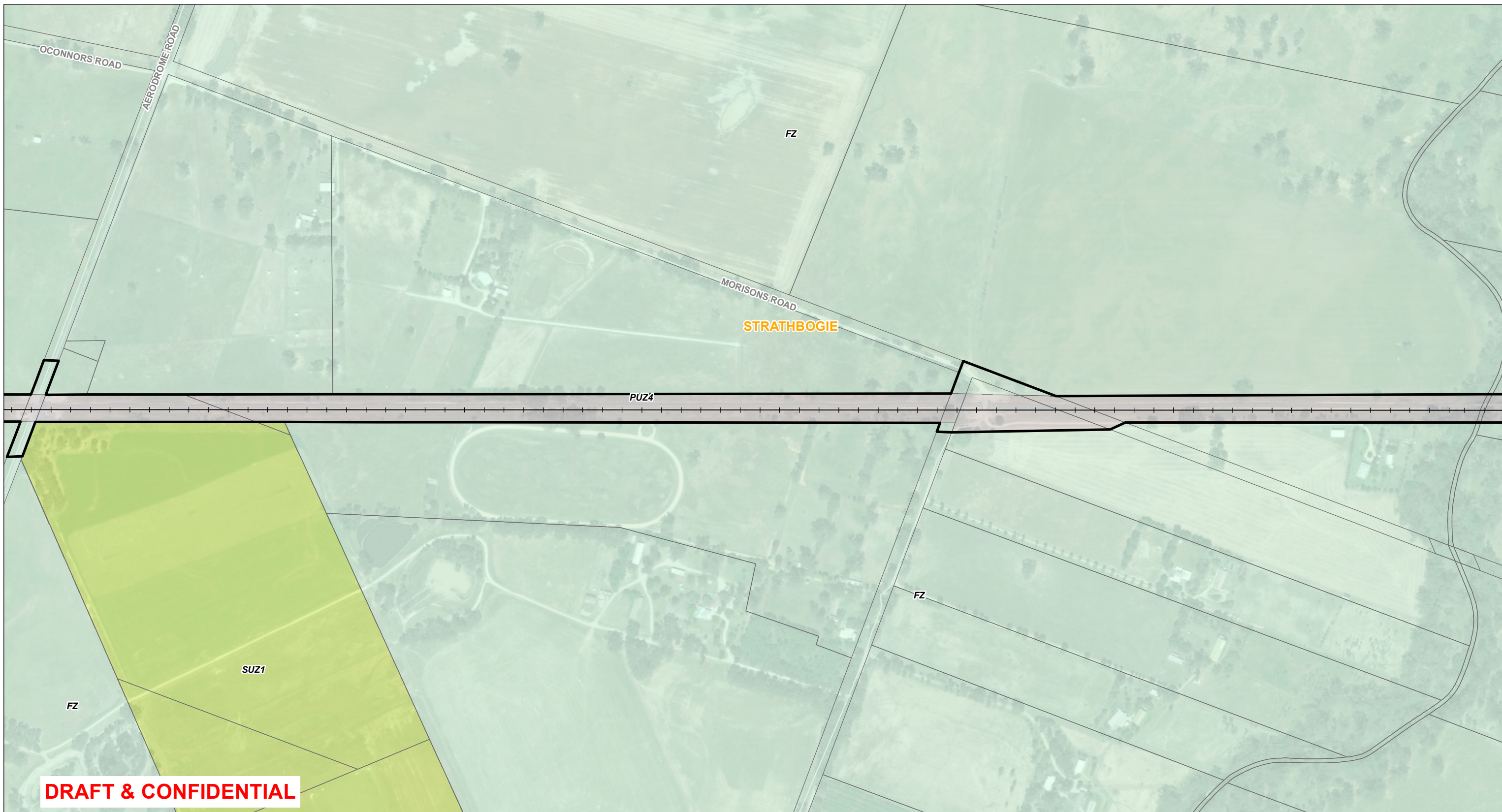
Data Sources:
 AJM 2019
 Advisian 2018
 Vicmap 2018
 Basemap: ESRI 2018



**Regional Rail Revival
 North-East & Shepparton**

Planning Zones			
Drawing Number:		Revision:	
NES-AJM-PWD-PWD-MAP-XLP-VIC-0419117		A.1	
Drawn By:	Approved By:	Date:	Map Size:
R. Lancaster	G. Whelan	25/09/2019	A3



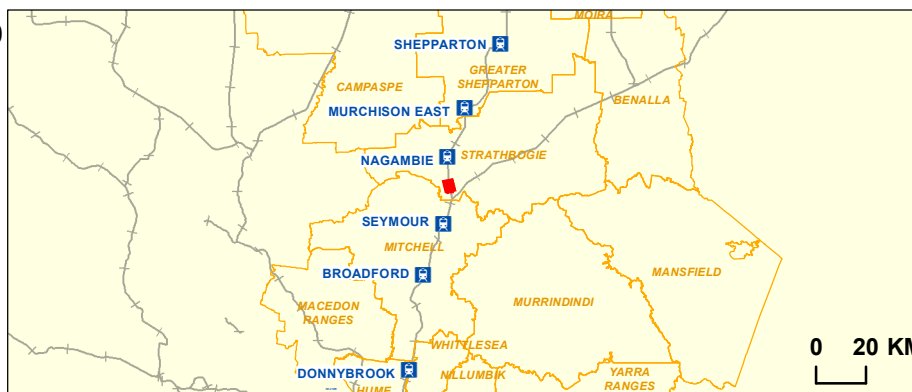


DRAFT & CONFIDENTIAL

- Rail station
- Railway
- Cadastre
- LGA
- Project Investigation Area
- FZ - Farming Zone
- PUZ4 - Public Use Zone Transport
- SUZ - Special Use Zone

Map 30 of 69

Data Sources:
 AJM 2019
 Advisian 2018
 Vicmap 2018
 Basemap: ESRI 2018




**Regional Rail Revival
 North-East & Shepparton**

Planning Zones

Drawing Number: NES-AJM-PWD-PWD-MAP-XLP-VIC-0419117
 Revision: A.1









Drawn By: R. Lancaster	Approved By: G. Whelan	Date: 25/09/2019	Map Size: A3
---------------------------	---------------------------	---------------------	-----------------



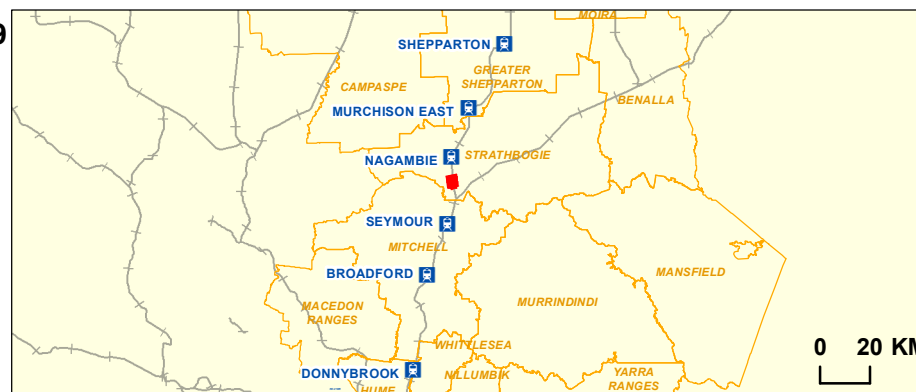
Coordinate System: GDA 1994 MGA Zone 55



DRAFT & CONFIDENTIAL

-  Rail station
-  Railway
-  Cadastre
-  LGA
-  Project Investigation Area
-  FZ - Farming Zone
-  PUZ4 - Public Use Zone Transport
-  RDZ1 - Road Zone Category 1

Map 31 of 69



Data Sources:
 AJM 2019
 Advisian 2018
 Vicmap 2018
 Basemap: ESRI 2018




**Regional Rail Revival
 North-East & Shepparton**

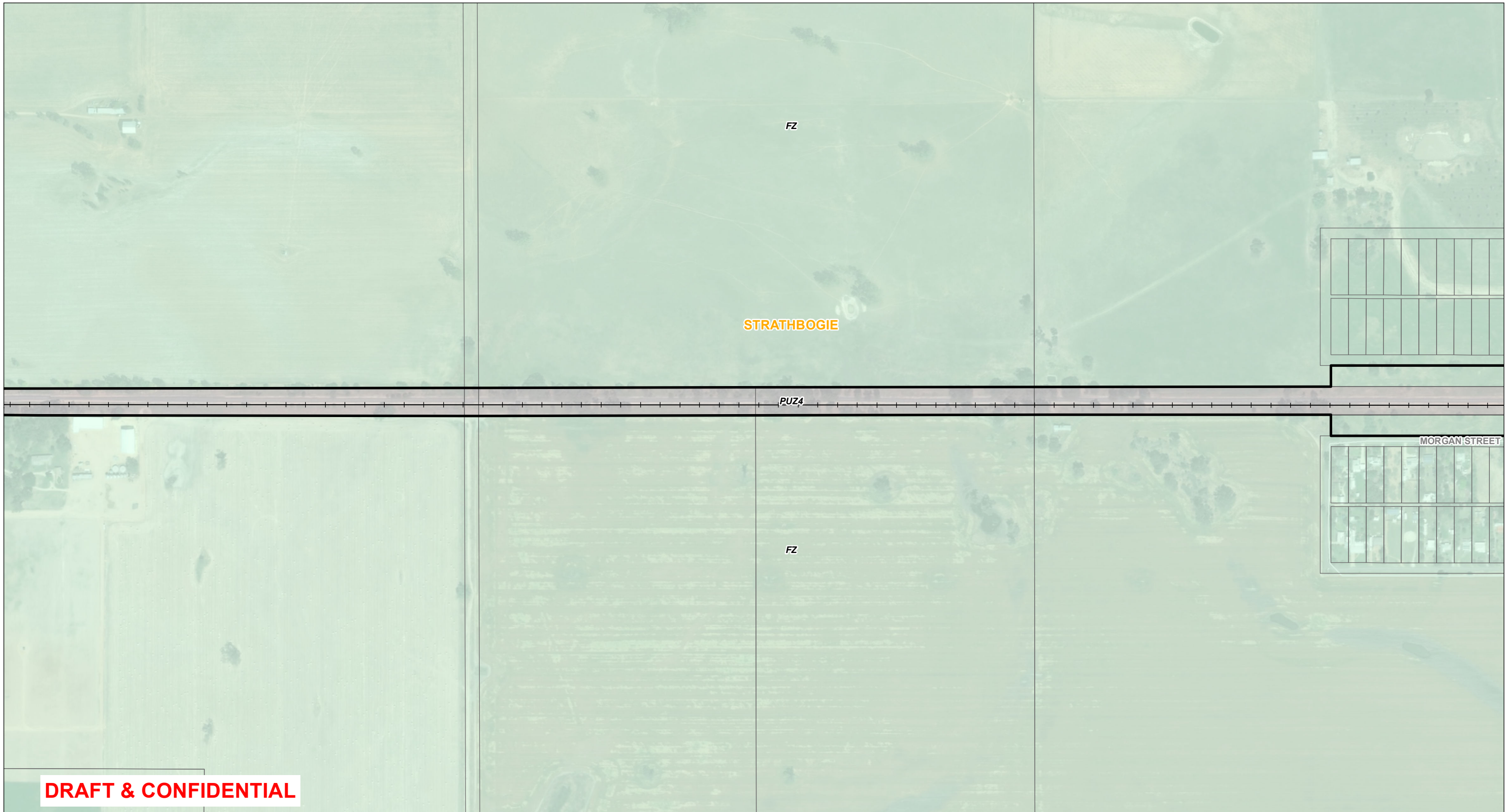
Planning Zones








Drawing Number: NES-AJM-PWD-PWD-MAP-XLP-VIC-0419117
 Revision: A.1

Drawn By: R. Lancaster	Approved By: G. Whelan	Date: 25/09/2019	Map Size: A3
---------------------------	---------------------------	---------------------	-----------------



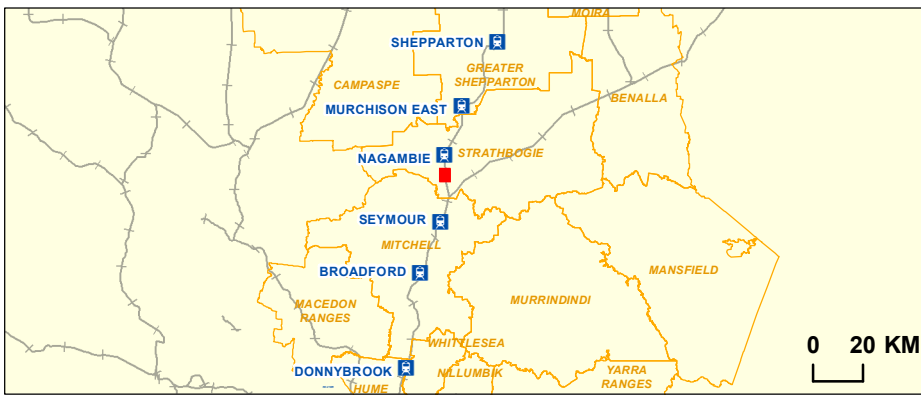
Coordinate System: GDA 1994 MGA Zone 55



-  Rail station
-  Railway
-  Cadastre
-  LGA
-  Project Investigation Area
-  FZ - Farming Zone
-  PUZ4 - Public Use Zone Transport

Map 32 of 69

Data Sources:
 AJM 2019
 Advisian 2018
 Vicmap 2018
 Basemap: ESRI 2018

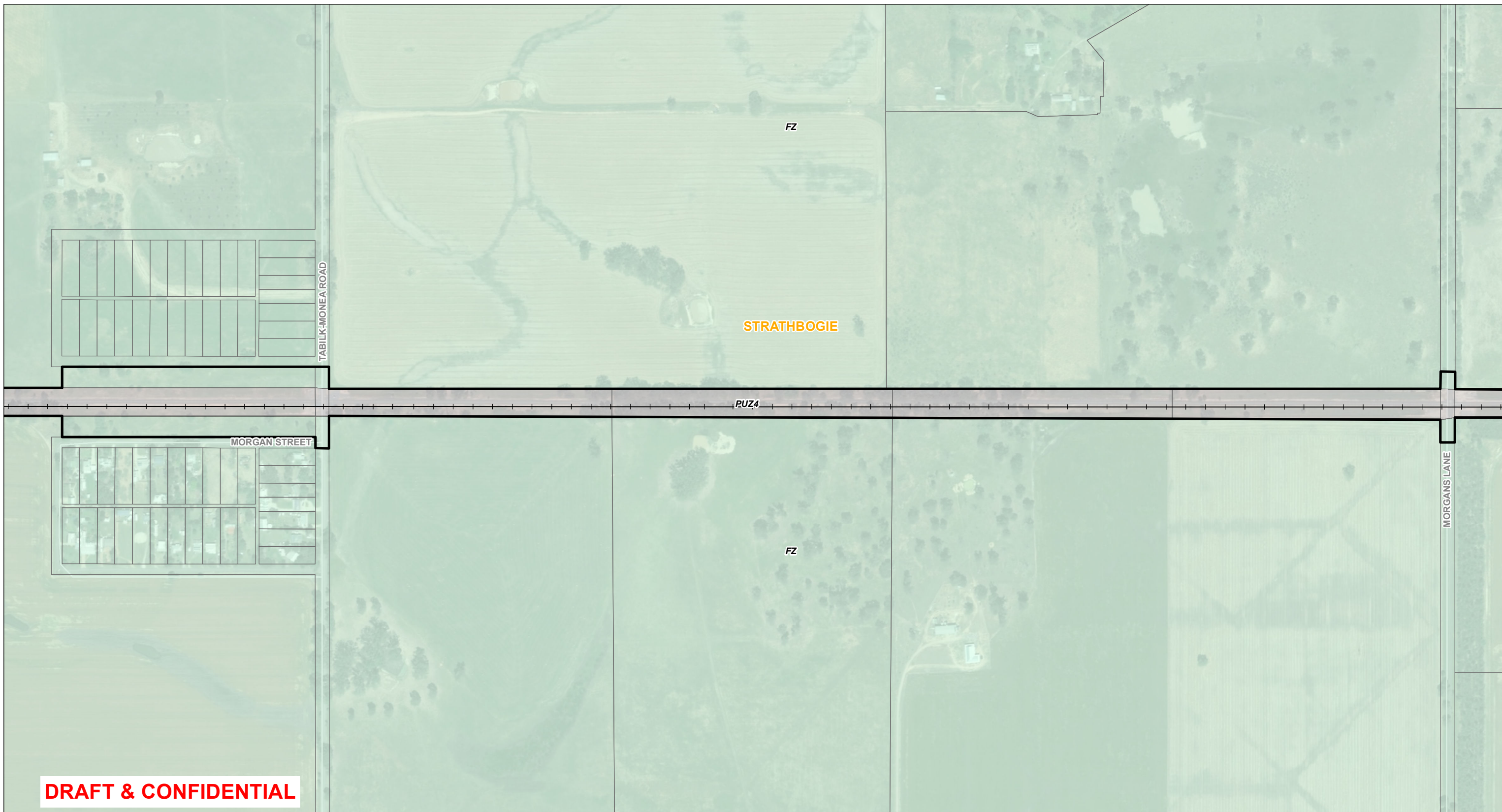



**Regional Rail Revival
 North-East & Shepparton**

Planning Zones

Drawing Number: NES-AJM-PWD-PWD-MAP-XLP-VIC-0419117	Revision: A.1
Drawn By: R. Lancaster	Approved By: G. Whelan
Date: 25/09/2019	Map Size: A3

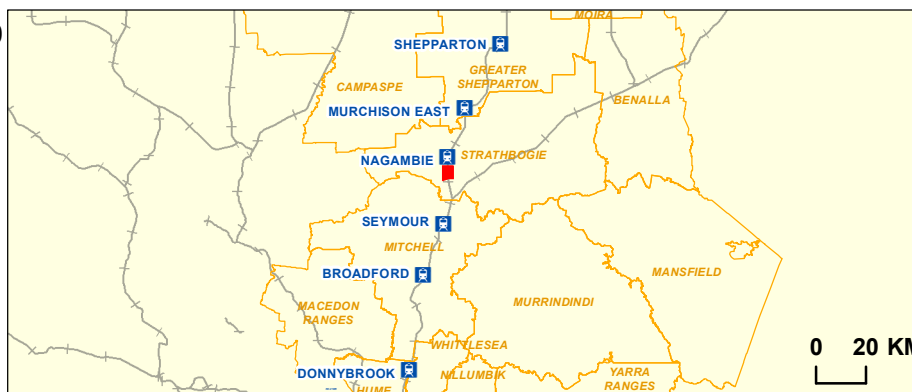
0 100 200
 Metres
 Coordinate System: GDA 1994 MGA Zone 55



-  Rail station
-  Railway
-  Cadastre
-  LGA
-  Project Investigation Area
-  FZ - Farming Zone
-  PUZ4 - Public Use Zone Transport

Map 33 of 69

Data Sources:
 AJM 2019
 Advisian 2018
 Vicmap 2018
 Basemap: ESRI 2018



RAIL PROJECTS
 VICTORIA

AJM Joint Venture
aurecon
JACOBS
 MOTT MACDONALD

**Regional Rail Revival
 North-East & Shepparton**

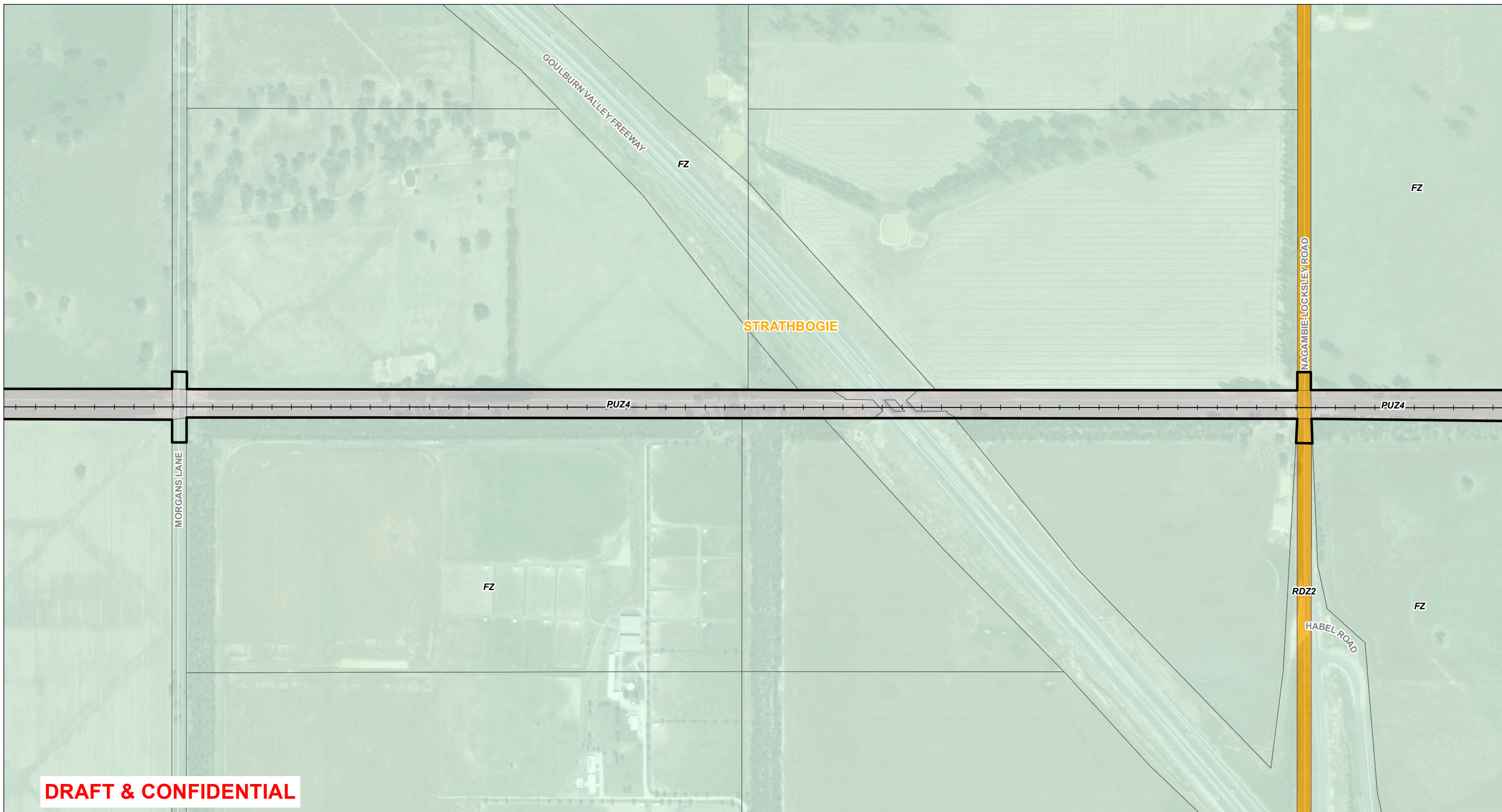
Planning Zones

Drawing Number: NES-AJM-PWD-PWD-MAP-XLP-VIC-0419117
 Revision: A.1









Drawn By: R. Lancaster	Approved By: G. Whelan	Date: 25/09/2019	Map Size: A3
---------------------------	---------------------------	---------------------	-----------------



Coordinate System: GDA 1994 MGA Zone 55

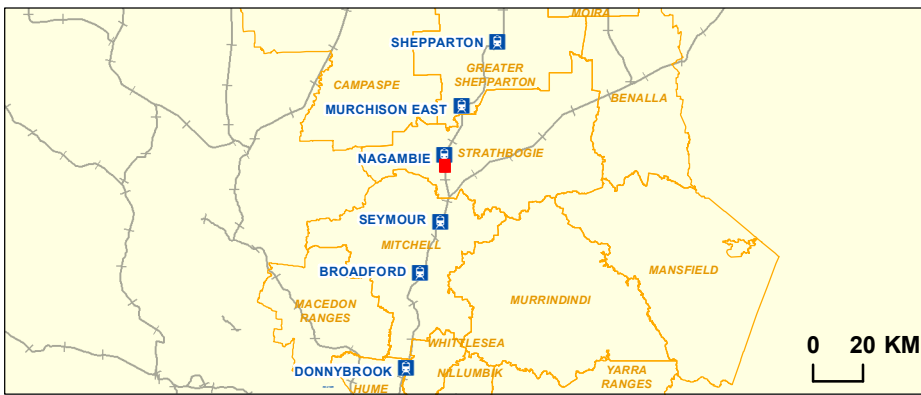


DRAFT & CONFIDENTIAL

-  Rail station
-  Railway
-  Cadastre
-  LGA
-  Project Investigation Area
-  FZ - Farming Zone
-  PUZ4 - Public Use Zone Transport
-  RDZ2 - Road Zone Category 2

Map 34 of 69

Data Sources:
 AJM 2019
 Advisian 2018
 Vicmap 2018
 Basemap: ESRI 2018



**Regional Rail Revival
 North-East & Shepparton**

Planning Zones			
Drawing Number:		Revision:	
NES-AJM-PWD-PWD-MAP-XLP-VIC-0419117		A.1	
Drawn By:	Approved By:	Date:	Map Size:
R. Lancaster	G. Whelan	25/09/2019	A3

