

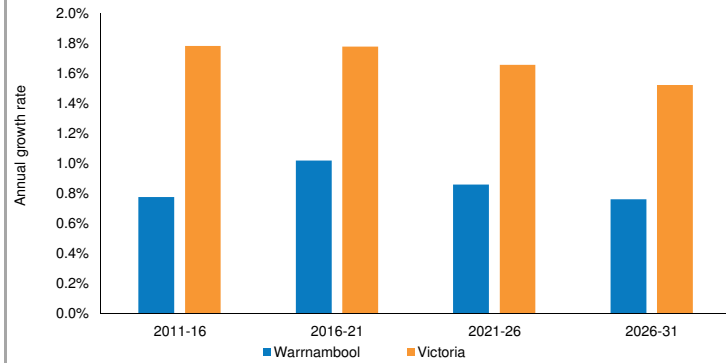
Warrnambool (C)



Location: 260 km south-west of Melbourne
 Area (2011): 121 km²
 Pop. Density (2011): 270.2 persons per km²
 Major Centres: Warrnambool; Dennington

Population change

Average annual population growth rate, 2011 to 2031



Population and households

	2011	2016	2021	2026	2031
Total Population	32,661	33,948	35,712	37,271	38,708
Pop. in private dwellings	32,039	33,313	35,053	36,578	37,950
Households	13,332	14,084	15,036	15,834	16,576
Average household size	2.40	2.37	2.33	2.31	2.29

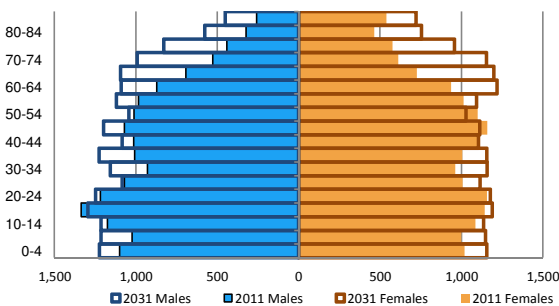
	2011-2031	2011-16	2016-21	2021-26	2026-31
Change in population					
Net change	6,047	1,287	1,765	1,558	1,437
Average annual change	0.9%	0.8%	1.0%	0.9%	0.8%
Change in households					
Net change	3,244	752	952	799	742
Average annual change	1.1%	1.1%	1.3%	1.0%	0.9%

Household types

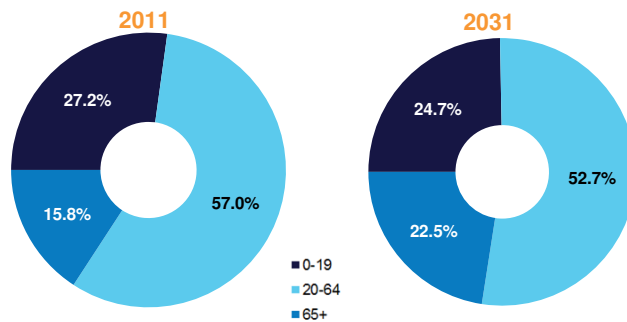
	2011	2016	2021	2026	2031
Couple-only	3,539	3,864	4,252	4,545	4,754
Family with children	5,279	5,408	5,594	5,765	5,948
One person	3,783	4,060	4,407	4,734	5,069
Other	731	751	783	791	806

Age distribution

Population by five-year age group and sex, 2011 and 2031

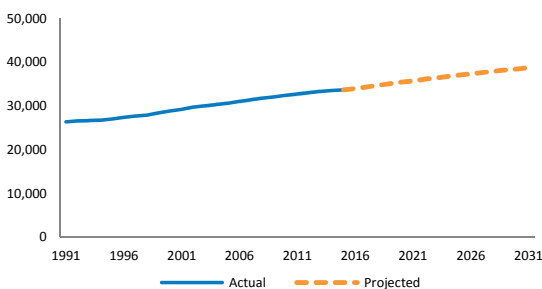


Population by broad age groups, 2011 and 2031



Population

Estimated resident population, 1991 to 2031



Population characteristics

2011 Census

	Warrnambool		Victoria	
	No.	%	No.	%
Dwellings				
Separate houses	11,150	80.0	1,727,097	75.9
Other	2,783	20.0	549,858	24.1
Labour force				
Participation rate		65.6		64.8
Unemployment rate		4.9		5.4
CALD				
Born overseas	2,214	7.3	1,405,334	27.7
of which				
LOTE countries ²	925	3.1	1,046,719	20.6

1. All persons born O/S, excl those born in Canada, Ireland, NZ, South Africa, UK and USA.