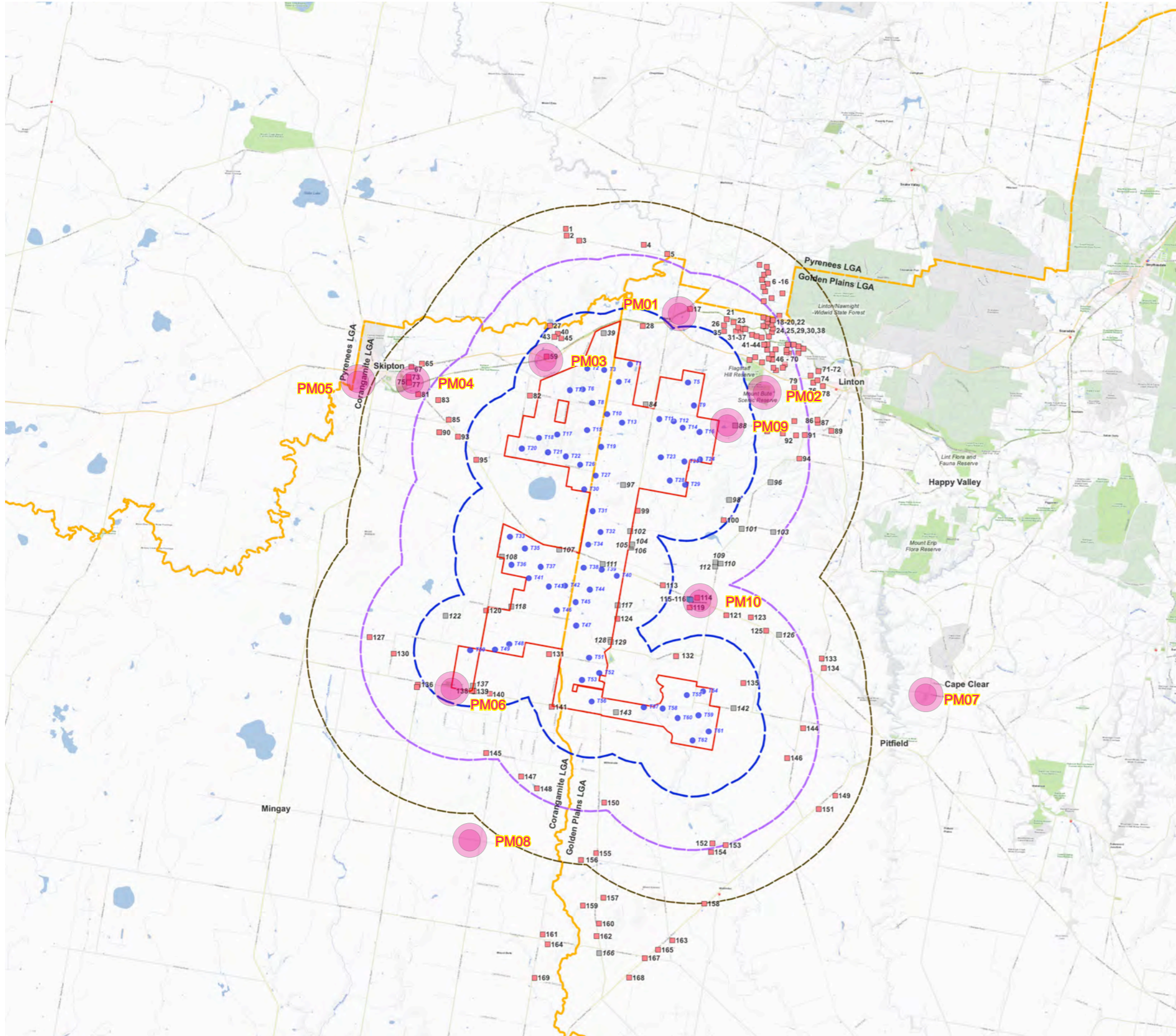


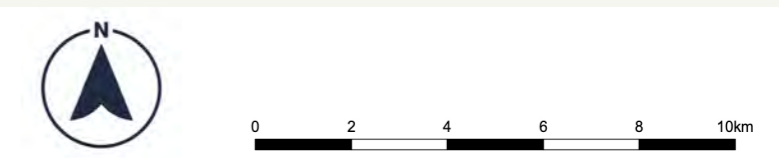
C

Photomontages & Wireframe Diagrams



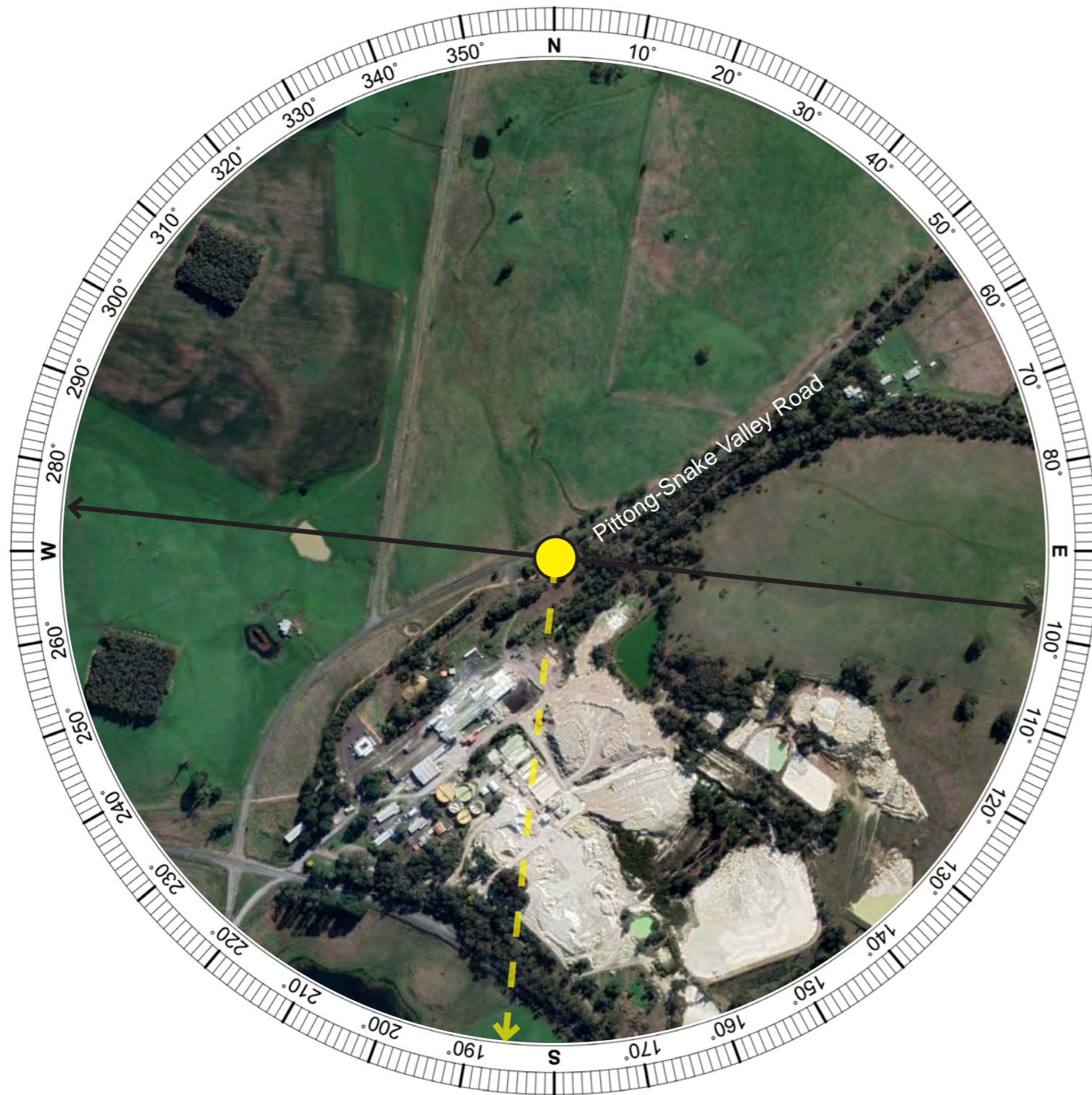
Photomontage and Wireframe Diagram Locations Moreton Hill Wind Farm

- LEGEND**
- Project Boundary
 - Proposed 252 m Turbine Location
 - Involved Dwelling
 - Non-involved Dwelling
 - Roads
 - 2000 m from turbines
 - 4000 m from turbines
 - 6000 m from turbines
 - Public Photomontage Location



Appendix C: Phomontage and Wireframe Diagram locations (Map Source: VicPlan 2023)

Photomontage 01 Public Viewpoint VP19



Photomontage 01

Location:

Pittong-Snake Valley Road, Pittong

Photograph Date and Time:

31st March 2023 10:55am

Coordinates:

37°39'54.09"S, 143°29'17.74"E

Distance to Nearest Visible WTG:

2.58 km

Viewing Direction:

South

Elevation:

370 m

Aerial Image - Photomontage Location (Aerial Image Source: Google Earth 2022)

Photomontage 01 Public Viewpoint VP19



Existing View | 180° Baseline Panorama



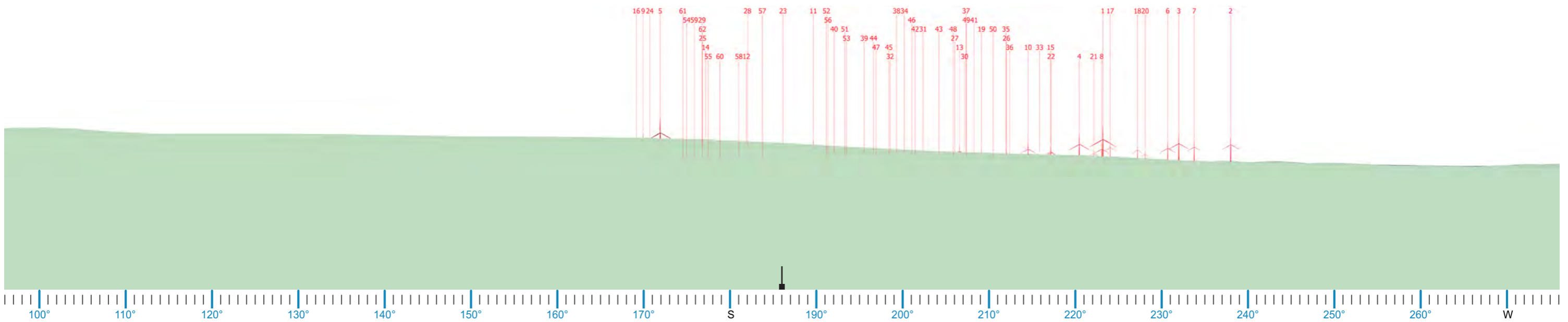
Proposed View | 180° Photomontage

Photomontage 01 Public Viewpoint VP19

Refer to 60 Degree Cropped Photomontage 01



Proposed View | 180° Photomontage



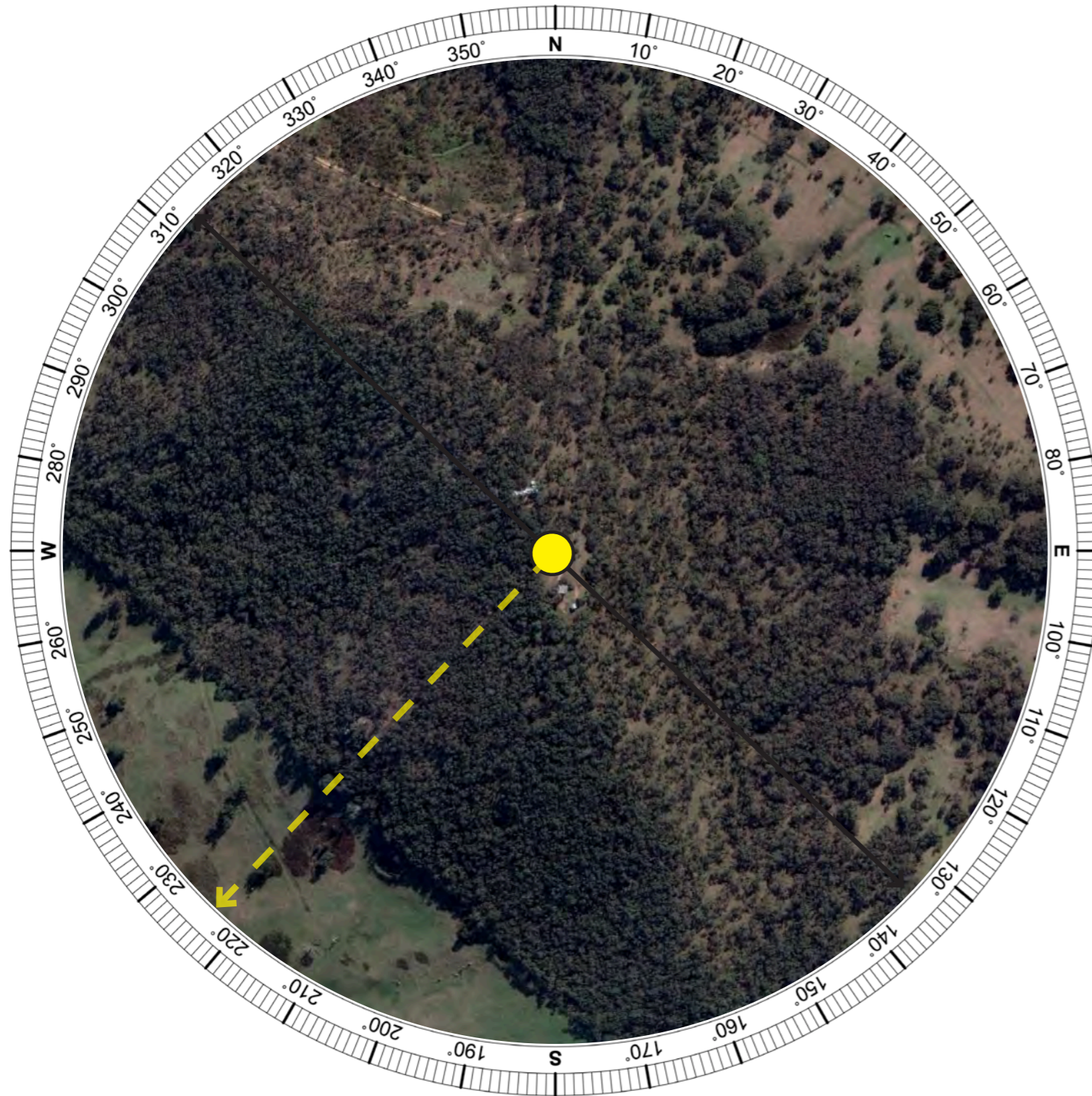
Wireframe Diagram

Photomontage 01 Public Viewpoint VP19



60° Photomontage 01 Cropped

Photomontage 02 Public Viewpoint VP25



Aerial Image - Photomontage Location (Aerial Image Source: Google Earth 2022)

Photomontage 02

Location:

Glenelg Highway, Linton

Photograph Date and Time:

31st March 2023 1:05 pm

Coordinates:

37°41'24.40"S, 143°31'26.59"E

Distance to Nearest Visible WTG:

2.62 km

Viewing Direction:

Southwest

Elevation:

532 m

Photomontage 02 Public Viewpoint VP25



Existing View | 180° Baseline Panorama



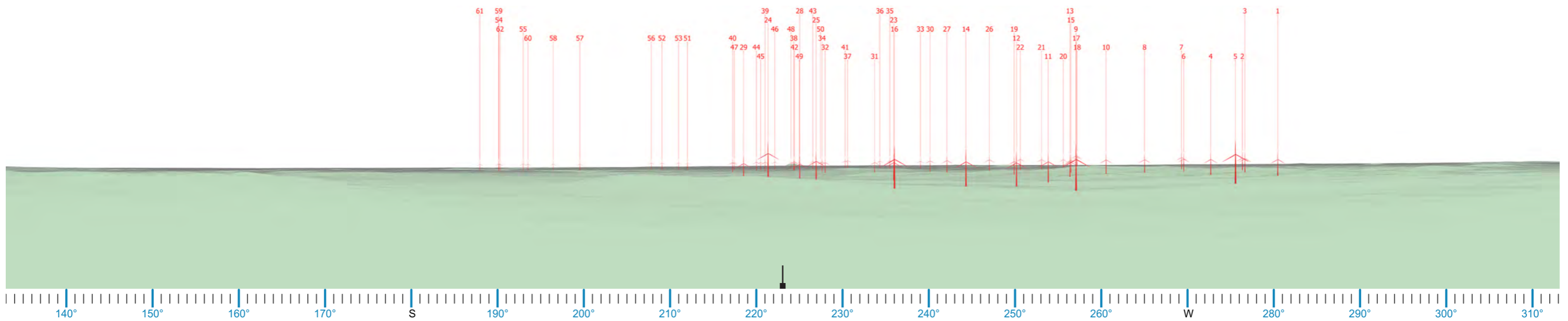
Proposed View | 180° Photomontage

Photomontage 02 Public Viewpoint VP25

Refer to 60 Degree Cropped Photomontage 02a Refer to 60 Degree Cropped Photomontage 02b



Proposed View | 180° Photomontage



Wireframe Diagram

Photomontage 02 Public Viewpoint VP25



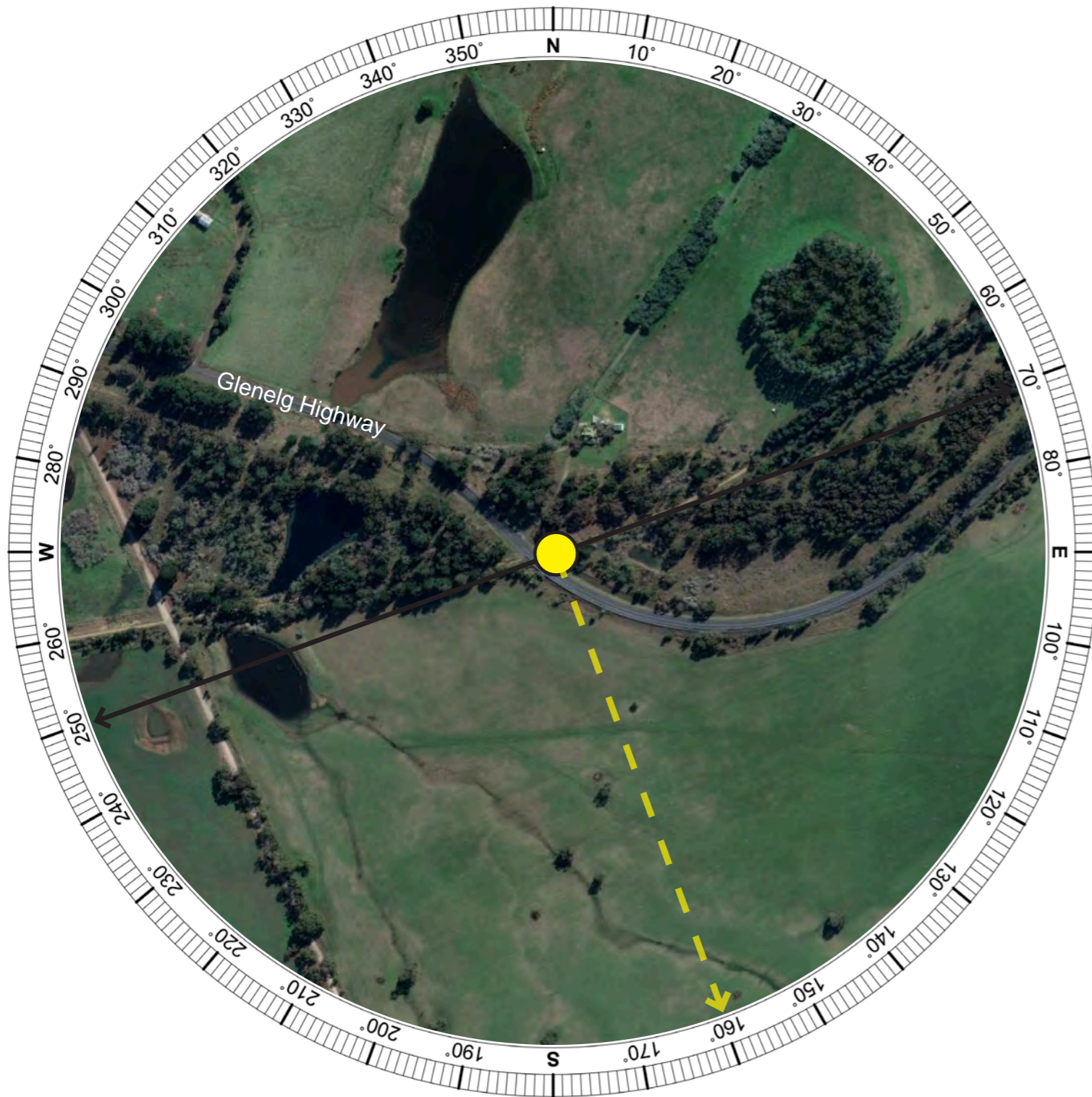
60° Photomontage 02a Cropped

Photomontage 02 Public Viewpoint VP25



60° Photomontage 02b Cropped

Photomontage 03 Public Viewpoint VP21



Photomontage 03
Location: Glenelg Highway, Linton
Photograph Date and Time: 31st March 2023 11:11 am
Coordinates: 37°40'54.73"S, 143°25'53.66"E
Distance to Nearest Visible WTG: 1.47 km
Viewing Direction: Southeast
Elevation: 349 m

Aerial Image - Photomontage Location (Aerial Image Source: Google Earth 2022)

Photomontage 03 Public Viewpoint VP21



Existing View | 180° Baseline Panorama



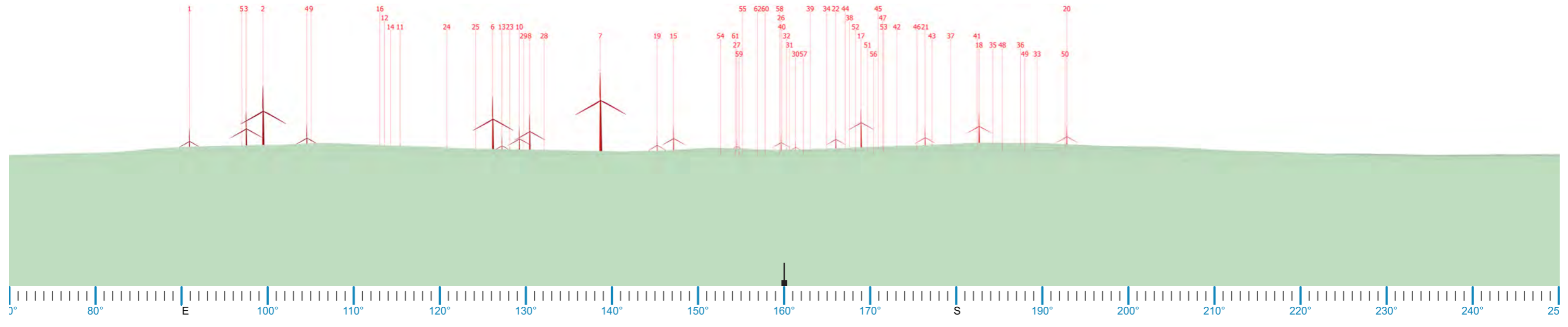
Proposed View | 180° Photomontage

Photomontage 03 Public Viewpoint VP21

Refer to 60 Degree Cropped Photomontage 03



Proposed View | 180° Photomontage



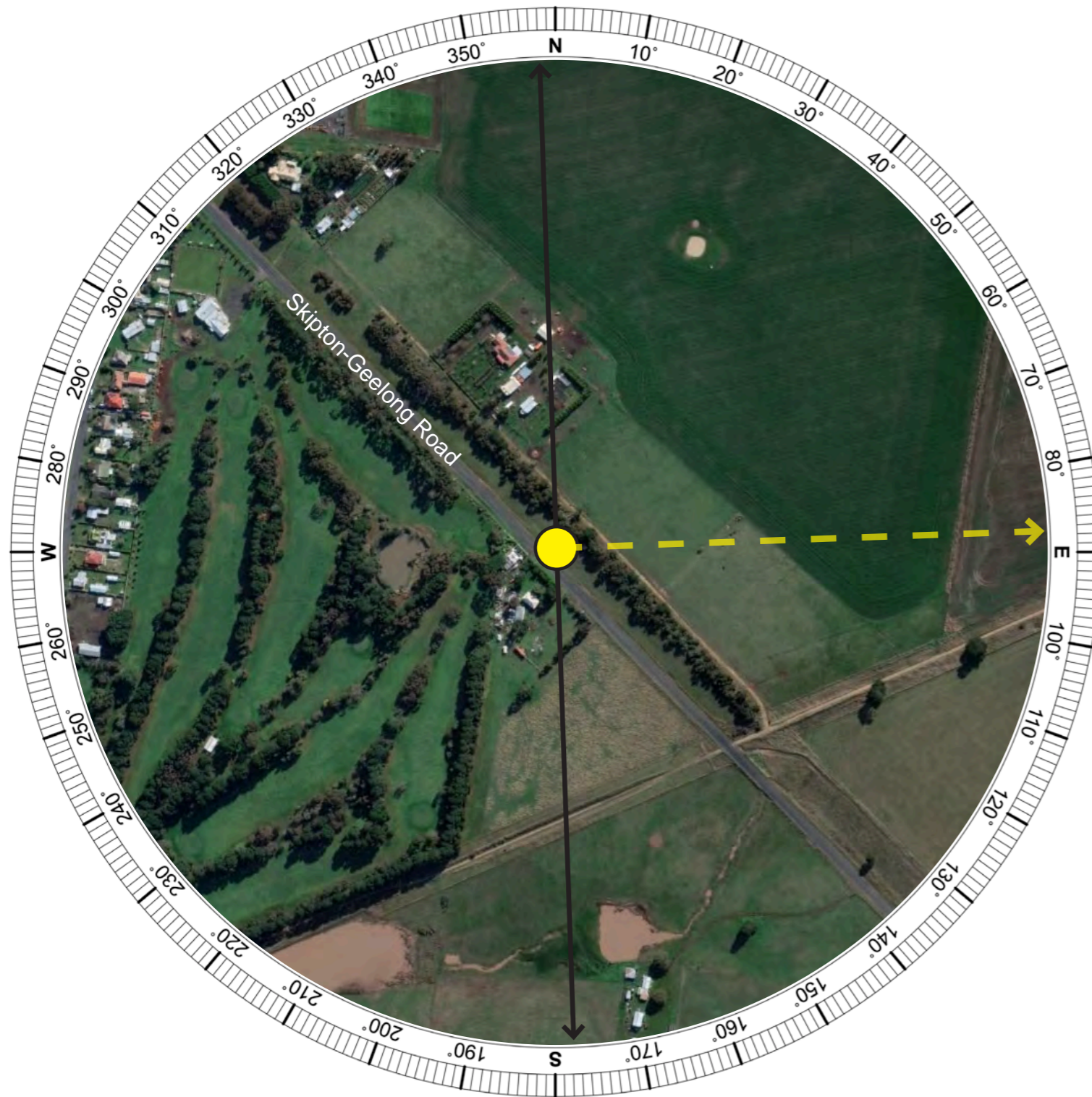
Wireframe Diagram

Photomontage 03 Public Viewpoint VP21



60° Photomontage 03 Cropped

Photomontage 04 Public Viewpoint VP23



Aerial Image - Photomontage Location (Aerial Image Source: Google Earth 2022)

Photomontage 04

Location:

Skipton-Geelong Road, Skipton

Photograph Date and Time:

31st March 2023 12:35 am

Coordinates:

37°41'25.21"S, 143°22'28.70"E

Distance to Nearest Visible WTG:

4.70 km


Viewing Direction:

East

Elevation:

325 m

Photomontage 04 Public Viewpoint VP23



Existing View | 180° Baseline Panorama



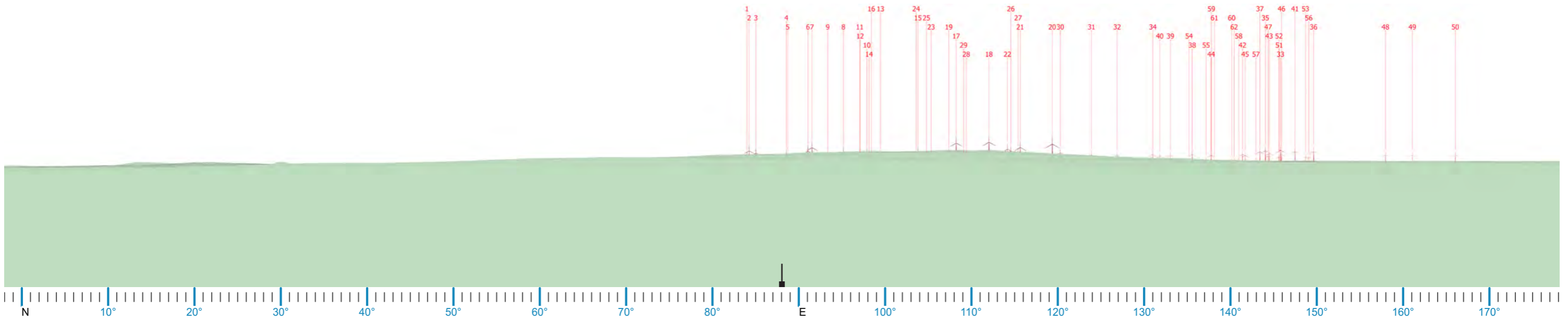
Proposed View | 180° Photomontage

Photomontage 04 Public Viewpoint VP23

Refer to 60 Degree Cropped Photomontage 04



Proposed View | 180° Photomontage



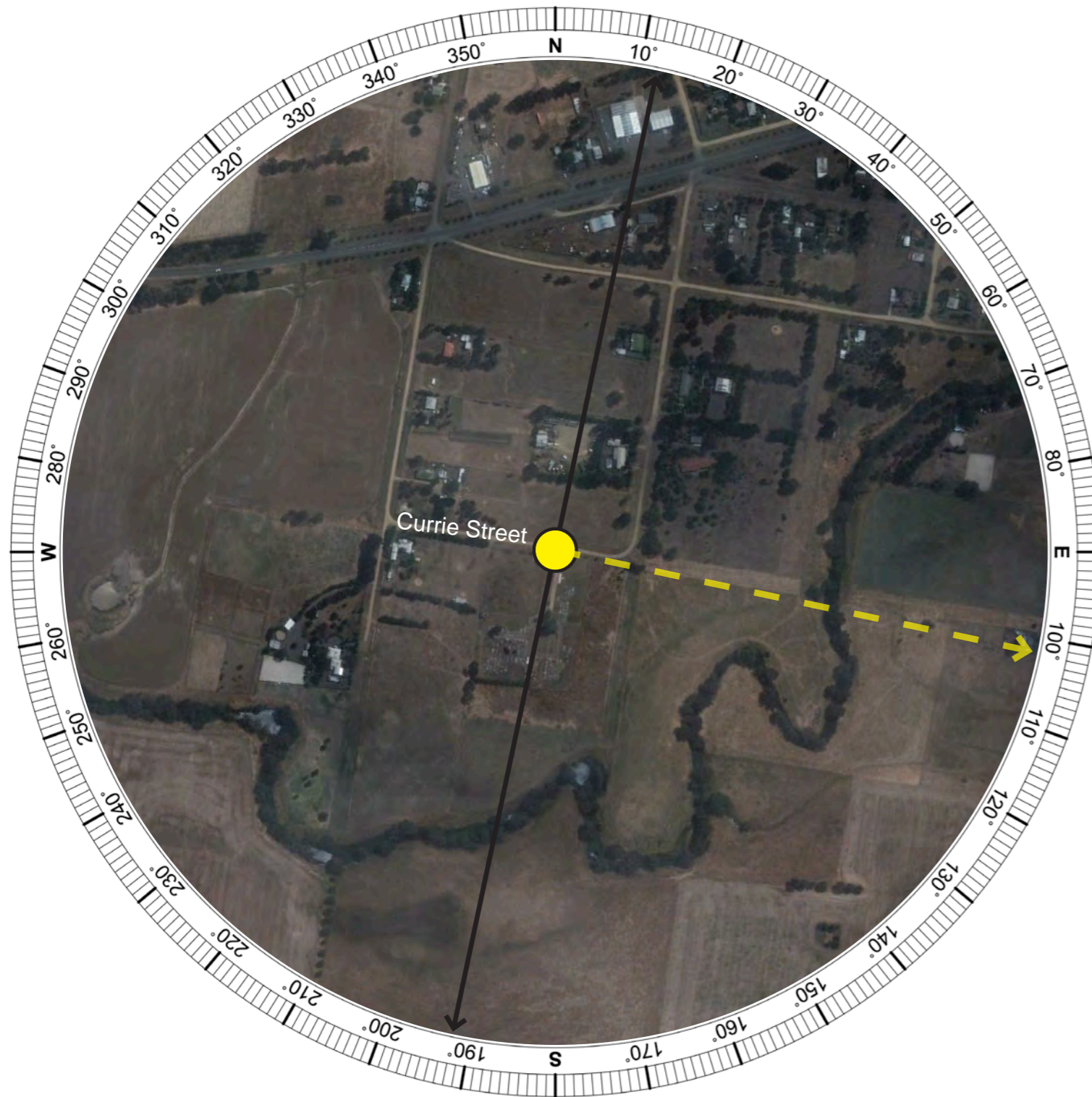
Wireframe Diagram

Photomontage 04 Public Viewpoint VP23



60° Photomontage 04 Cropped

Photomontage 05 Public Viewpoint VP13



Aerial Image - Photomontage Location (Aerial Image Source: Google Earth 2022)

Photomontage 05

Location:

Currie Street, Skipton

Photograph Date and Time:

30th March 2023 17:33 pm

Coordinates:

37°41'24.31"S, 143°21'11.15"E

Distance to Nearest Visible WTG:

6.48 km

Viewing Direction:

East

Elevation:

308 m

Photomontage 05 Public Viewpoint VP13



Existing View | 180° Baseline Panorama



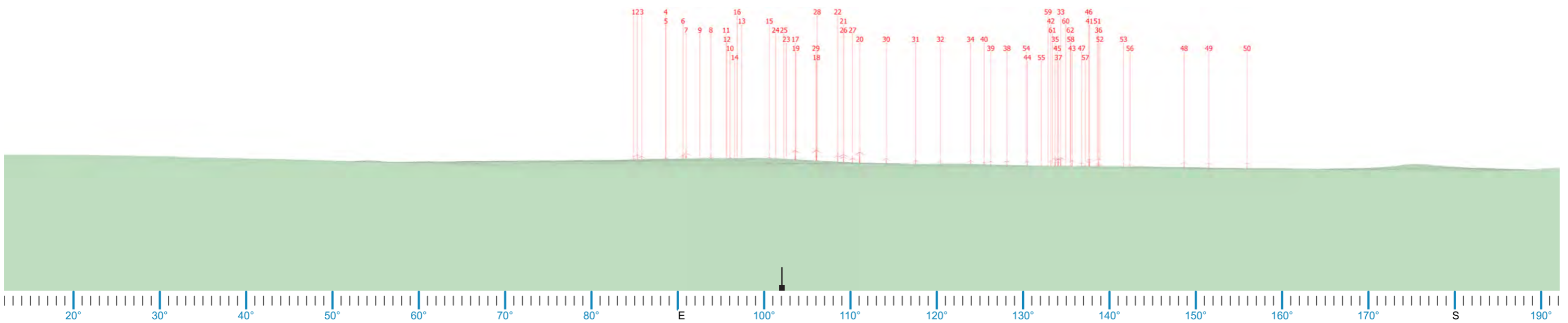
Proposed View | 180° Photomontage

Photomontage 05 Public Viewpoint VP13

Refer to 60 Degree Cropped Photomontage 05



Proposed View | 180° Photomontage



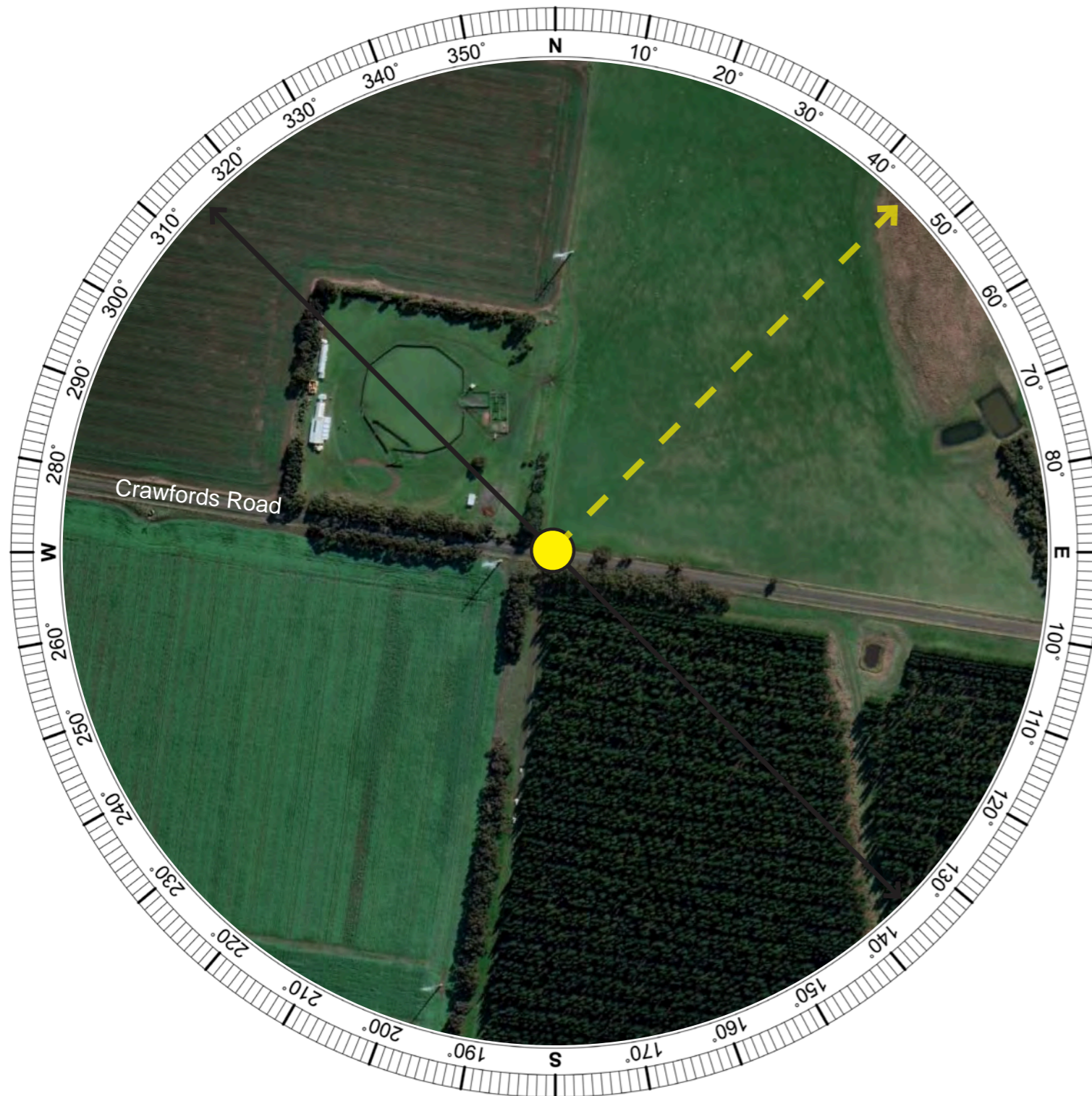
Wireframe Diagram

Photomontage 05 Public Viewpoint VP13



60° Photomontage 05 Cropped

Photomontage 06 Public Viewpoint VP11



Aerial Image - Photomontage Location (Aerial Image Source: Google Earth 2022)

Photomontage 06

Location:

Crawfords Road, Bradvale

Photograph Date and Time:

30th March 2023 16:25 pm

Coordinates:

37°47'34.99"S, 143°23'44.30"E

Distance to Nearest Visible WTG:

1.56 km

Viewing Direction:

East

Elevation:

285 m

Photomontage 06 Public Viewpoint VP11



Existing View | 180° Baseline Panorama



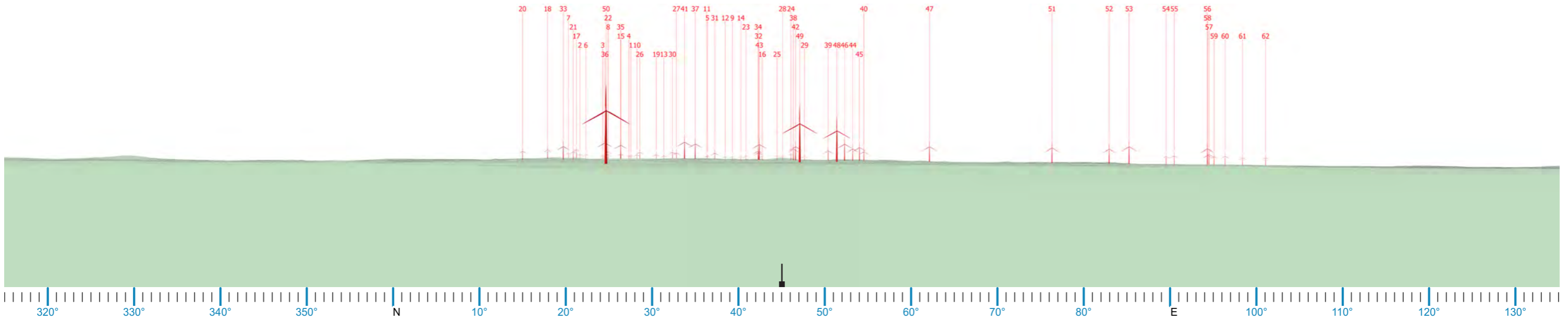
Proposed View | 180° Photomontage

Photomontage 06 Public Viewpoint VP11

Refer to 60 Degree Cropped Photomontage 06a Refer to 60 Degree Cropped Photomontage 06b



Proposed View | 180° Photomontage



Wireframe Diagram

Photomontage 06 Public Viewpoint VP11



60° Photomontage 06a Cropped

Photomontage 06 Public Viewpoint VP11



60° Photomontage 06b Cropped

Photomontage 07 Public Viewpoint VP04



Aerial Image - Photomontage Location (Aerial Image Source: Google Earth 2022)

Photomontage 07

Location:

Cemetery Road, Cape Clear

Photograph Date and Time:

30th March 2023 14:15 pm

Coordinates:

37°47'27.42"S, 143°35'48.53"E

Distance to Nearest Visible WTG:

8.25 km

Viewing Direction:

West

Elevation:

270 m

Photomontage 07 Public Viewpoint VP04



Existing View | 180° Baseline Panorama



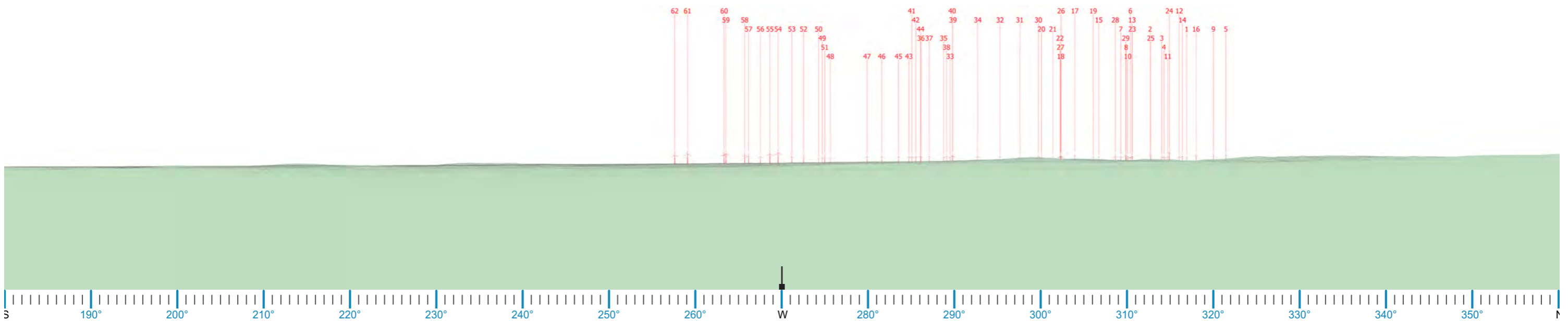
Proposed View | 180° Photomontage

Photomontage 07 Public Viewpoint VP04

Refer to 60 Degree Cropped Photomontage 07



Proposed View | 180° Photomontage



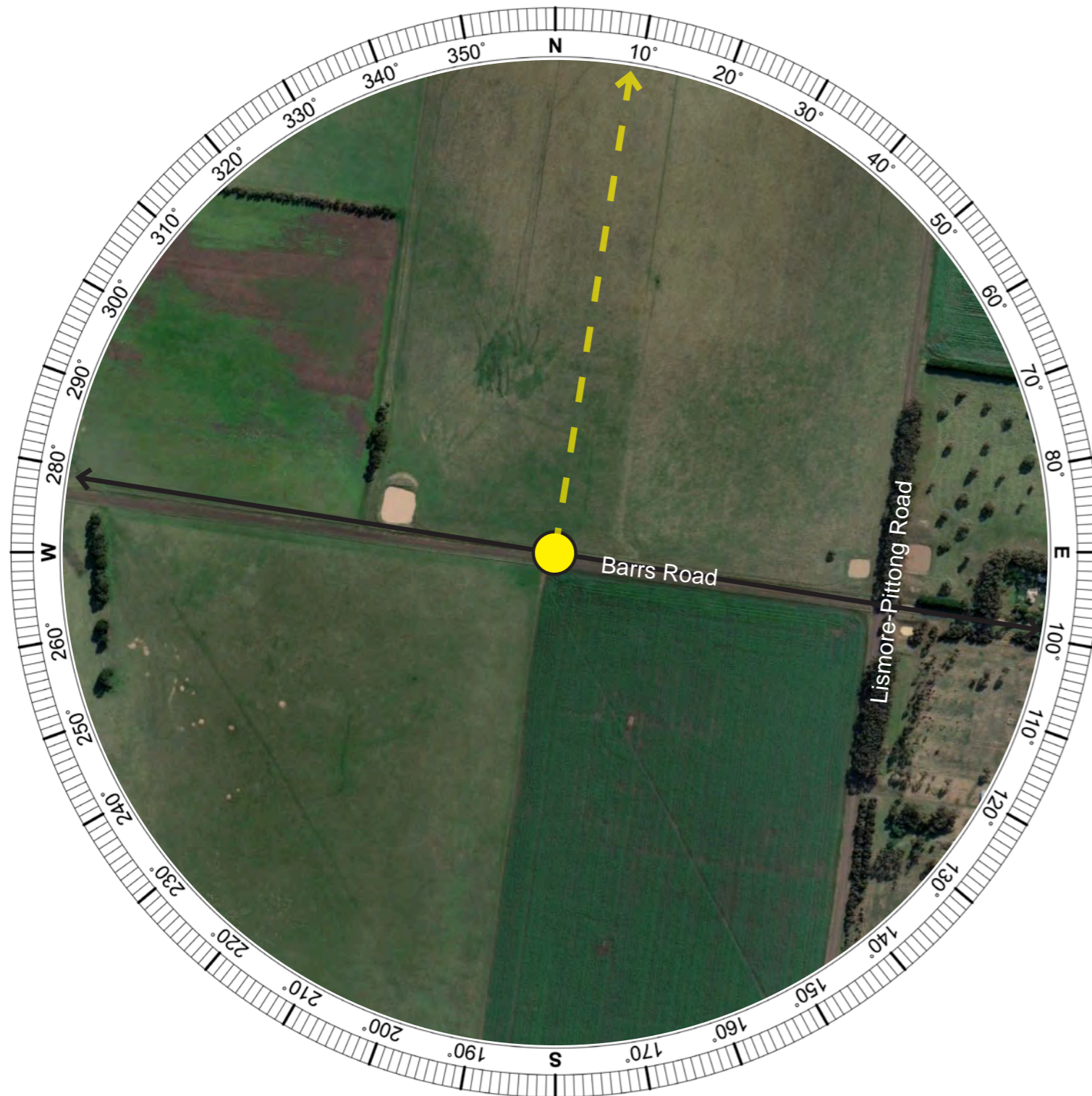
Wireframe Diagram

Photomontage 07 Public Viewpoint VP04



60° Photomontage 07 Cropped

Photomontage 08 Public Viewpoint VP09



Aerial Image - Photomontage Location (Aerial Image Source: Google Earth 2022)

Photomontage 08

Location:

Barrs Road, Mount Bute

Photograph Date and Time:

30th March 2023 15:55 pm

Coordinates:

37°50'38.41"S, 143°24'18.62"E

Distance to Nearest Visible WTG:

6.82 km

Viewing Direction:

North

Elevation:

253 m

Photomontage 08 Public Viewpoint VP09



Existing View | 180° Baseline Panorama



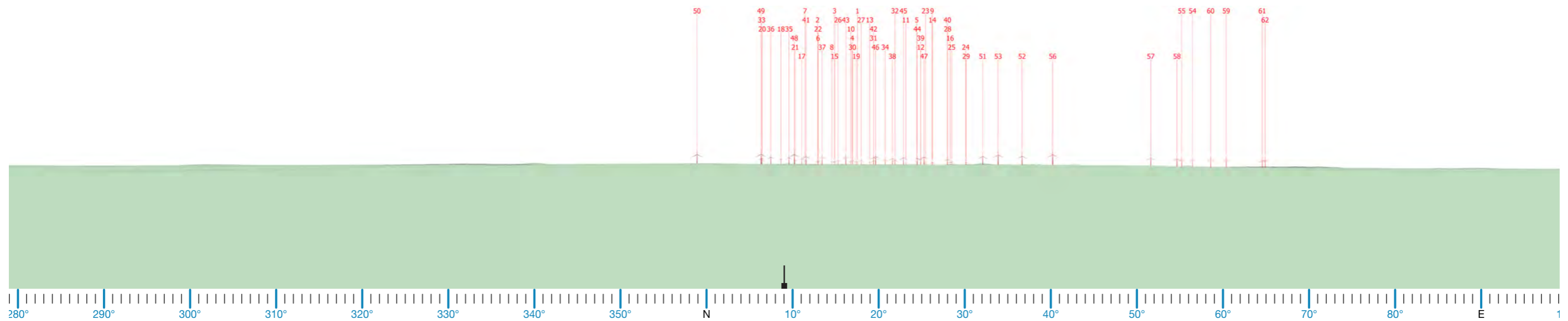
Proposed View | 180° Photomontage

Photomontage 08 Public Viewpoint VP09

Refer to 60 Degree Cropped Photomontage 08



Proposed View | 180° Photomontage



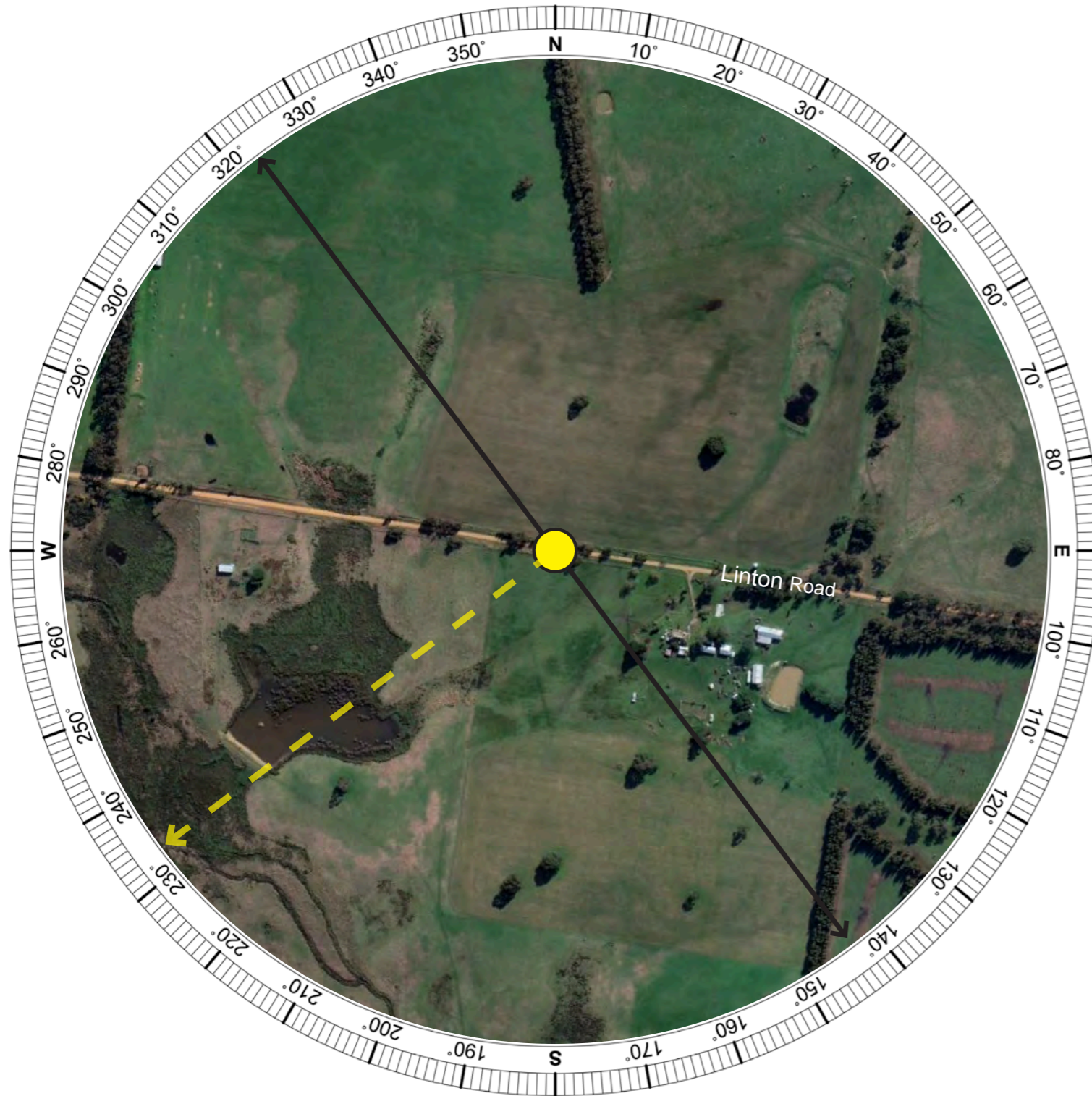
Wireframe Diagram

Photomontage 08 Public Viewpoint VP09



60° Photomontage 08 Cropped

Photomontage 09 Public Viewpoint VP16



Aerial Image - Photomontage Location (Aerial Image Source: Google Earth 2022)

Photomontage 09

Location:

Francis Lane, Linton

Photograph Date and Time:

31st March 2023 8:55 am

Coordinates:

37°42'04.87"S, 143°30'40.43"E

Distance to Nearest Visible WTG:

1.24 km

Viewing Direction:

Southwest

Elevation:

305 m

Photomontage 09 Public Viewpoint VP16




Existing View | 180° Baseline Panorama

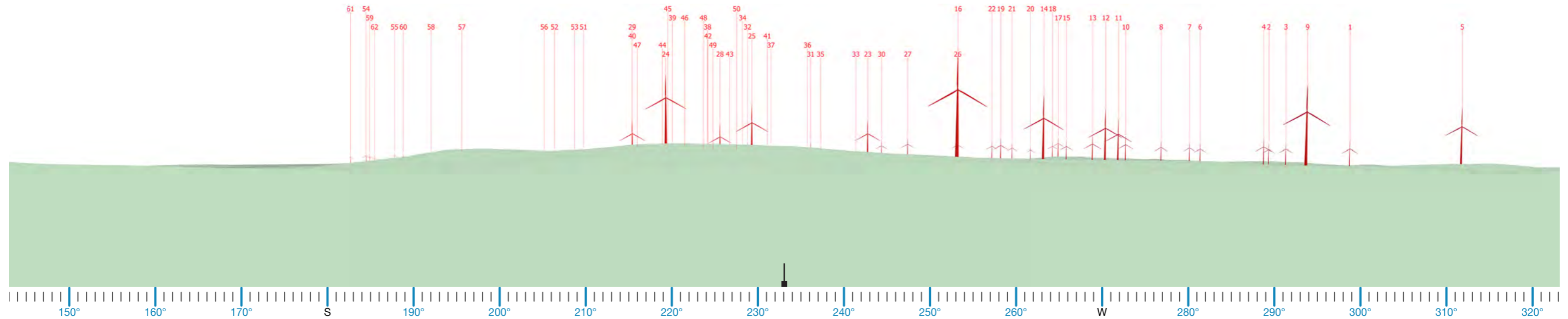


Proposed View | 180° Photomontage

Photomontage 09 Public Viewpoint VP16



Proposed View | 180° Photomontage



Wireframe Diagram

Photomontage 09 Public Viewpoint VP16



60° Photomontage 08 Cropped

Photomontage 09 Public Viewpoint VP16



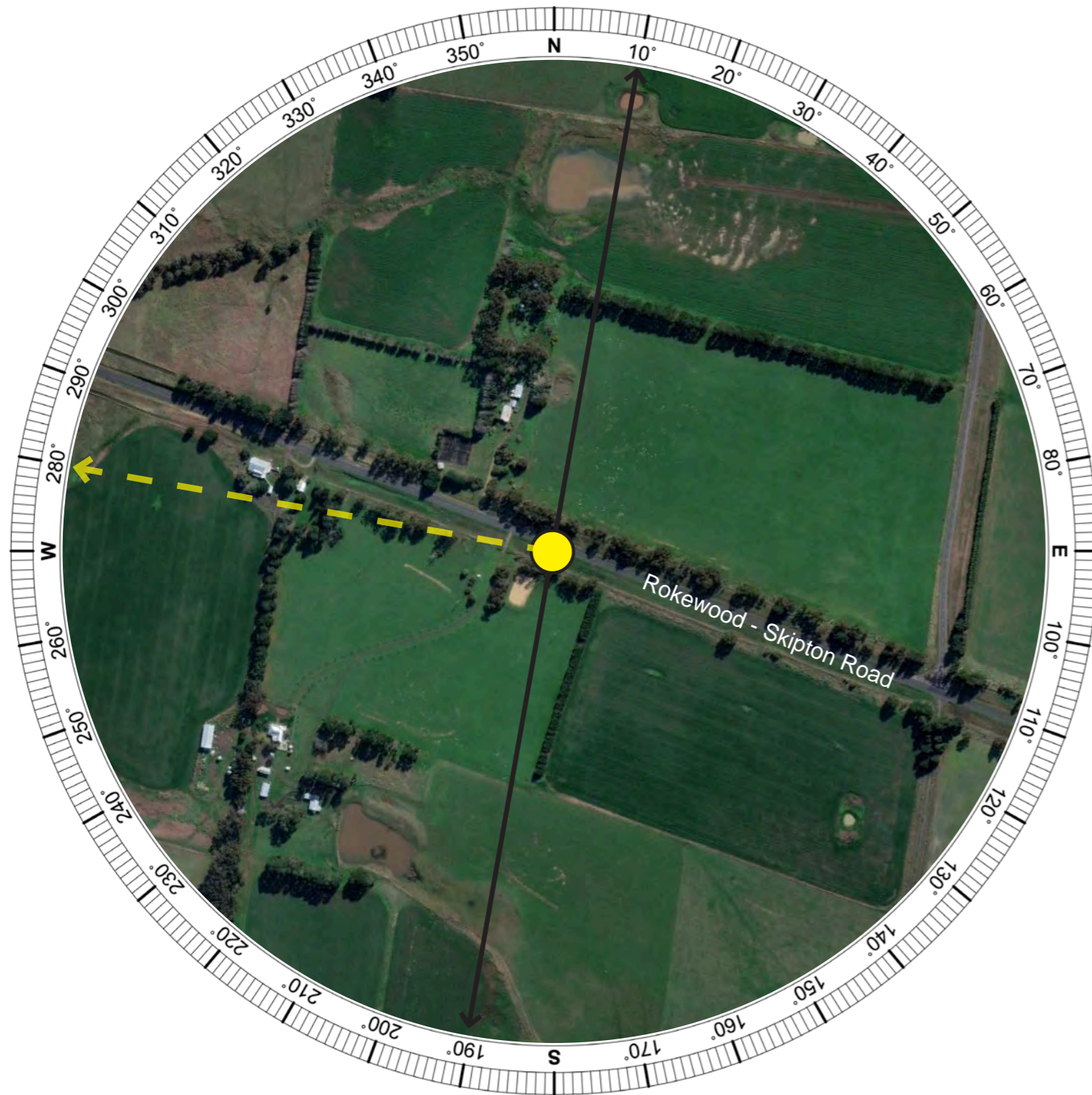
60° Photomontage 08 Cropped

Photomontage 09 Public Viewpoint VP16



60° Photomontage 08 Cropped

Photomontage 10 Public Viewpoint VP06



Photomontage 10

Location:
Rokewood - Skipton Road, Mannibadar

Photograph Date and Time:
30th March 2023 14:10 pm

Coordinates:
37°45'42.55"S, 143°29'57.44"E

Distance to Nearest Visible WTG:
3.20 km

Viewing Direction:
West

Elevation:
278 m

Aerial Image - Photomontage Location (Aerial Image Source: Google Earth 2022)

Photomontage 10 Public Viewpoint VP06




Existing View | 180° Baseline Panorama

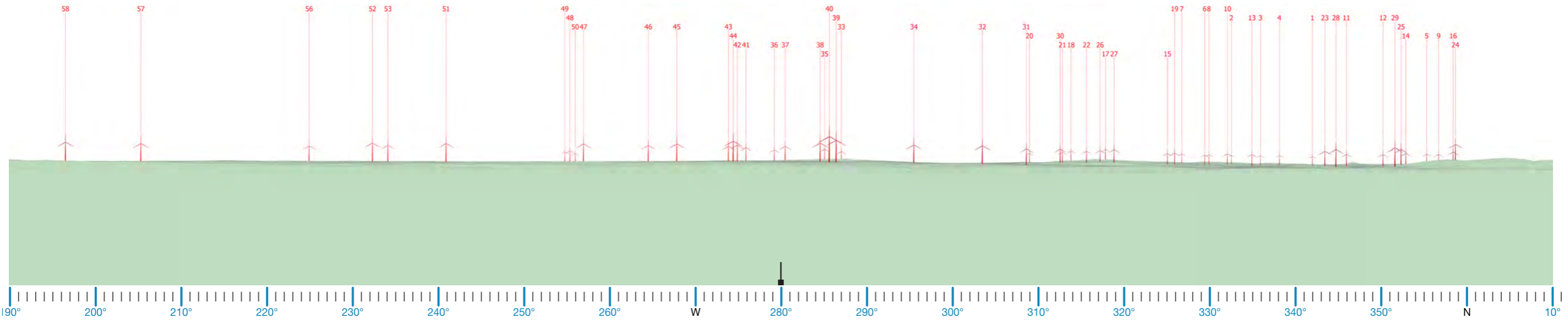


Proposed View | 180° Photomontage

Photomontage 10 Public Viewpoint VP06



Proposed View | 180° Photomontage



Wireframe Diagram

Photomontage 10 Public Viewpoint VP06



60° Photomontage 08 Cropped

Photomontage 10 Public Viewpoint VP06



60° Photomontage 08 Cropped

Photomontage 10 Public Viewpoint VP06



60° Photomontage 08 Cropped