



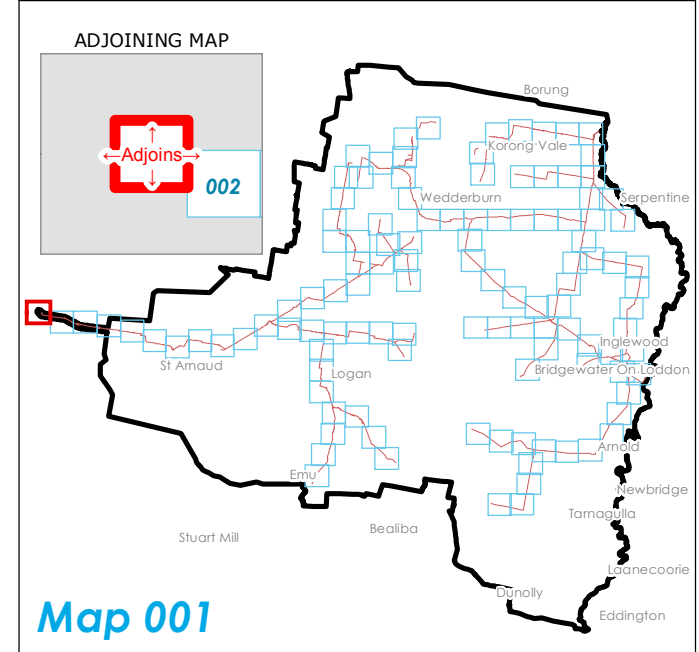
PROJECT
**South West Loddon Rural
 Water Supply Project**

TITLE
**Environmental Control Point (ECP)
 Identification**

LEGEND

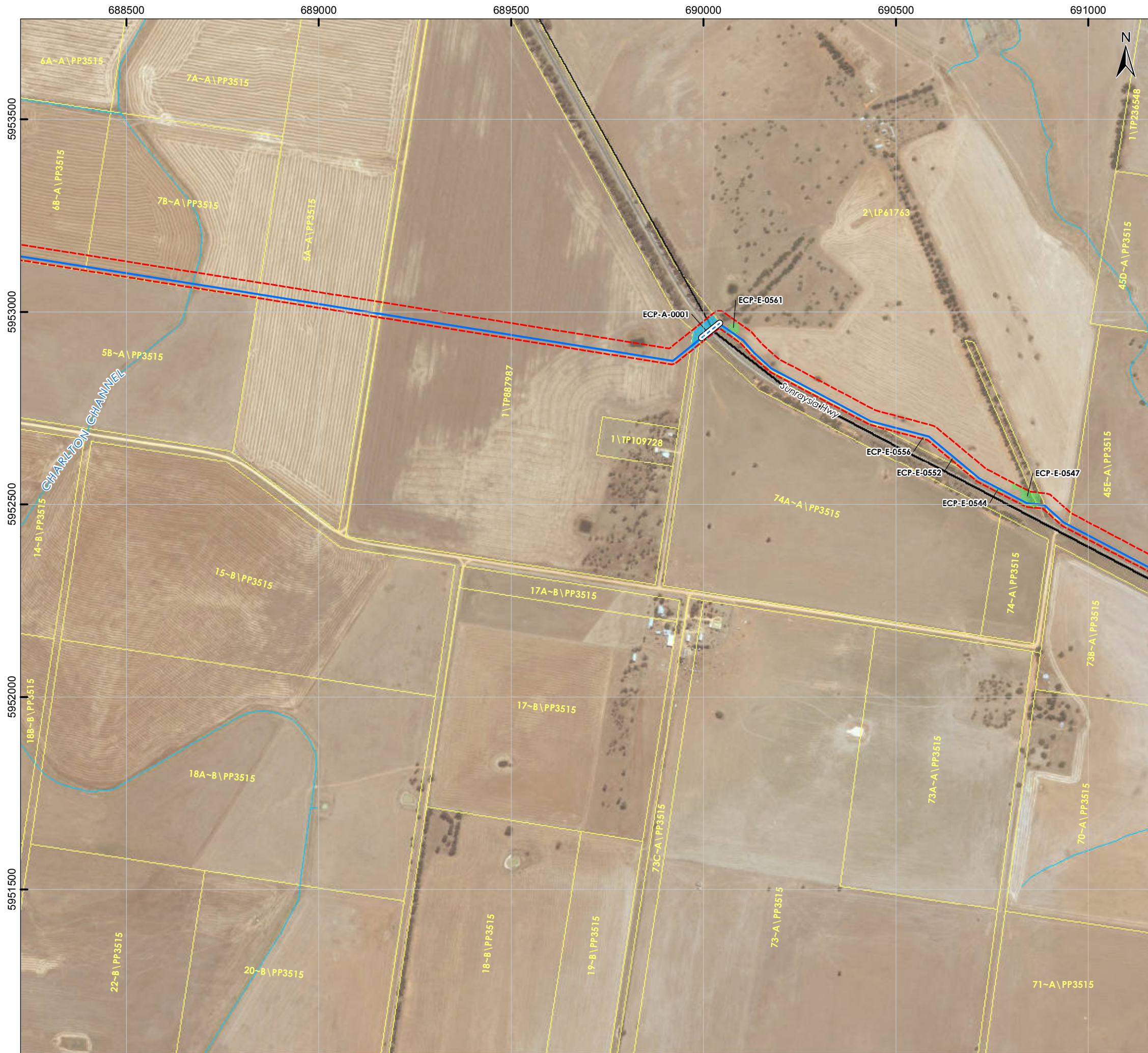
	Pump Station Location		Highway
	SWLP Trunk Pipeline		Arterial Road
	Alternative Trunk		Collector Road
	Trenchless Crossing		Local Road
	SWLP 40m Corridor		Watercourse
	Derived from EVCBCS data		Cadastral Boundary
	Derived from Aerial Imagery		Public Land

0 100 200 400 600 800
Metres



DISCLAIMER: This plan was prepared for the purpose and exclusive use of GWM Water and is not to be used for any other purpose. This map is not guaranteed to be free from error or omission. The location of features should not be relied on as exact field locations.
 Datasets: OpenStreetMap
 Projection: GDA94 MGA54

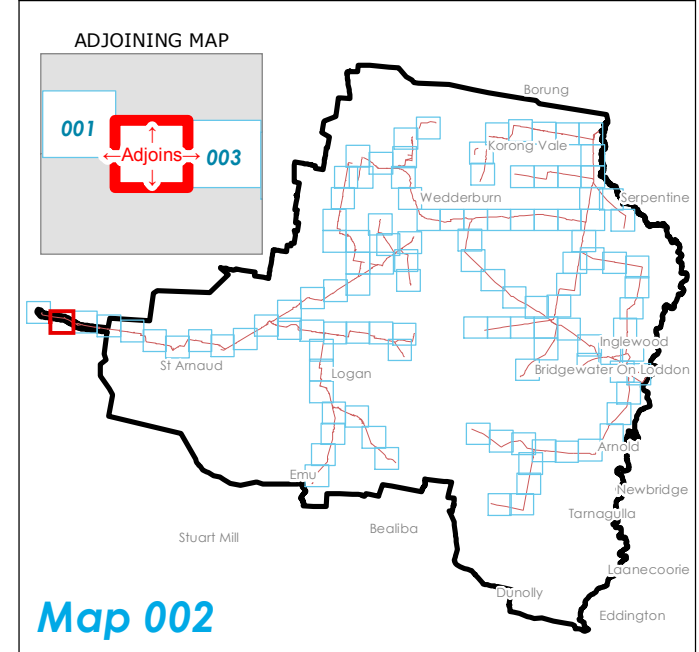
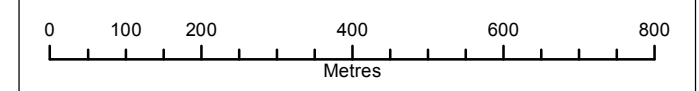
DATE	16/12/2016	SCALE	@A3: 1:10,000	CHECKED	I.Mackey
STATUS	DRAFT	PRODUCED	A.Curtis	APPROVED	I.Spence
MAP No.	1 of 116	DWG No.	GWM_ECP_0001_01A	REV	01A



PROJECT
South West Loddon Rural Water Supply Project

TITLE
Environmental Control Point (ECP) Identification

- LEGEND**
- Pump Station Location
 - SWLP Trunk Pipeline
 - - - Alternative Trunk
 - Trenchless Crossing
 - SWLP 40m Corridor
 - Derived from EVCBCS data
 - Derived from Aerial Imagery
 - Highway
 - Arterial Road
 - Collector Road
 - Local Road
 - Watercourse
 - Cadastral Boundary
 - Public Land



DISCLAIMER: This plan was prepared for the purpose and exclusive use of GWM Water and is not to be used for any other purpose. This map is not guaranteed to be free from error or omission. The location of features should not be relied on as exact field locations.
 Datasets: OpenStreetMap
 Projection: GDA94 MGA54

DATE	16/12/2016	SCALE	@A3: 1:10,000	CHECKED	I.Mackey
STATUS	DRAFT	PRODUCED	A.Curtis	APPROVED	I.Spence
MAP No.	2 of 116	DWG No.	GWM_ECP_0001_01A	REV	01A



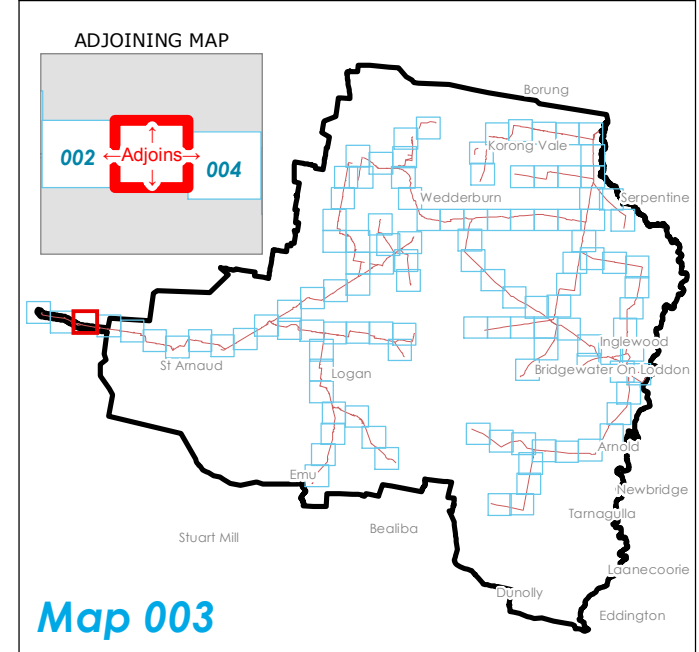
PROJECT
South West Loddon Rural Water Supply Project

TITLE
Environmental Control Point (ECP) Identification

LEGEND

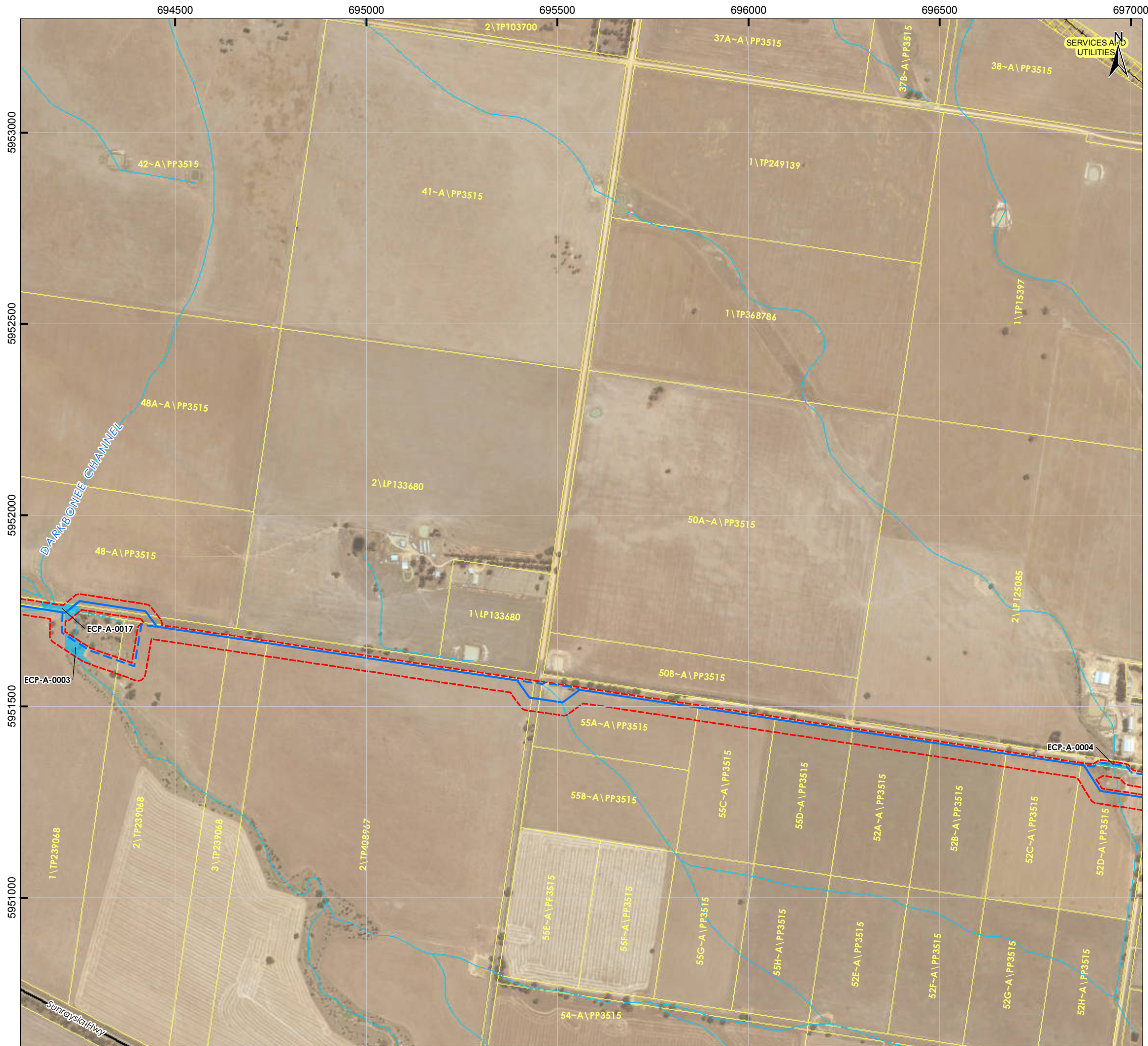
Pump Station Location	Highway
SWLP Trunk Pipeline	Arterial Road
Alternative Trunk	Collector Road
Trenchless Crossing	Local Road
SWLP 40m Corridor	Watercourse
ECP Source	Cadastral Boundary
Derived from EVCBCS data	Public Land
Derived from Aerial Imagery	

0 100 200 400 600 800
Metres



DISCLAIMER: This plan was prepared for the purpose and exclusive use of GWM Water and is not to be used for any other purpose. This map is not guaranteed to be free from error or omission. The location of features should not be relied on as exact field locations.
 Datasets: OpenStreetMap
 Projection: GDA94 MGA54

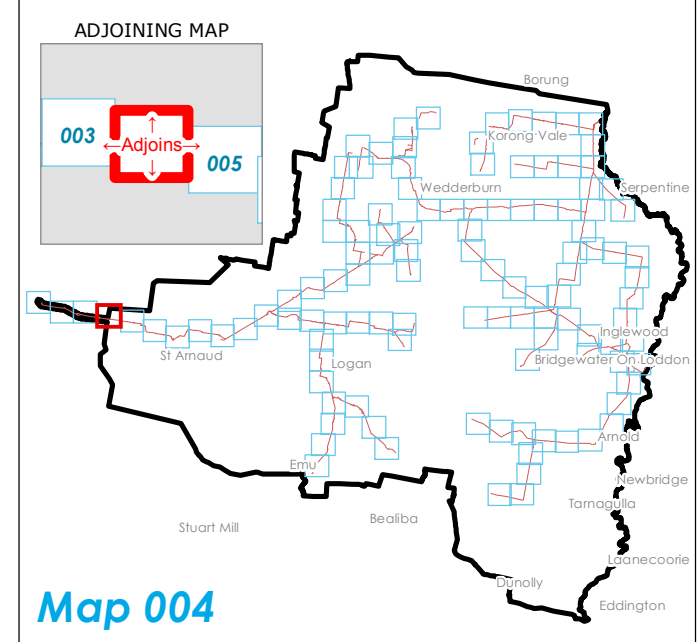
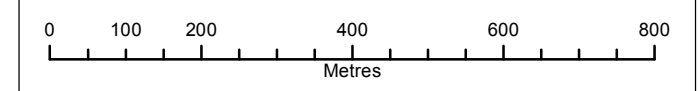
DATE	16/12/2016	SCALE	@A3: 1:10,000	CHECKED	I.Mackey
STATUS	DRAFT	PRODUCED	A.Curtis	APPROVED	I.Spence
MAP No.	3 of 116	DWG No.	GWM_ECP_0001_01A	REV	01A



PROJECT
South West Loddon Rural Water Supply Project

TITLE
Environmental Control Point (ECP) Identification

- LEGEND**
- P Pump Station Location
 - SWLP Trunk Pipeline
 - - - Alternative Trunk
 - Trenchless Crossing
 - SWLP 40m Corridor
 - Derived from EVCBCS data
 - Derived from Aerial Imagery
 - Highway
 - Arterial Road
 - Collector Road
 - Local Road
 - Watercourse
 - Cadastral Boundary
 - Public Land



DISCLAIMER: This plan was prepared for the purpose and exclusive use of GWM Water and is not to be used for any other purpose. This map is not guaranteed to be free from error or omission. The location of features should not be relied on as exact field locations.
 Datasets: OpenStreetMap
 Projection: GDA94 MGA54

DATE	16/12/2016	SCALE	@A3: 1:10,000	CHECKED	I.Mackey
STATUS	DRAFT	PRODUCED	A.Curtis	APPROVED	I.Spence
MAP No.	4 of 116	DWG No.	GWM_ECP_0001_01A	REV	01A

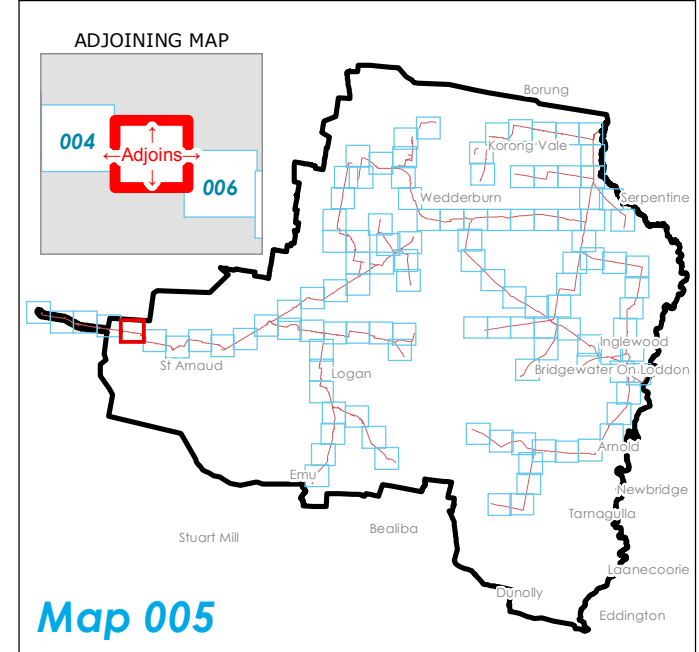
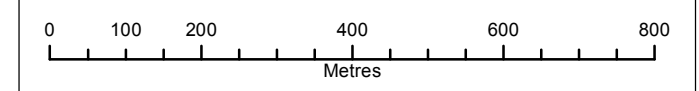


PROJECT
South West Loddon Rural Water Supply Project

TITLE
Environmental Control Point (ECP) Identification

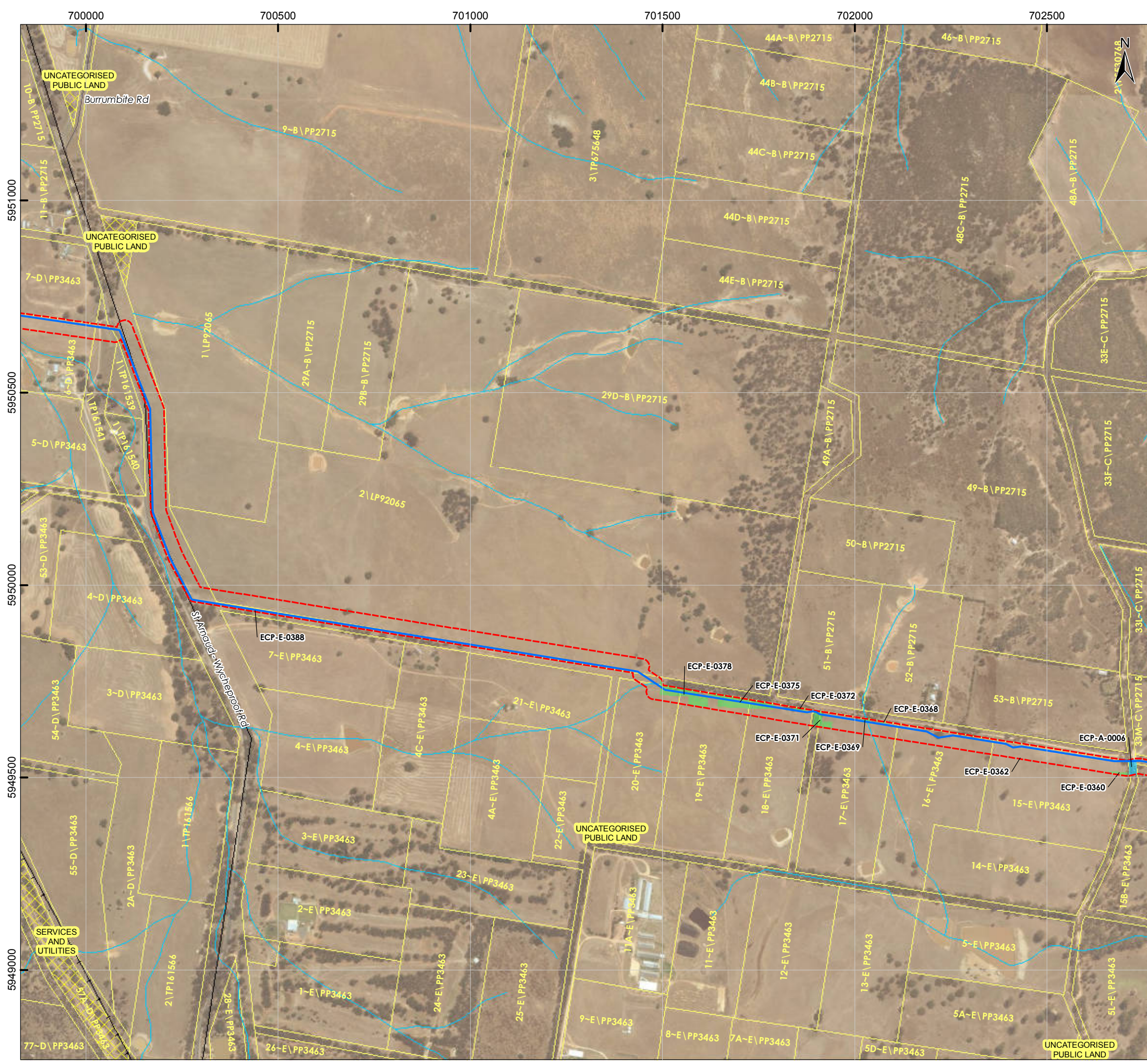
LEGEND

- Pump Station Location
- SWLP Trunk Pipeline
- Alternative Trunk
- Trenchless Crossing
- SWLP 40m Corridor
- ECP Source: Derived from EVCBCS data
- ECP Source: Derived from Aerial Imagery
- Highway
- Arterial Road
- Collector Road
- Local Road
- Watercourse
- Cadastral Boundary
- Public Land



DISCLAIMER: This plan was prepared for the purpose and exclusive use of GWM Water and is not to be used for any other purpose. This map is not guaranteed to be free from error or omission. The location of features should not be relied on as exact field locations.
 Datasets: OpenStreetMap
 Projection: GDA94 MGA54

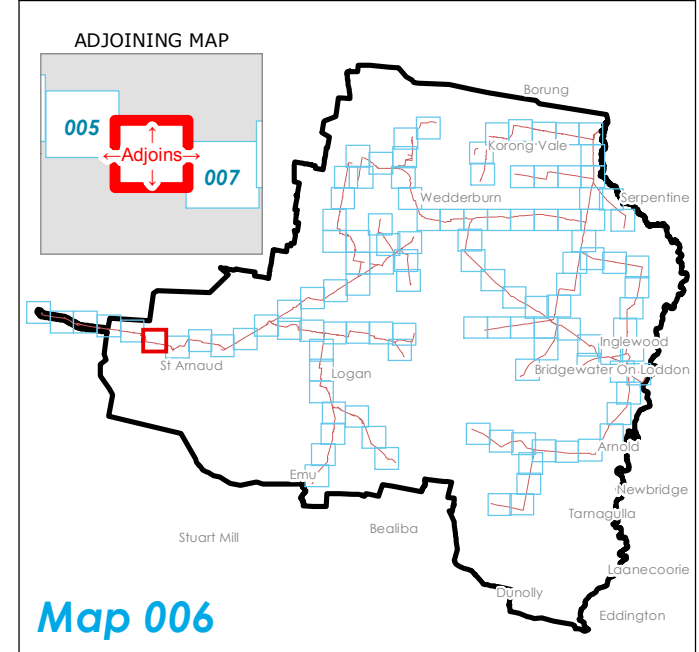
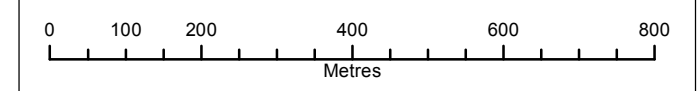
DATE	16/12/2016	SCALE	@A3: 1:10,000	CHECKED	I.Mackey
STATUS	DRAFT	PRODUCED	A.Curtis	APPROVED	I.Spence
MAP No.	5 of 116	DWG No.	GWM_ECP_0001_01A	REV	01A



PROJECT
South West Loddon Rural Water Supply Project

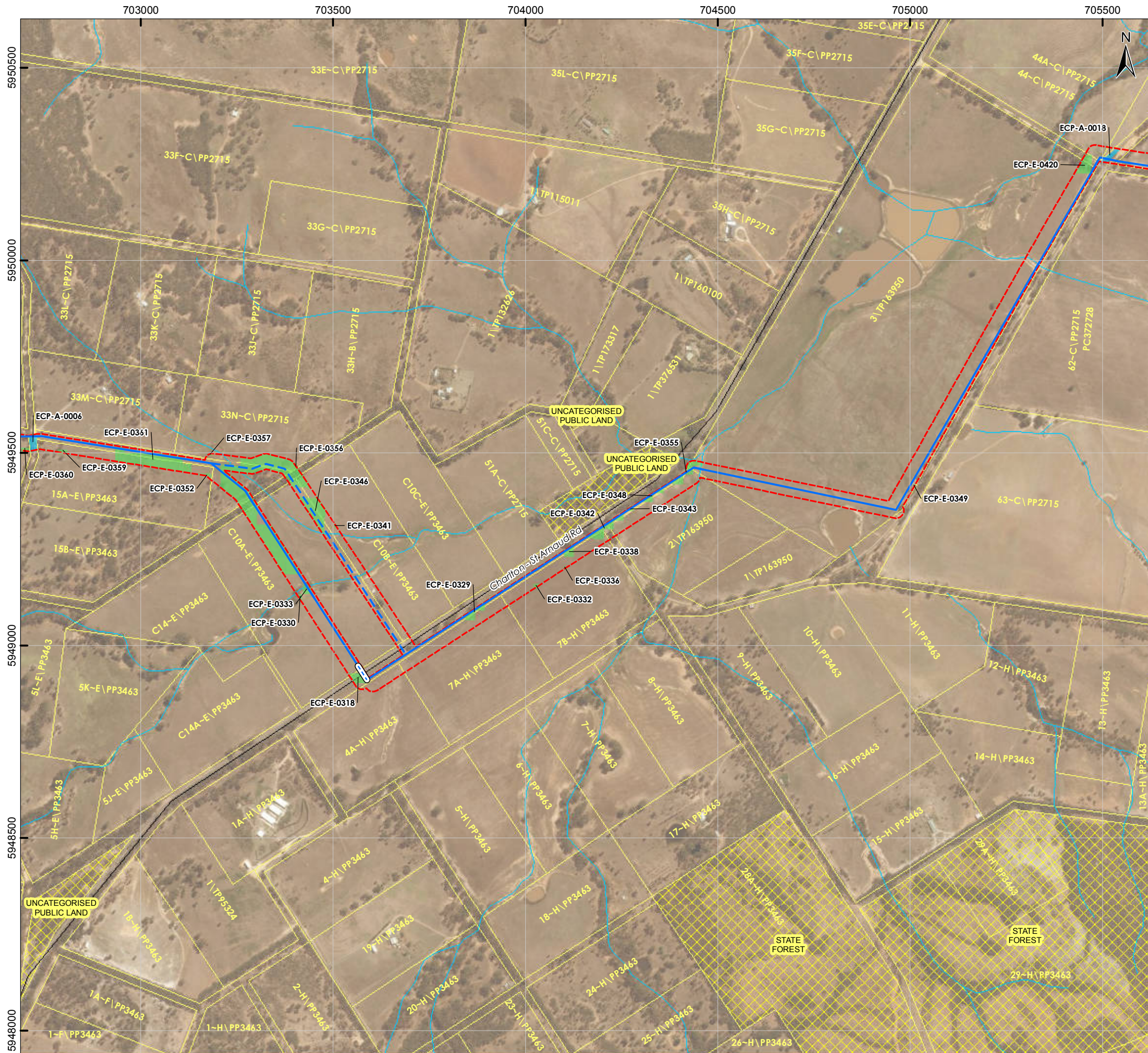
TITLE
Environmental Control Point (ECP) Identification

- LEGEND**
- Pump Station Location
 - SWLP Trunk Pipeline
 - Alternative Trunk
 - Trenchless Crossing
 - SWLP 40m Corridor
 - ECP Source: Derived from EVCBCS data
 - ECP Source: Derived from Aerial Imagery
 - Highway
 - Arterial Road
 - Collector Road
 - Local Road
 - Watercourse
 - Cadastral Boundary
 - Public Land



DISCLAIMER: This plan was prepared for the purpose and exclusive use of GWM Water and is not to be used for any other purpose. This map is not guaranteed to be free from error or omission. The location of features should not be relied on as exact field locations.
 Datasets: OpenStreetMap
 Projection: GDA94 MGA54

DATE	16/12/2016	SCALE	@A3: 1:10,000	CHECKED	I.Mackey
STATUS	DRAFT	PRODUCED	A.Curtis	APPROVED	I.Spence
MAP No.	6 of 116	DWG No.	GWM_ECP_0001_01A	REV	01A



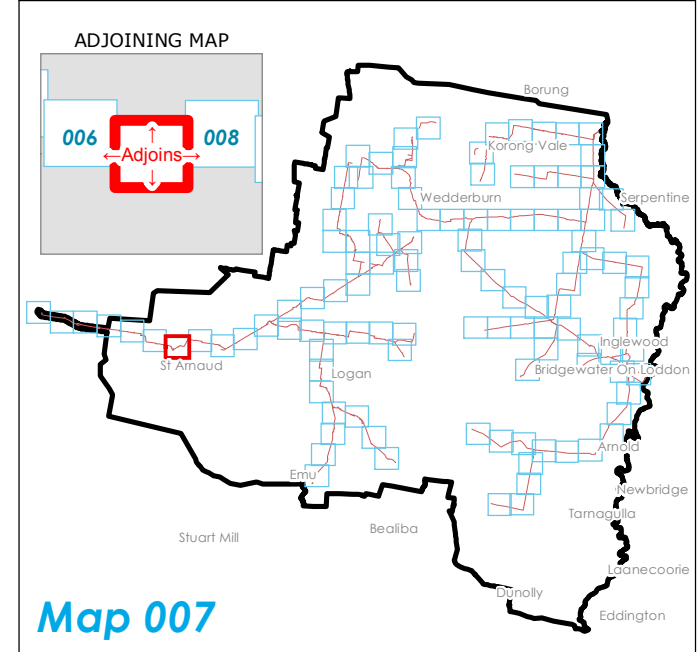
PROJECT
**South West Loddon Rural
 Water Supply Project**

TITLE
**Environmental Control Point (ECP)
 Identification**

LEGEND

Pump Station Location	Highway
SWLP Trunk Pipeline	Arterial Road
Alternative Trunk	Collector Road
Trenchless Crossing	Local Road
SWLP 40m Corridor	Watercourse
ECP Source	Cadastral Boundary
Derived from EVCBCS data	Public Land
Derived from Aerial Imagery	

0 100 200 400 600 800
Metres



DISCLAIMER: This plan was prepared for the purpose and exclusive use of GWM Water and is not to be used for any other purpose. This map is not guaranteed to be free from error or omission. The location of features should not be relied on as exact field locations.
 Datasets: OpenStreetMap
 Projection: GDA94 MGA54

DATE	16/12/2016	SCALE	@A3: 1:10,000	CHECKED	I.Mackey
STATUS	DRAFT	PRODUCED	A.Curtis	APPROVED	I.Spence
MAP No.	7 of 116	DWG No.	GWM_ECP_0001_01A	REV	01A

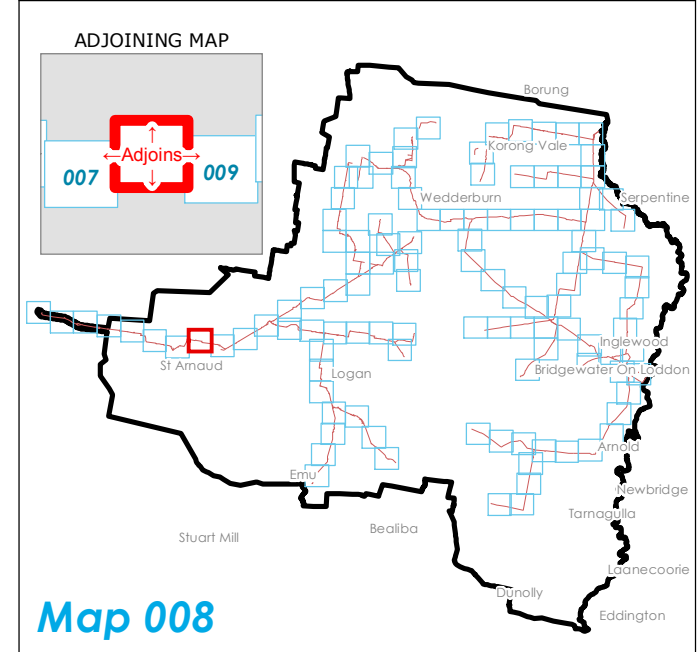
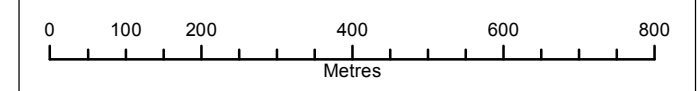


PROJECT
South West Loddon Rural Water Supply Project

TITLE
Environmental Control Point (ECP) Identification

LEGEND

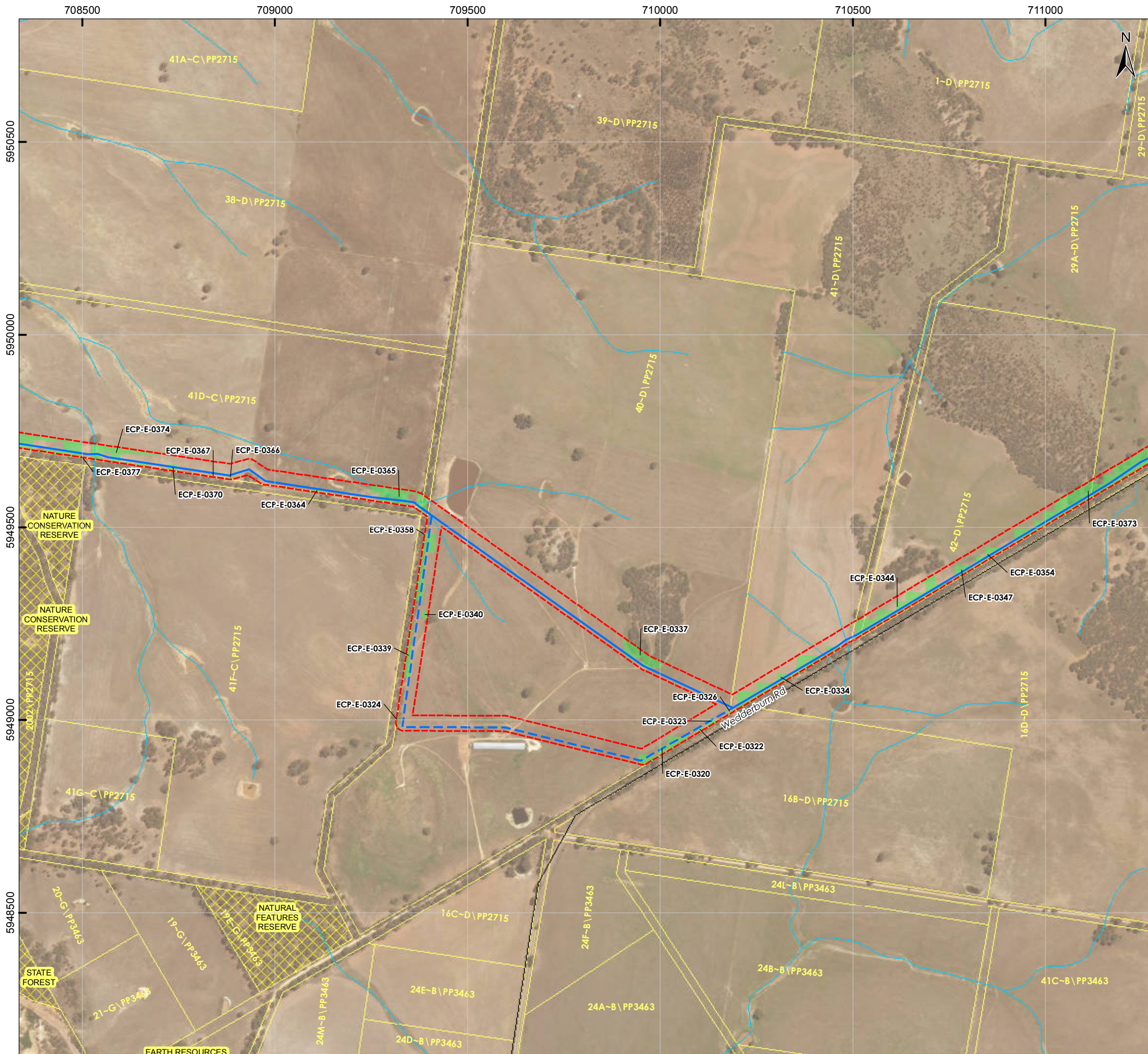
Pump Station Location	Highway
SWLP Trunk Pipeline	Arterial Road
Alternative Trunk	Collector Road
Trenchless Crossing	Local Road
SWLP 40m Corridor	Watercourse
Derived from EVCBCS data	Cadastral Boundary
Derived from Aerial Imagery	Public Land



--	--

DISCLAIMER: This plan was prepared for the purpose and exclusive use of GWM Water and is not to be used for any other purpose. This map is not guaranteed to be free from error or omission. The location of features should not be relied on as exact field locations.
 Datasets: OpenStreetMap
 Projection: GDA94 MGA54

DATE	16/12/2016	SCALE	@A3: 1:10,000	CHECKED	I.Mackey
STATUS	DRAFT	PRODUCED	A.Curtis	APPROVED	I.Spence
MAP No.	8 of 116	DWG No.	GWM_ECP_0001_01A	REV	01A



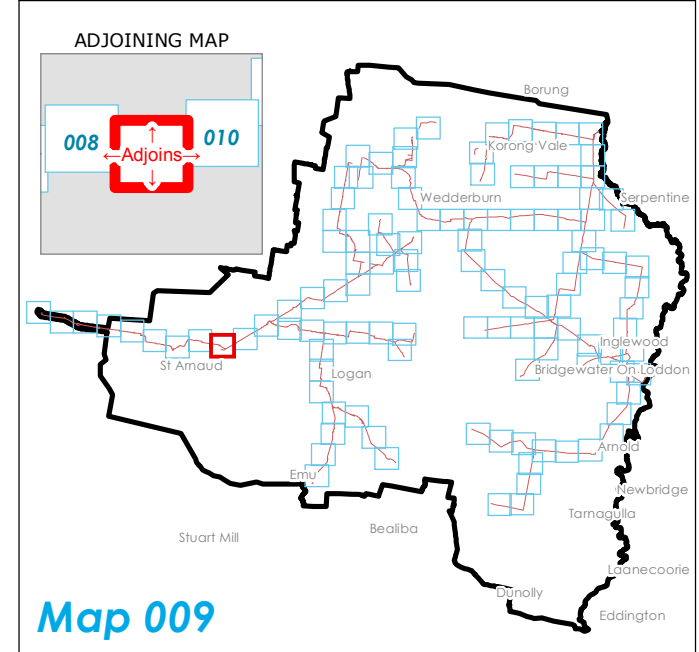
PROJECT
South West Loddon Rural Water Supply Project

TITLE
Environmental Control Point (ECP) Identification

LEGEND

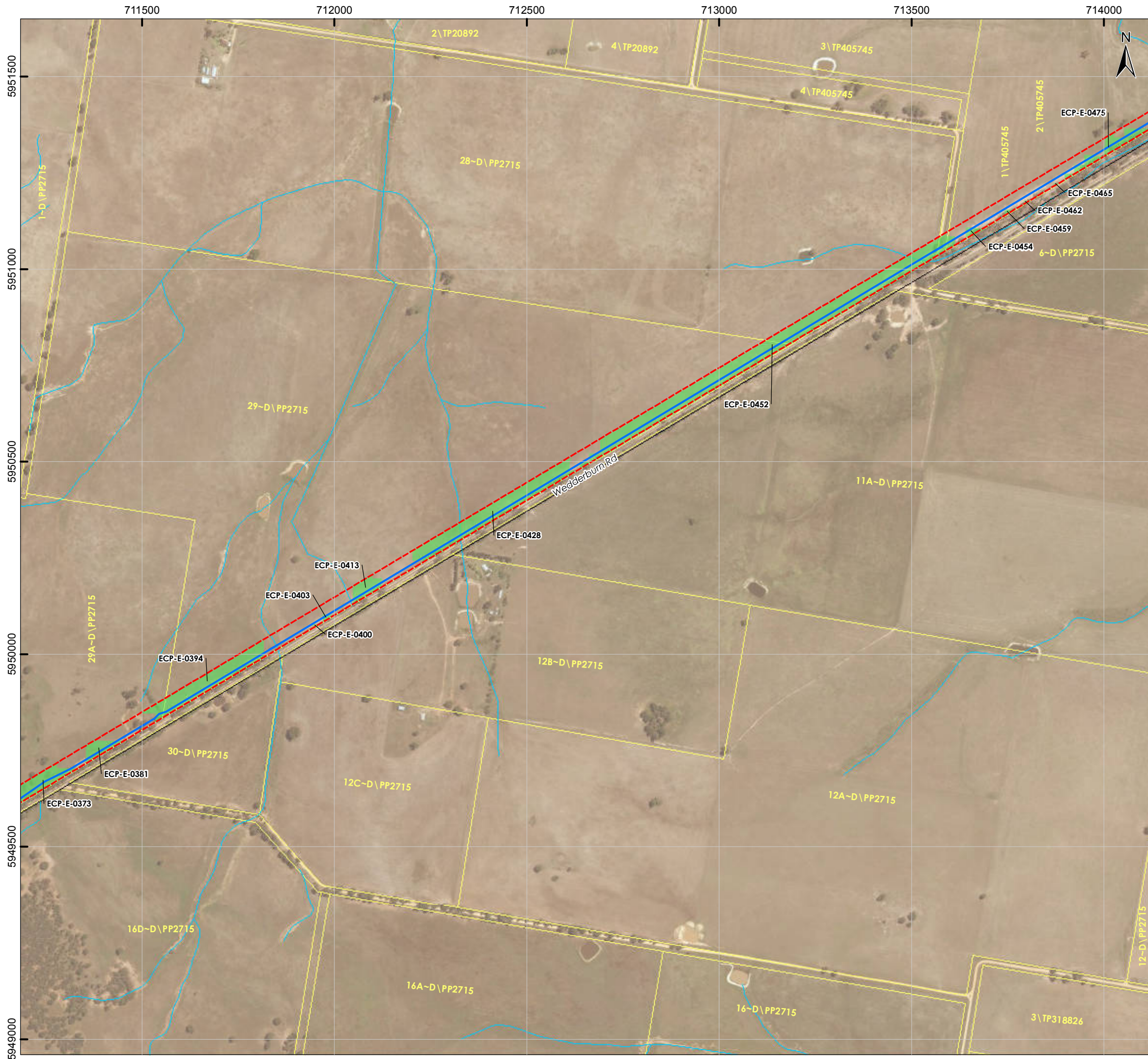
- Pump Station Location
- SWLP Trunk Pipeline
- Alternative Trunk
- Trenchless Crossing
- SWLP 40m Corridor
- ECP Source Derived from EVCBCS data
- ECP Source Derived from Aerial Imagery
- Highway
- Arterial Road
- Collector Road
- Local Road
- Watercourse
- Cadastral Boundary
- Public Land

0 100 200 400 600 800
Metres



DISCLAIMER: This plan was prepared for the purpose and exclusive use of GWM Water and is not to be used for any other purpose. This map is not guaranteed to be free from error or omission. The location of features should not be relied on as exact field locations.
 Datasets: OpenStreetMap
 Projection: GDA94 MGA54

DATE	16/12/2016	SCALE	@A3: 1:10,000	CHECKED	I.Mackey
STATUS	DRAFT	PRODUCED	A.Curtis	APPROVED	I.Spence
MAP No.	9 of 116	DWG No.	GWM_ECP_0001_01A	REV	01A

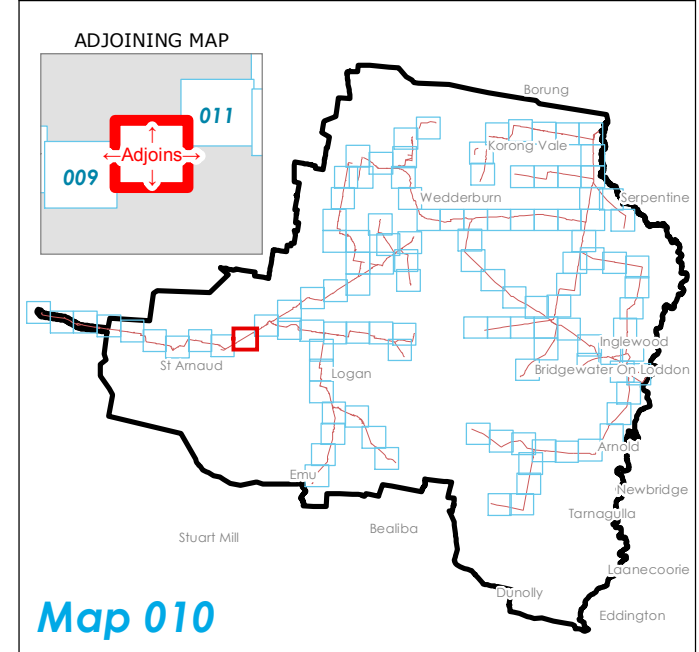
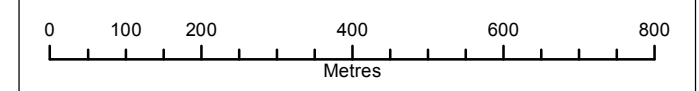


PROJECT
**South West Loddon Rural
 Water Supply Project**

TITLE
**Environmental Control Point (ECP)
 Identification**

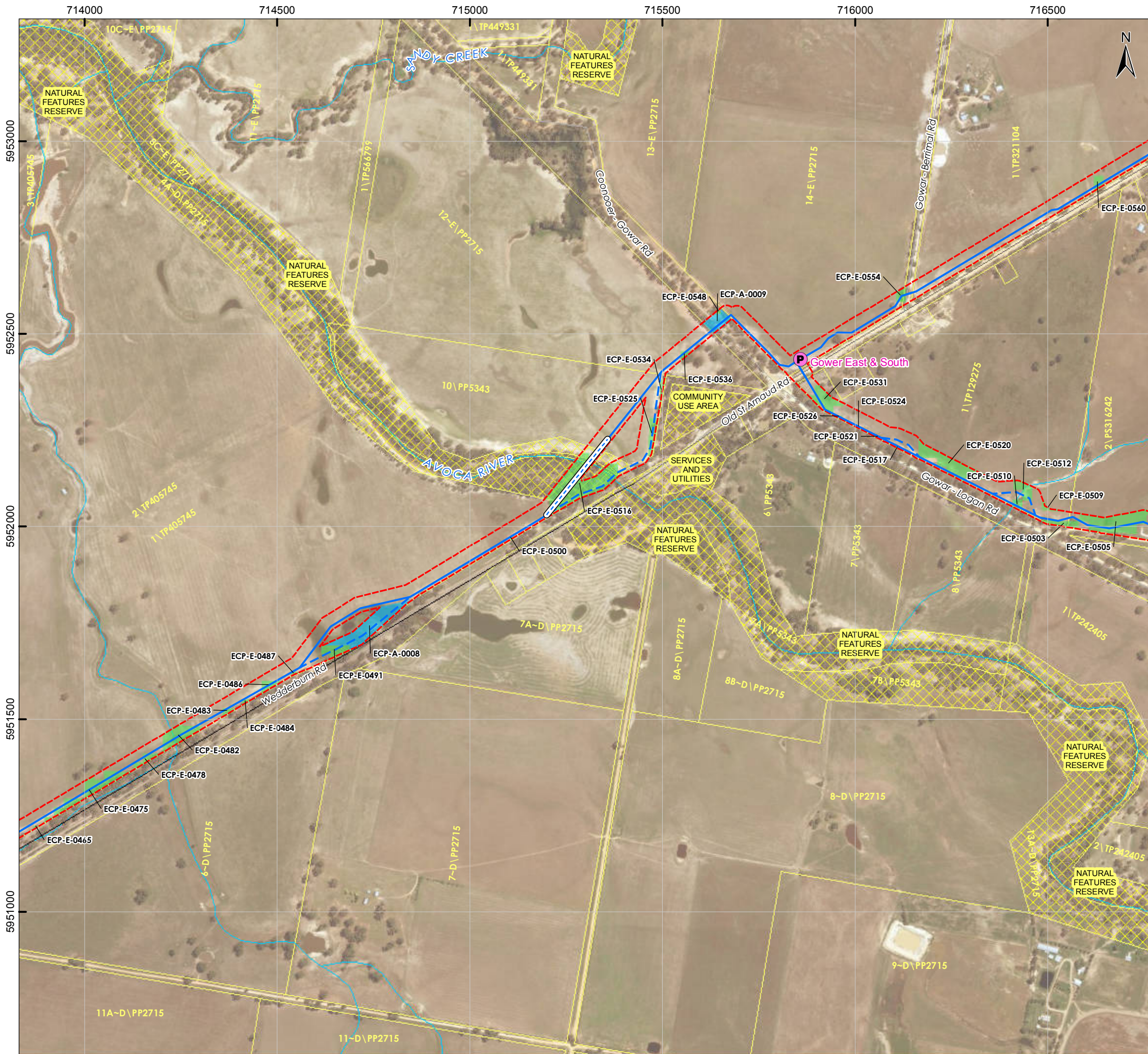
LEGEND

Pump Station Location	Highway
SWLP Trunk Pipeline	Arterial Road
Alternative Trunk	Collector Road
Trenchless Crossing	Local Road
SWLP 40m Corridor	Watercourse
ECP Source Derived from EVCBCS data	Cadastral Boundary
ECP Source Derived from Aerial Imagery	Public Land



DISCLAIMER: This plan was prepared for the purpose and exclusive use of GWM Water and is not to be used for any other purpose. This map is not guaranteed to be free from error or omission. The location of features should not be relied on as exact field locations.
 Datasets: OpenStreetMap
 Projection: GDA94 MGA54

DATE	16/12/2016	SCALE	@A3: 1:10,000	CHECKED	I.Mackey
STATUS	DRAFT	PRODUCED	A.Curtis	APPROVED	I.Spence
MAP No.	10 of 116	DWG No.	GWM_ECP_0001_01A	REV	01A



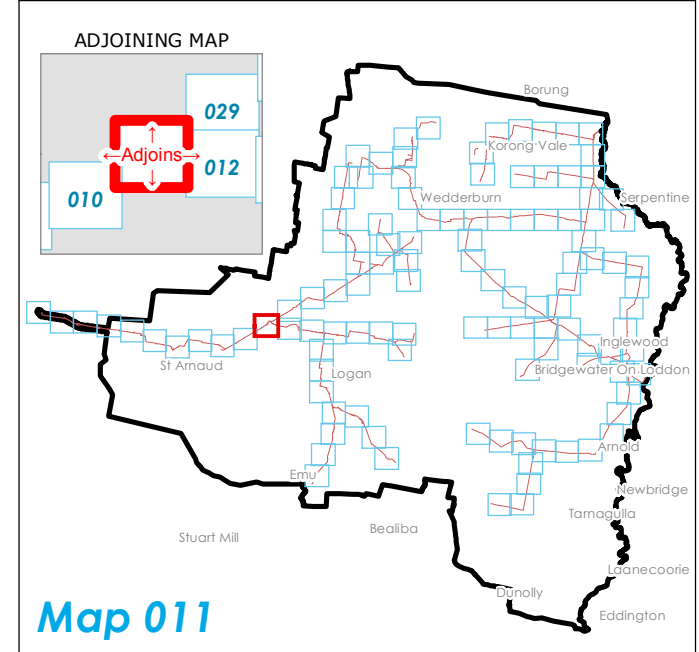
PROJECT
South West Loddon Rural Water Supply Project

TITLE
Environmental Control Point (ECP) Identification

LEGEND

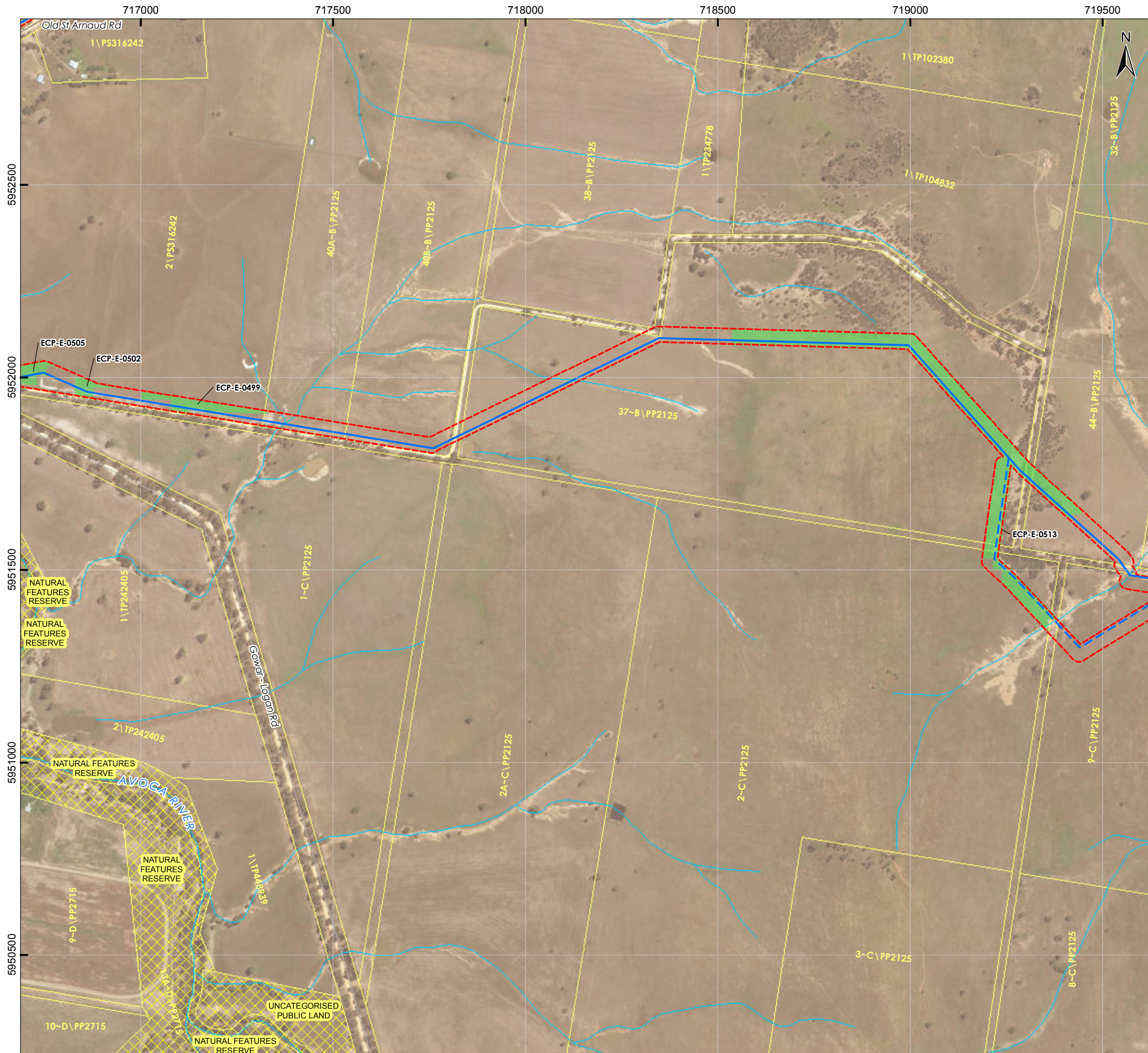
- Pump Station Location
- SWLP Trunk Pipeline
- Alternative Trunk
- Trenchless Crossing
- SWLP 40m Corridor
- ECP Source: Derived from EVCBCS data
- ECP Source: Derived from Aerial Imagery
- Highway
- Arterial Road
- Collector Road
- Local Road
- Watercourse
- Cadastral Boundary
- Public Land

0 100 200 400 600 800
Metres



DISCLAIMER: This plan was prepared for the purpose and exclusive use of GWM Water and is not to be used for any other purpose. This map is not guaranteed to be free from error or omission. The location of features should not be relied on as exact field locations.
 Datasets: OpenStreetMap
 Projection: GDA94 MGA54

DATE	16/12/2016	SCALE	@A3: 1:10,000	CHECKED	I.Mackey
STATUS	DRAFT	PRODUCED	A.Curtis	APPROVED	I.Spence
MAP No.	11 of 116	DWG No.	GWM_ECP_0001_01A	REV	01A



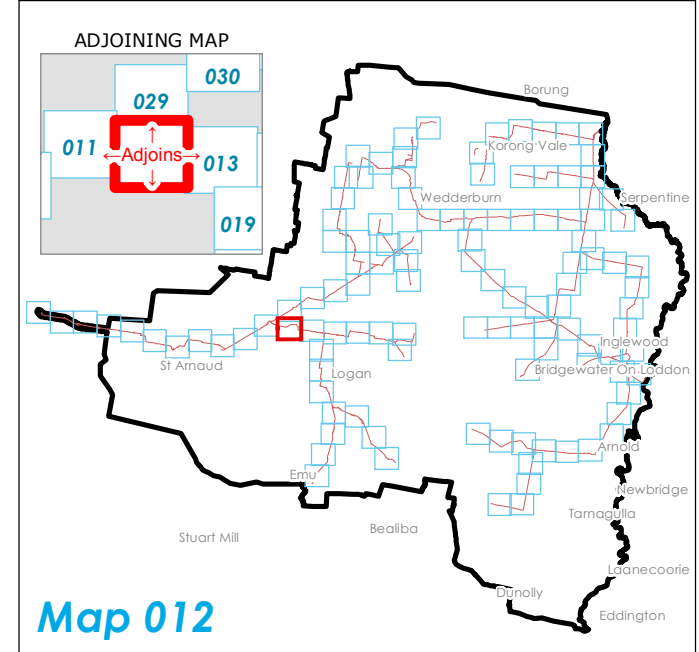
PROJECT
South West Loddon Rural Water Supply Project

TITLE
Environmental Control Point (ECP) Identification

LEGEND

- Pump Station Location
- SWLP Trunk Pipeline
- Alternative Trunk
- Trenchless Crossing
- SWLP 40m Corridor
- ECP Source Derived from EVCBCS data
- ECP Source Derived from Aerial Imagery
- Highway
- Arterial Road
- Collector Road
- Local Road
- Watercourse
- Cadastral Boundary
- Public Land

0 100 200 400 600 800
Metres



DISCLAIMER: This plan was prepared for the purpose and exclusive use of GWM Water and is not to be used for any other purpose. This map is not guaranteed to be free from error or omission. The location of features should not be relied on as exact field locations.
 Datasets: OpenStreetMap
 Projection: GDA94 MGA54

DATE	16/12/2016	SCALE	@A3: 1:10,000	CHECKED	I.Mackey
STATUS	DRAFT	PRODUCED	A.Curtis	APPROVED	I.Spence
MAP No.	12 of 116	DWG No.	GWM_ECP_0001_01A	REV	01A



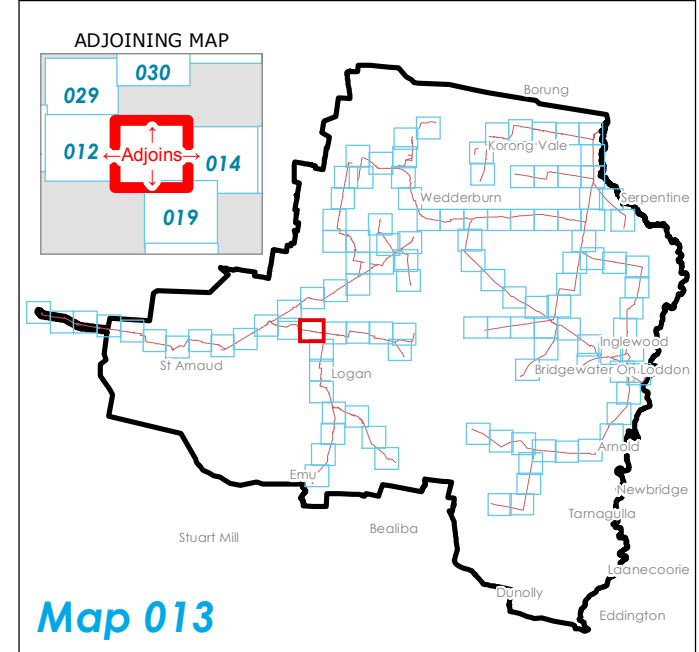
PROJECT
South West Loddon Rural Water Supply Project

TITLE
Environmental Control Point (ECP) Identification

LEGEND

- Pump Station Location
- SWLP Trunk Pipeline
- Alternative Trunk
- Trenchless Crossing
- SWLP 40m Corridor
- ECP Source: Derived from EVCBCS data
- ECP Source: Derived from Aerial Imagery
- Highway
- Arterial Road
- Collector Road
- Local Road
- Watercourse
- Cadastral Boundary
- Public Land

0 100 200 400 600 800
Metres



DISCLAIMER: This plan was prepared for the purpose and exclusive use of GWM Water and is not to be used for any other purpose. This map is not guaranteed to be free from error or omission. The location of features should not be relied on as exact field locations.
 Datasets: OpenStreetMap
 Projection: GDA94 MGA54

DATE	16/12/2016	SCALE	@A3: 1:10,000	CHECKED	I.Mackey
STATUS	DRAFT	PRODUCED	A.Curtis	APPROVED	I.Spence
MAP No.	13 of 116	DWG No.	GWM_ECP_0001_01A	REV	01A



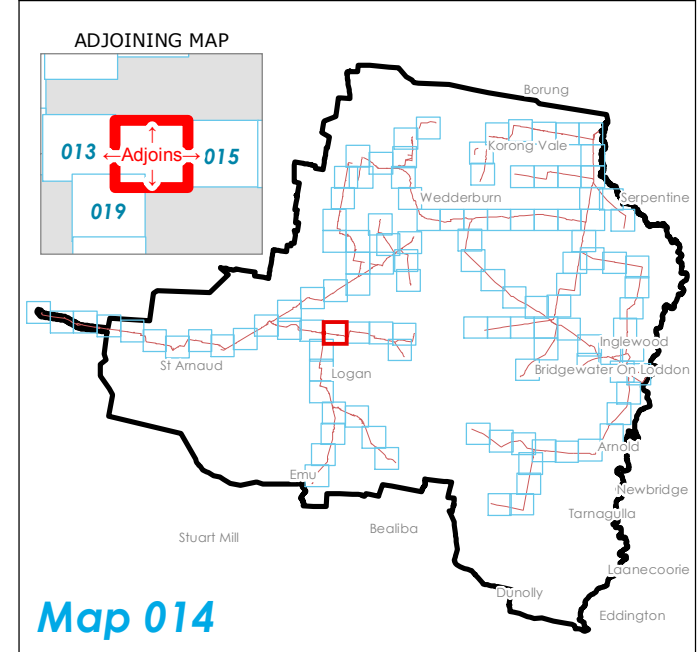
PROJECT
South West Loddon Rural Water Supply Project

TITLE
Environmental Control Point (ECP) Identification

LEGEND

Pump Station Location	Highway
SWLP Trunk Pipeline	Arterial Road
Alternative Trunk	Collector Road
Trenchless Crossing	Local Road
SWLP 40m Corridor	Watercourse
Derived from EVCBCS data	Cadastral Boundary
Derived from Aerial Imagery	Public Land

0 100 200 400 600 800
Metres



DISCLAIMER: This plan was prepared for the purpose and exclusive use of GWM Water and is not to be used for any other purpose. This map is not guaranteed to be free from error or omission. The location of features should not be relied on as exact field locations.
 Datasets: OpenStreetMap
 Projection: GDA94 MGA54

DATE	16/12/2016	SCALE	@A3: 1:10,000	CHECKED	I.Mackey
STATUS	DRAFT	PRODUCED	A.Curtis	APPROVED	I.Spence
MAP No.	14 of 116	DWG No.	GWM_ECP_0001_01A	REV	01A



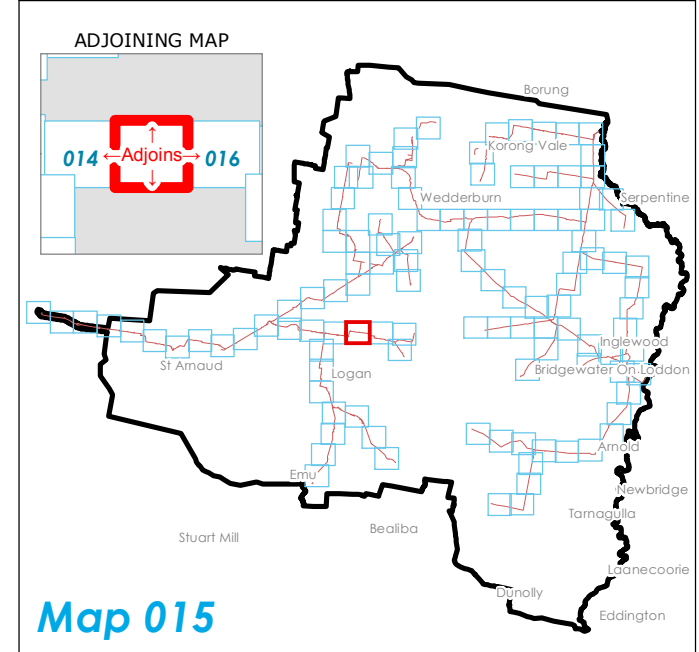
PROJECT
South West Loddon Rural Water Supply Project

TITLE
Environmental Control Point (ECP) Identification

LEGEND

- Pump Station Location
- SWLP Trunk Pipeline
- Alternative Trunk
- Trenchless Crossing
- SWLP 40m Corridor
- ECP Source Derived from EVCBCS data
- ECP Source Derived from Aerial Imagery
- Highway
- Arterial Road
- Collector Road
- Local Road
- Watercourse
- Cadastral Boundary
- Public Land

0 100 200 400 600 800
Metres



DISCLAIMER: This plan was prepared for the purpose and exclusive use of GWM Water and is not to be used for any other purpose. This map is not guaranteed to be free from error or omission. The location of features should not be relied on as exact field locations.
 Datasets: OpenStreetMap
 Projection: GDA94 MGA54

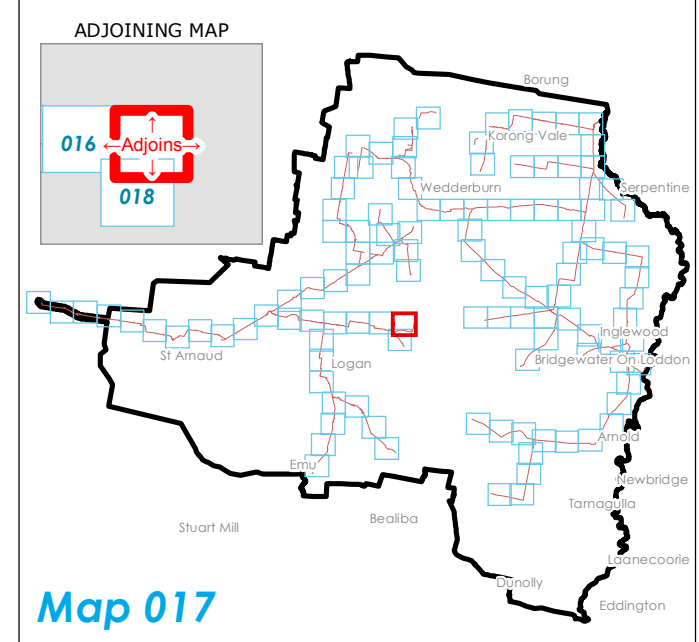
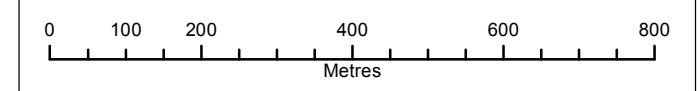
DATE	16/12/2016	SCALE	@A3: 1:10,000	CHECKED	I.Mackey
STATUS	DRAFT	PRODUCED	A.Curtis	APPROVED	I.Spence
MAP No.	15 of 116	DWG No.	GWM_ECP_0001_01A	REV	01A



PROJECT
South West Loddon Rural Water Supply Project

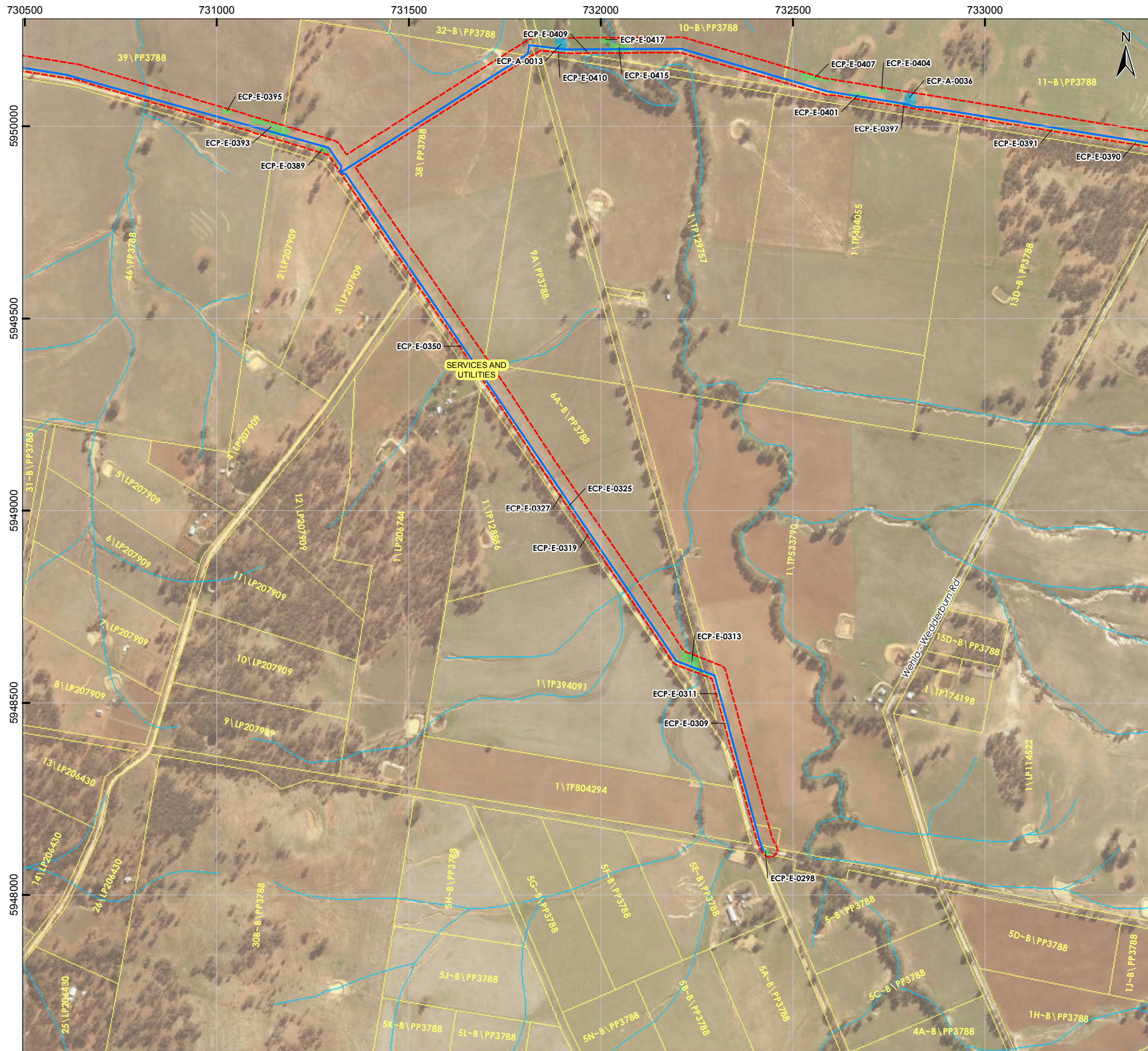
TITLE
Environmental Control Point (ECP) Identification

- LEGEND**
- Pump Station Location
 - SWLP Trunk Pipeline
 - Alternative Trunk
 - Trenchless Crossing
 - SWLP 40m Corridor
 - ECP Source Derived from EVCBCS data
 - ECP Source Derived from Aerial Imagery
 - Highway
 - Arterial Road
 - Collector Road
 - Local Road
 - Watercourse
 - Cadastral Boundary
 - Public Land



DISCLAIMER: This plan was prepared for the purpose and exclusive use of GWM Water and is not to be used for any other purpose. This map is not guaranteed to be free from error or omission. The location of features should not be relied on as exact field locations.
 Datasets: OpenStreetMap
 Projection: GDA94 MGA54

DATE	16/12/2016	SCALE	@A3: 1:10,000	CHECKED	I.Mackey
STATUS	DRAFT	PRODUCED	A.Curtis	APPROVED	I.Spence
MAP No.	17 of 116	DWG No.	GWM_ECP_0001_01A	REV	01A



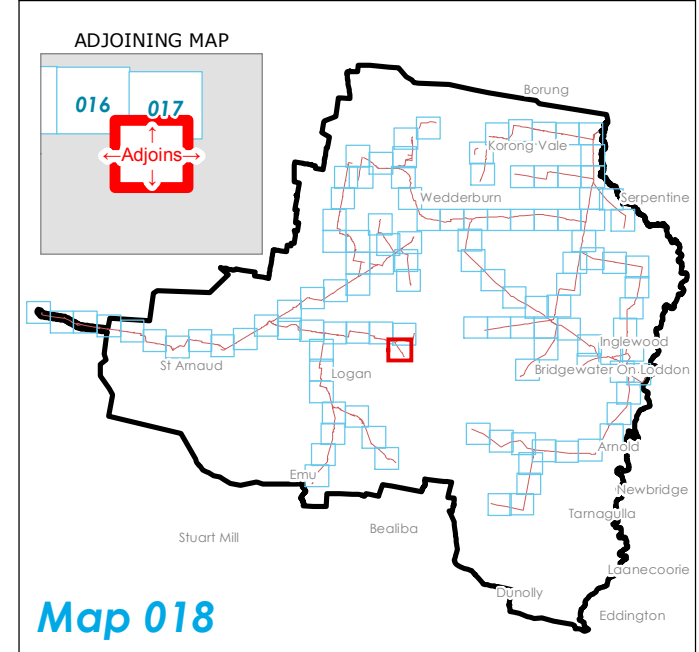
PROJECT
South West Loddon Rural Water Supply Project

TITLE
Environmental Control Point (ECP) Identification

LEGEND

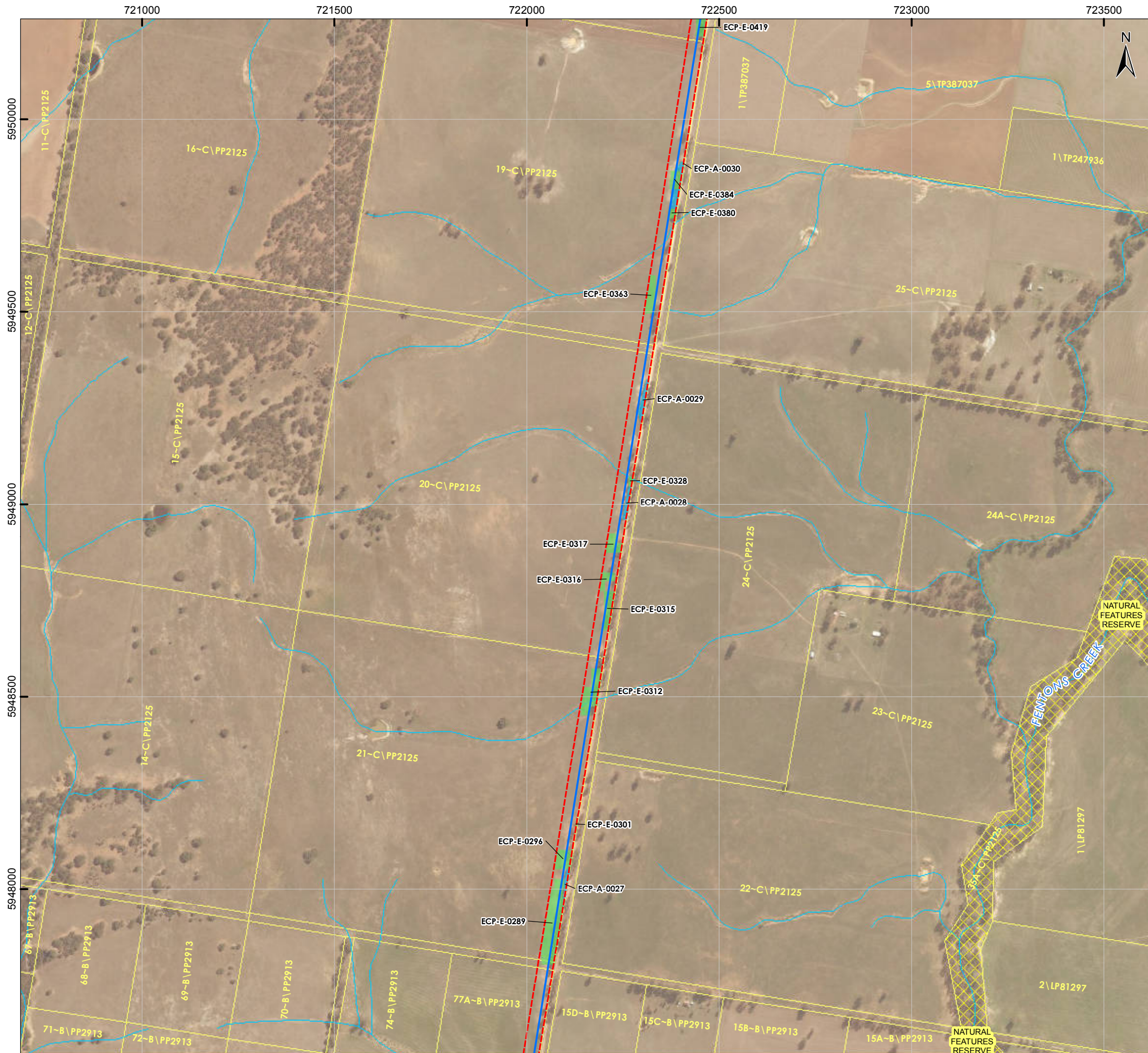
- Pump Station Location
- SWLP Trunk Pipeline
- Alternative Trunk
- Trenchless Crossing
- SWLP 40m Corridor
- ECP Source: Derived from EVCBCS data
- ECP Source: Derived from Aerial Imagery
- Highway
- Arterial Road
- Collector Road
- Local Road
- Watercourse
- Cadastral Boundary
- Public Land

0 100 200 400 600 800
Metres



DISCLAIMER: This plan was prepared for the purpose and exclusive use of GWM Water and is not to be used for any other purpose. This map is not guaranteed to be free from error or omission. The location of features should not be relied on as exact field locations.
 Datasets: OpenStreetMap
 Projection: GDA94 MGA54

DATE	16/12/2016	SCALE	@A3: 1:10,000	CHECKED	I.Mackey
STATUS	DRAFT	PRODUCED	A.Curtis	APPROVED	I.Spence
MAP No.	18 of 116	DWG No.	GWM_ECP_0001_01A	REV	01A

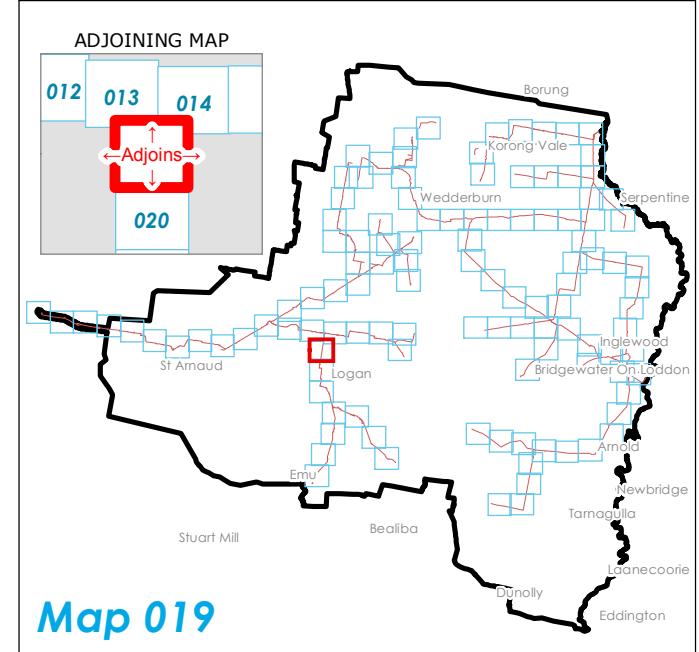
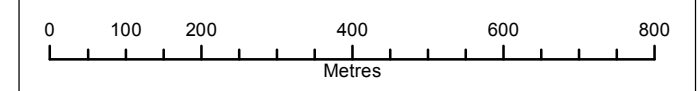


PROJECT
South West Loddon Rural Water Supply Project

TITLE
Environmental Control Point (ECP) Identification

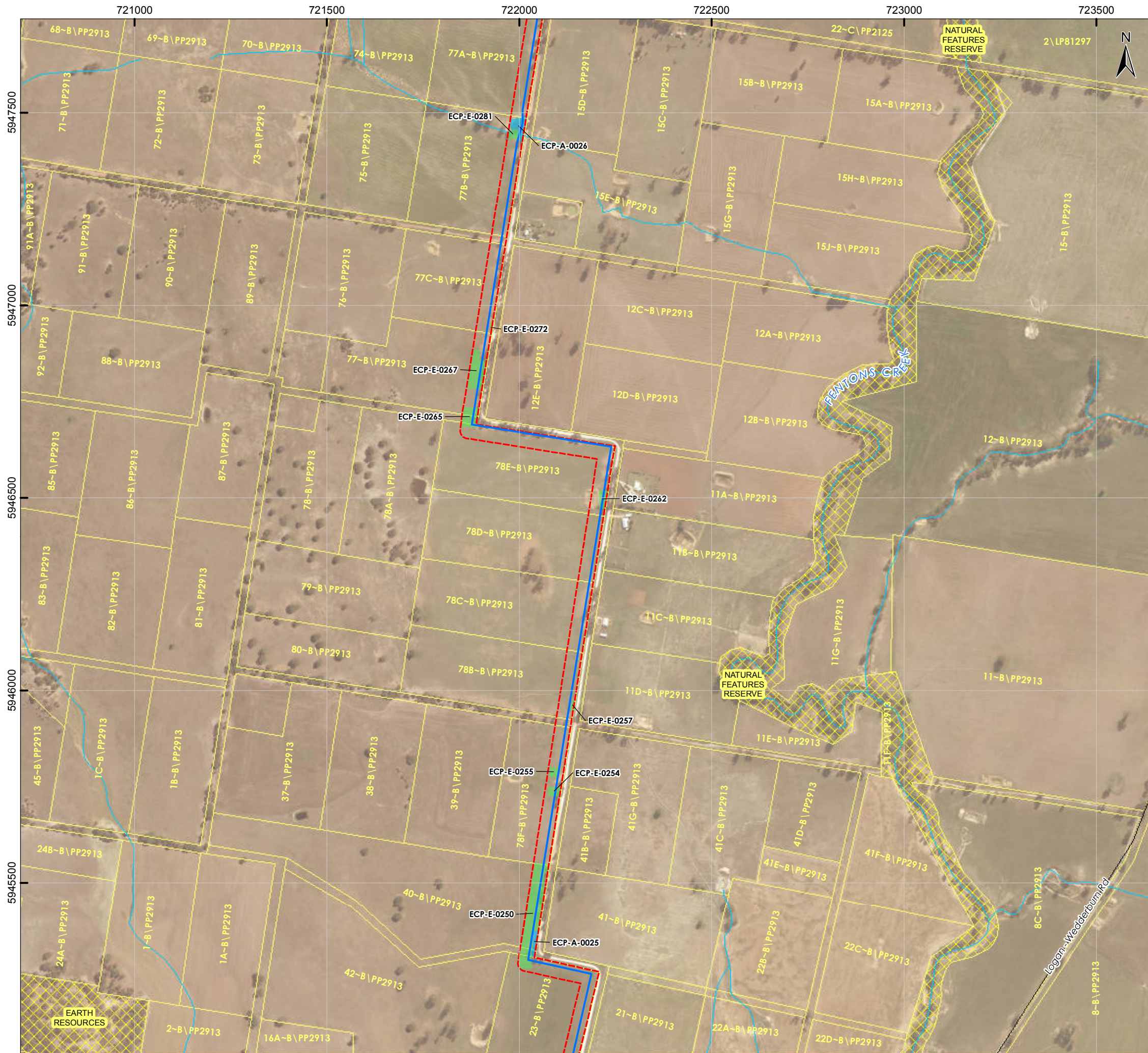
LEGEND

	Pump Station Location		Highway
	SWLP Trunk Pipeline		Arterial Road
	Alternative Trunk		Collector Road
	Trenchless Crossing		Local Road
	SWLP 40m Corridor		Watercourse
	Derived from EVCBCS data		Cadastral Boundary
	Derived from Aerial Imagery		Public Land

















DISCLAIMER: This plan was prepared for the purpose and exclusive use of GWM Water and is not to be used for any other purpose. This map is not guaranteed to be free from error or omission. The location of features should not be relied on as exact field locations.
 Datasets: OpenStreetMap
 Projection: GDA94 MGA54

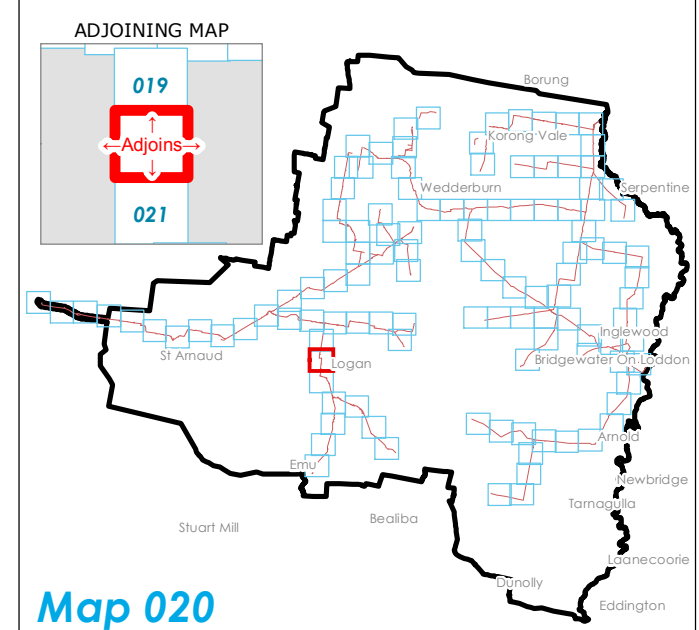
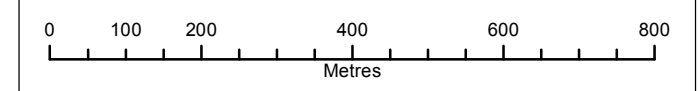
DATE	16/12/2016	SCALE	@A3: 1:10,000	CHECKED	I.Mackey
STATUS	DRAFT	PRODUCED	A.Curtis	APPROVED	I.Spence
MAP No.	19 of 116	DWG No.	GWM_ECP_0001_01A	REV	01A



PROJECT
South West Loddon Rural Water Supply Project

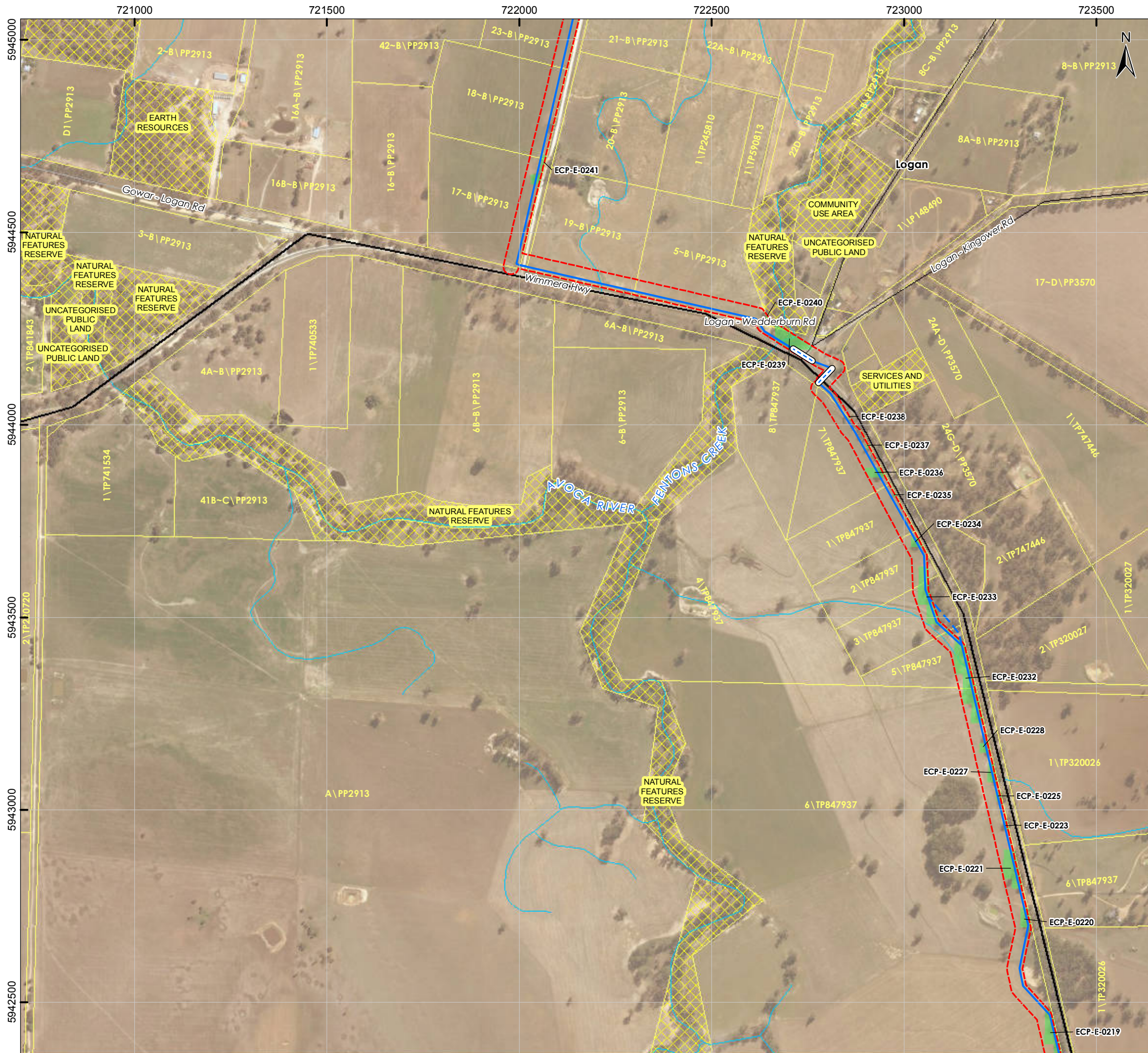
TITLE
Environmental Control Point (ECP) Identification

- LEGEND**
-  Pump Station Location
 -  SWLP Trunk Pipeline
 -  Alternative Trunk
 -  Trenchless Crossing
 -  SWLP 40m Corridor
 -  Derived from EVCBCS data
 -  Derived from Aerial Imagery
 -  Highway
 -  Arterial Road
 -  Collector Road
 -  Local Road
 -  Watercourse
 -  Cadastral Boundary
 -  Public Land



DISCLAIMER: This plan was prepared for the purpose and exclusive use of GWM Water and is not to be used for any other purpose. This map is not guaranteed to be free from error or omission. The location of features should not be relied on as exact field locations.
 Datasets: OpenStreetMap
 Projection: GDA94 MGA54

DATE	16/12/2016	SCALE	@A3: 1:10,000	CHECKED	I.Mackey
STATUS	DRAFT	PRODUCED	A.Curtis	APPROVED	I.Spence
MAP No.	20 of 116	DWG No.	GWM_ECP_0001_01A	REV	01A



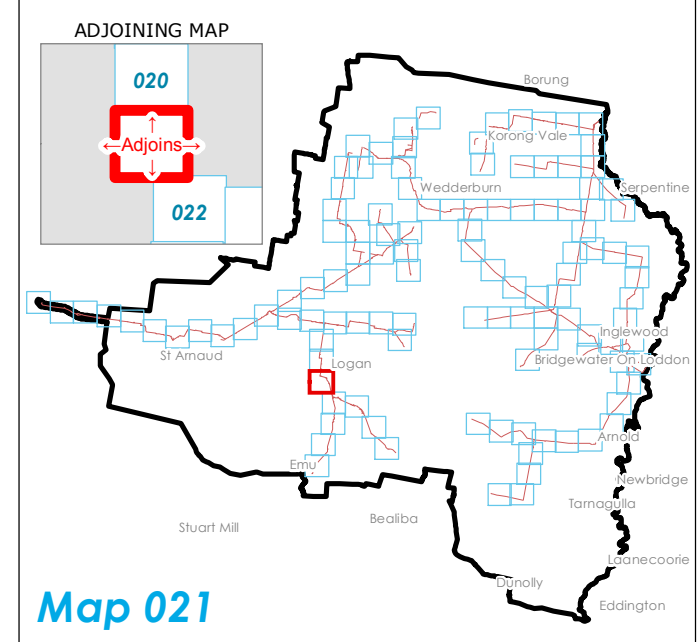
PROJECT
South West Loddon Rural Water Supply Project

TITLE
Environmental Control Point (ECP) Identification

LEGEND

- Pump Station Location
- SWLP Trunk Pipeline
- Alternative Trunk
- Trenchless Crossing
- SWLP 40m Corridor
- ECP Source Derived from EVCBCS data
- ECP Source Derived from Aerial Imagery
- Highway
- Arterial Road
- Collector Road
- Local Road
- Watercourse
- Cadastral Boundary
- Public Land

0 100 200 400 600 800
Metres



DISCLAIMER: This plan was prepared for the purpose and exclusive use of GWM Water and is not to be used for any other purpose. This map is not guaranteed to be free from error or omission. The location of features should not be relied on as exact field locations.
 Datasets: OpenStreetMap
 Projection: GDA94 MGA54

DATE	16/12/2016	SCALE	@A3: 1:10,000	CHECKED	I.Mackey
STATUS	DRAFT	PRODUCED	A.Curtis	APPROVED	I.Spence
MAP No.	21 of 116	DWG No.	GWM_ECP_0001_01A	REV	01A



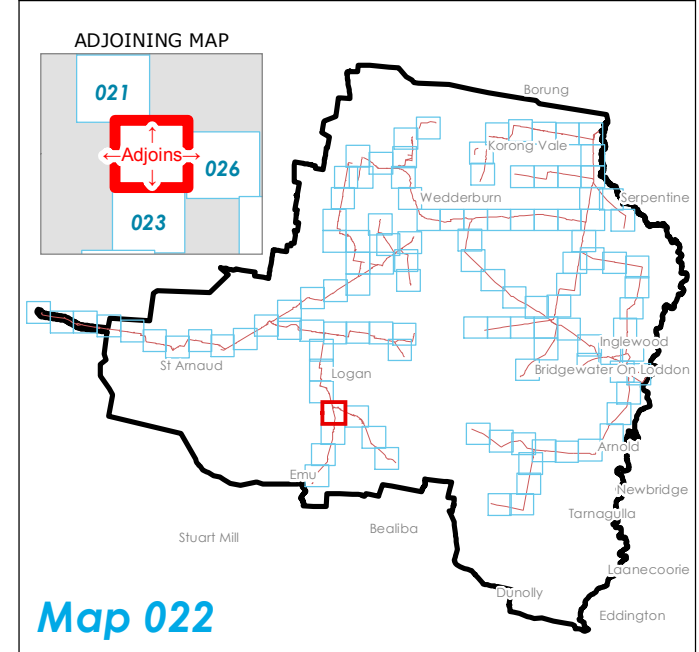
PROJECT
South West Loddon Rural Water Supply Project

TITLE
Environmental Control Point (ECP) Identification

LEGEND

- Pump Station Location
- SWLP Trunk Pipeline
- Alternative Trunk
- Trenchless Crossing
- SWLP 40m Corridor
- ECP Source Derived from EVCBCS data
- ECP Source Derived from Aerial Imagery
- Highway
- Arterial Road
- Collector Road
- Local Road
- Watercourse
- Cadastral Boundary
- Public Land

0 100 200 400 600 800
Metres



DISCLAIMER: This plan was prepared for the purpose and exclusive use of GWM Water and is not to be used for any other purpose. This map is not guaranteed to be free from error or omission. The location of features should not be relied on as exact field locations.
 Datasets: OpenStreetMap
 Projection: GDA94 MGA54

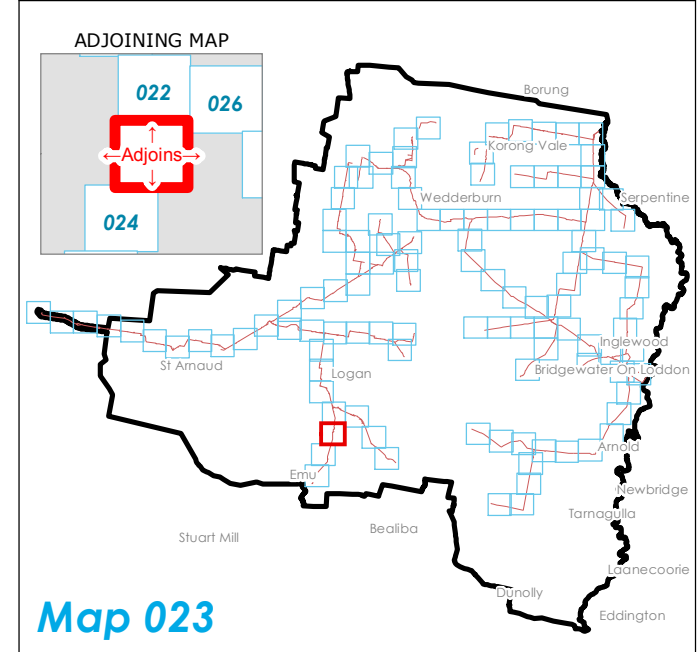
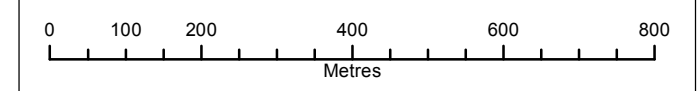
DATE	16/12/2016	SCALE	@A3: 1:10,000	CHECKED	I.Mackey
STATUS	DRAFT	PRODUCED	A.Curtis	APPROVED	I.Spence
MAP No.	22 of 116	DWG No.	GWM_ECP_0001_01A	REV	01A



PROJECT
South West Loddon Rural Water Supply Project

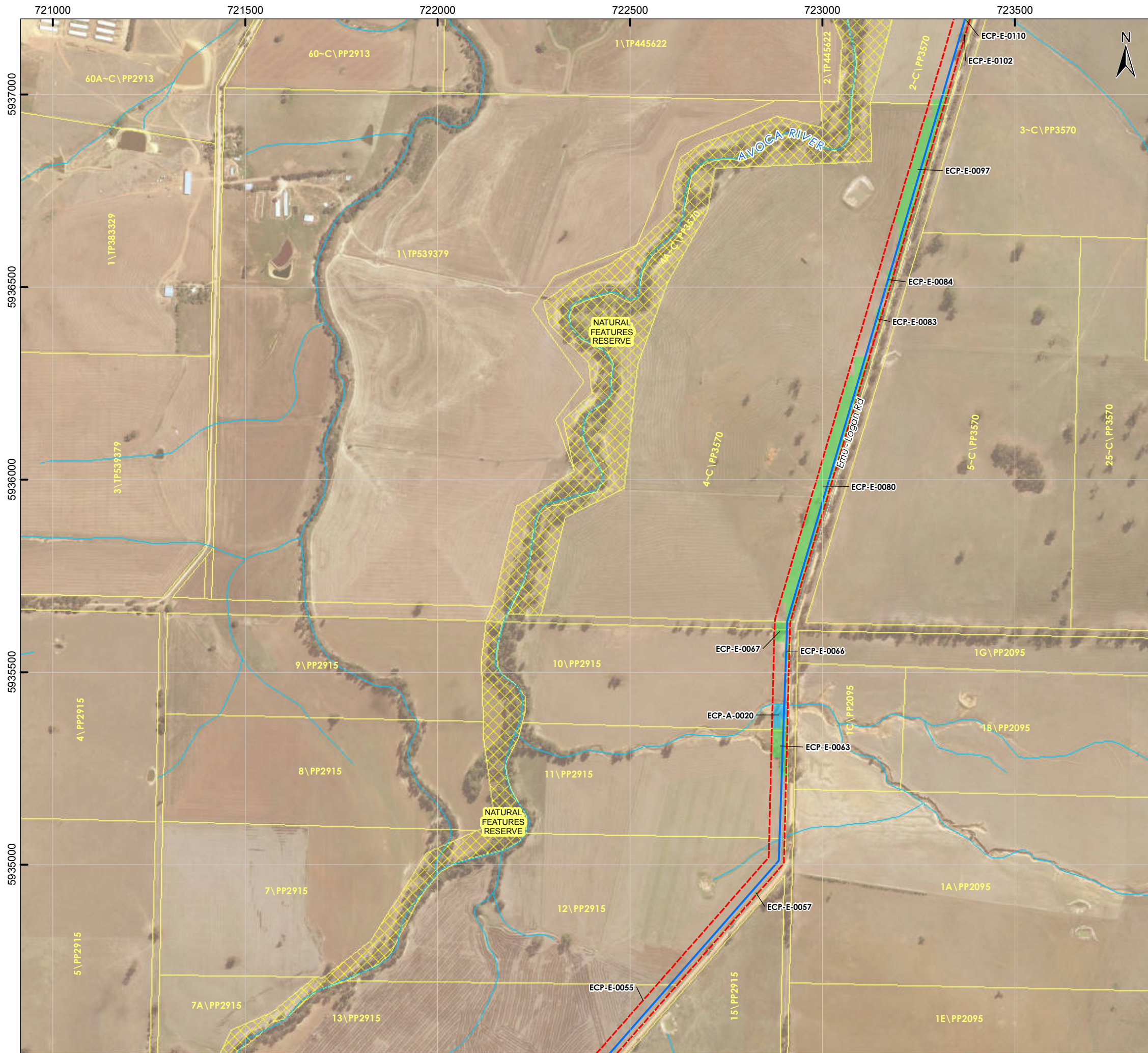
TITLE
Environmental Control Point (ECP) Identification

- LEGEND**
- Pump Station Location
 - SWLP Trunk Pipeline
 - Alternative Trunk
 - Trenchless Crossing
 - SWLP 40m Corridor
 - ECP Source Derived from EVCBCS data
 - ECP Source Derived from Aerial Imagery
 - Highway
 - Arterial Road
 - Collector Road
 - Local Road
 - Watercourse
 - Cadastral Boundary
 - Public Land



DISCLAIMER: This plan was prepared for the purpose and exclusive use of GWM Water and is not to be used for any other purpose. This map is not guaranteed to be free from error or omission. The location of features should not be relied on as exact field locations.
 Datasets: OpenStreetMap
 Projection: GDA94 MGA54

DATE	16/12/2016	SCALE	@A3: 1:10,000	CHECKED	I.Mackey
STATUS	DRAFT	PRODUCED	A.Curtis	APPROVED	I.Spence
MAP No.	23 of 116	DWG No.	GWM_ECP_0001_01A	REV	01A



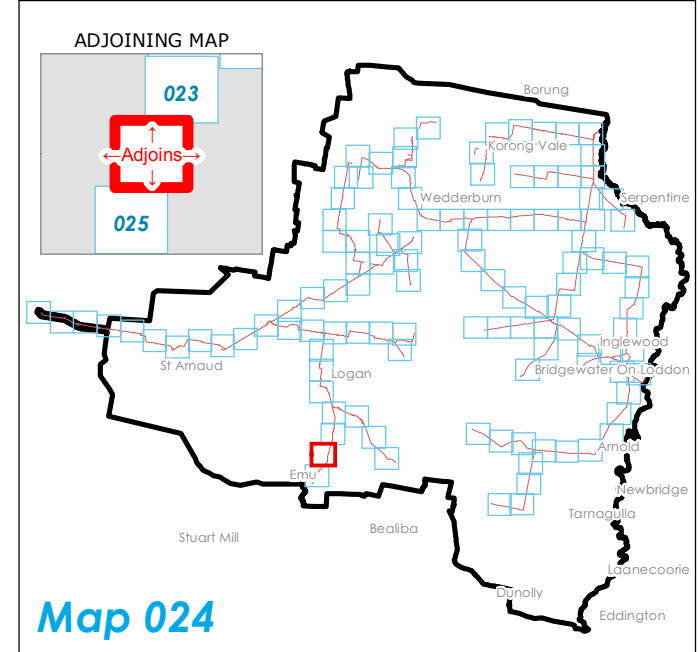
PROJECT
South West Loddon Rural Water Supply Project

TITLE
Environmental Control Point (ECP) Identification

LEGEND

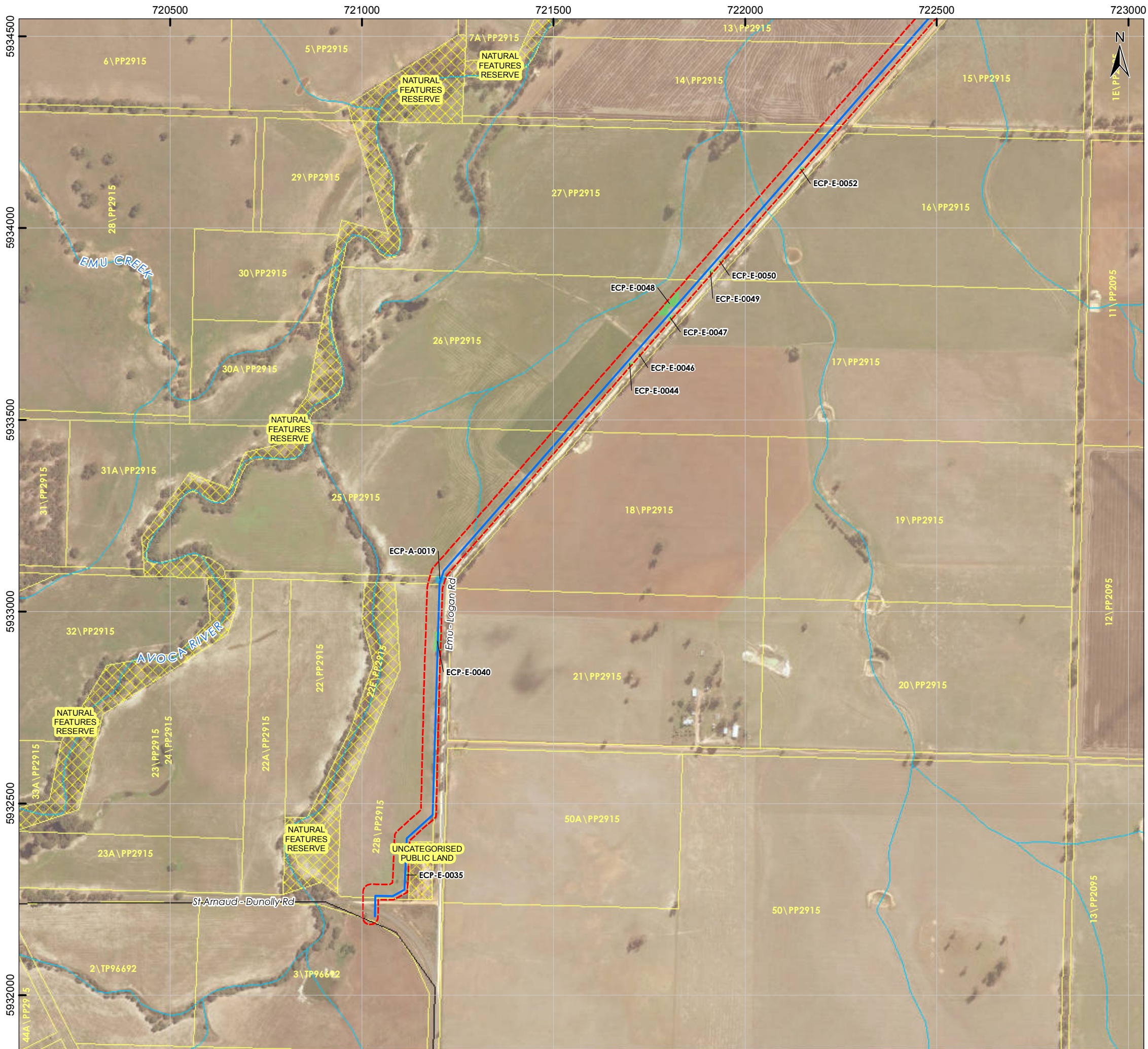
- Pump Station Location
- SWLP Trunk Pipeline
- Alternative Trunk
- Trenchless Crossing
- SWLP 40m Corridor
- ECP Source: Derived from EVCBCS data
- ECP Source: Derived from Aerial Imagery
- Highway
- Arterial Road
- Collector Road
- Local Road
- Watercourse
- Cadastral Boundary
- Public Land

0 100 200 400 600 800
Metres



DISCLAIMER: This plan was prepared for the purpose and exclusive use of GWM Water and is not to be used for any other purpose. This map is not guaranteed to be free from error or omission. The location of features should not be relied on as exact field locations.
 Datasets: OpenStreetMap
 Projection: GDA94 MGA54

DATE	16/12/2016	SCALE	@A3: 1:10,000	CHECKED	I.Mackey
STATUS	DRAFT	PRODUCED	A.Curtis	APPROVED	I.Spence
MAP No.	24 of 116	DWG No.	GWM_ECP_0001_01A	REV	01A



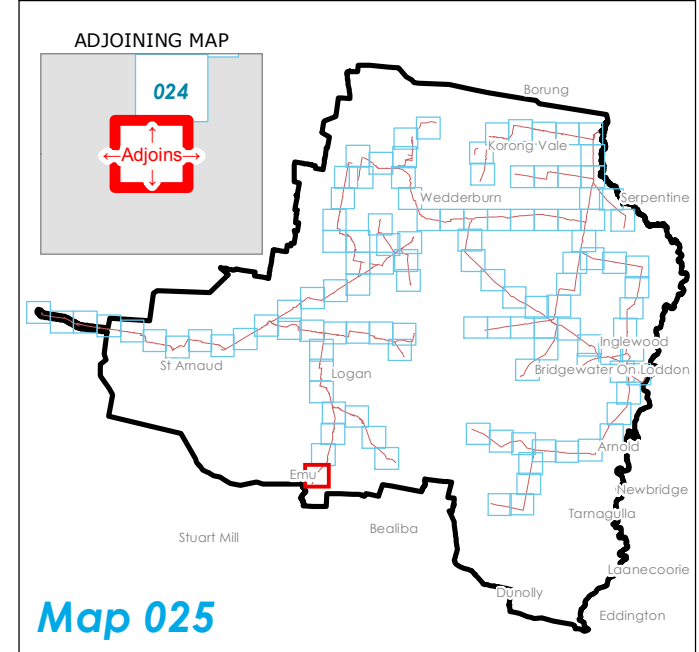
PROJECT
South West Loddon Rural Water Supply Project

TITLE
Environmental Control Point (ECP) Identification

LEGEND

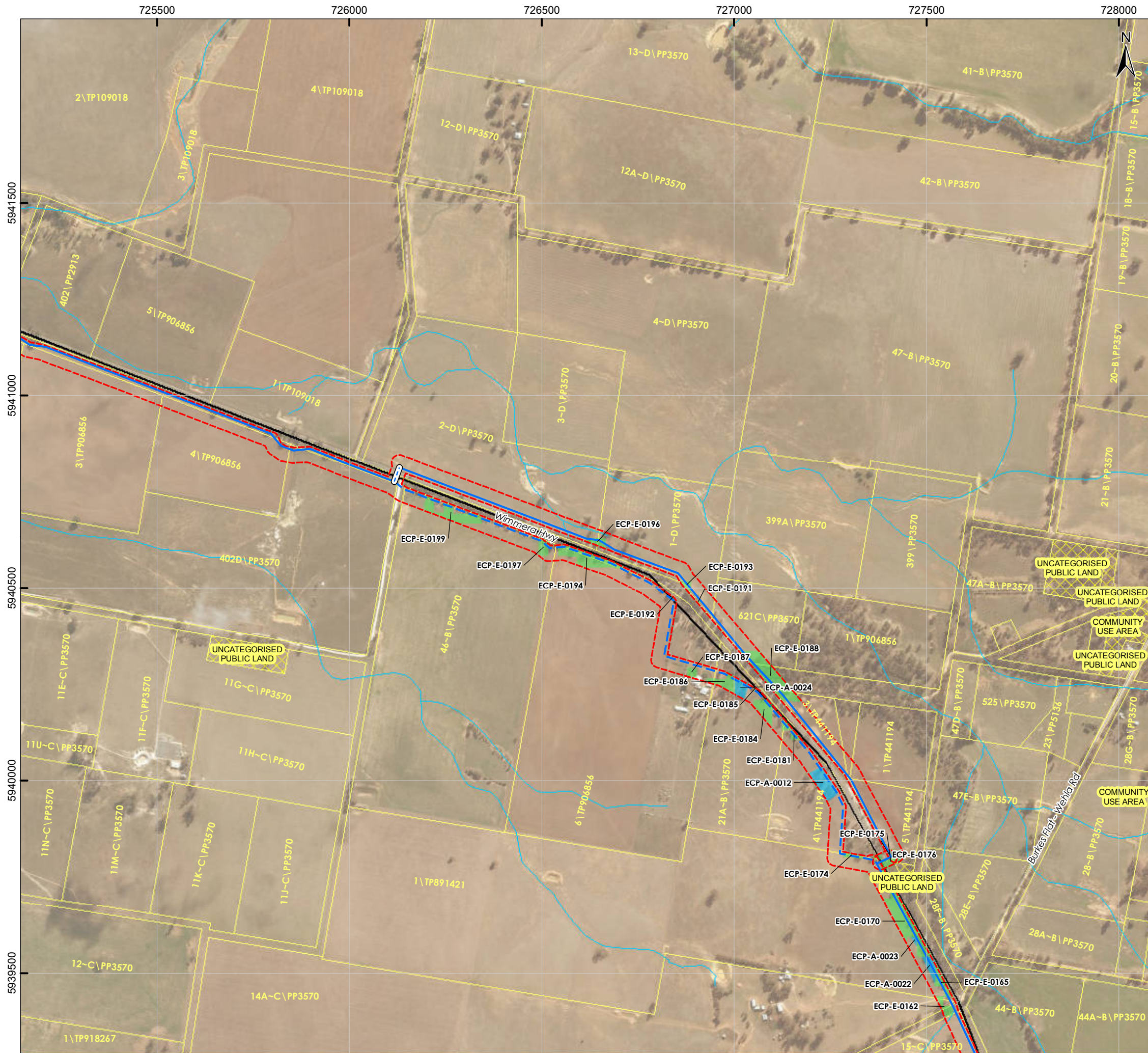
- Pump Station Location
- SWLP Trunk Pipeline
- Alternative Trunk
- Trenchless Crossing
- SWLP 40m Corridor
- ECP Source**
- Derived from EVCBCS data
- Derived from Aerial Imagery
- Highway
- Arterial Road
- Collector Road
- Local Road
- Watercourse
- Cadastral Boundary
- Public Land

0 100 200 400 600 800
Metres



DISCLAIMER: This plan was prepared for the purpose and exclusive use of GWM Water and is not to be used for any other purpose. This map is not guaranteed to be free from error or omission. The location of features should not be relied on as exact field locations.
 Datasets: OpenStreetMap
 Projection: GDA94 MGA54

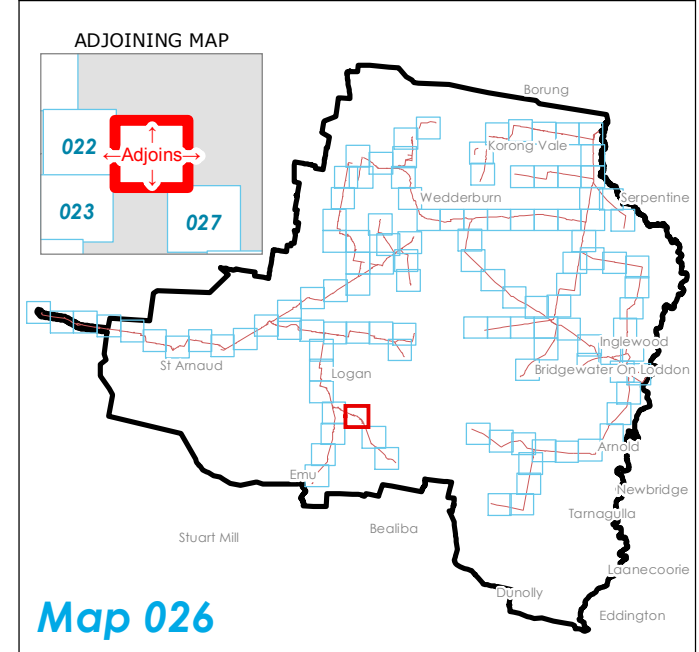
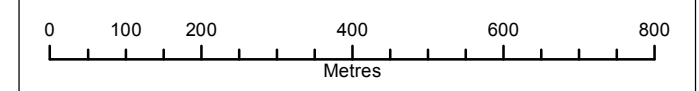
DATE	16/12/2016	SCALE	@A3: 1:10,000	CHECKED	I.Mackey
STATUS	DRAFT	PRODUCED	A.Curtis	APPROVED	I.Spence
MAP No.	25 of 116	DWG No.	GWM_ECP_0001_01A	REV	01A



PROJECT
South West Loddon Rural Water Supply Project

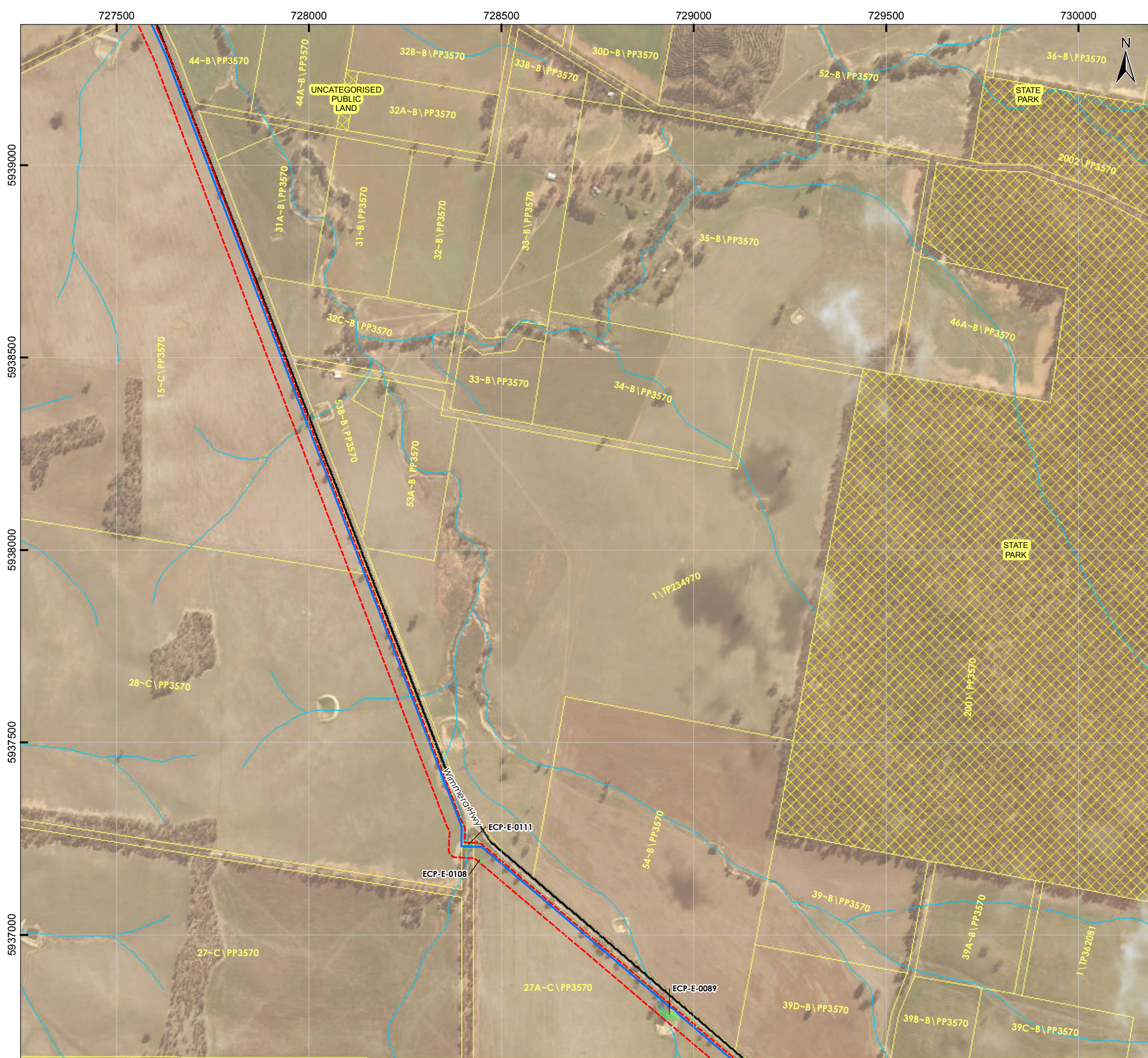
TITLE
Environmental Control Point (ECP) Identification

- LEGEND**
- Pump Station Location
 - SWLP Trunk Pipeline
 - Alternative Trunk
 - Trenchless Crossing
 - SWLP 40m Corridor
 - ECP Source Derived from EVCBCS data
 - ECP Source Derived from Aerial Imagery
 - Highway
 - Arterial Road
 - Collector Road
 - Local Road
 - Cadastral Boundary
 - Public Land



DISCLAIMER: This plan was prepared for the purpose and exclusive use of GWM Water and is not to be used for any other purpose. This map is not guaranteed to be free from error or omission. The location of features should not be relied on as exact field locations.
 Datasets: OpenStreetMap
 Projection: GDA94 MGA54

DATE	16/12/2016	SCALE	@A3: 1:10,000	CHECKED	I.Mackey
STATUS	DRAFT	PRODUCED	A.Curtis	APPROVED	I.Spence
MAP No.	26 of 116	DWG No.	GWM_ECP_0001_01A	REV	01A



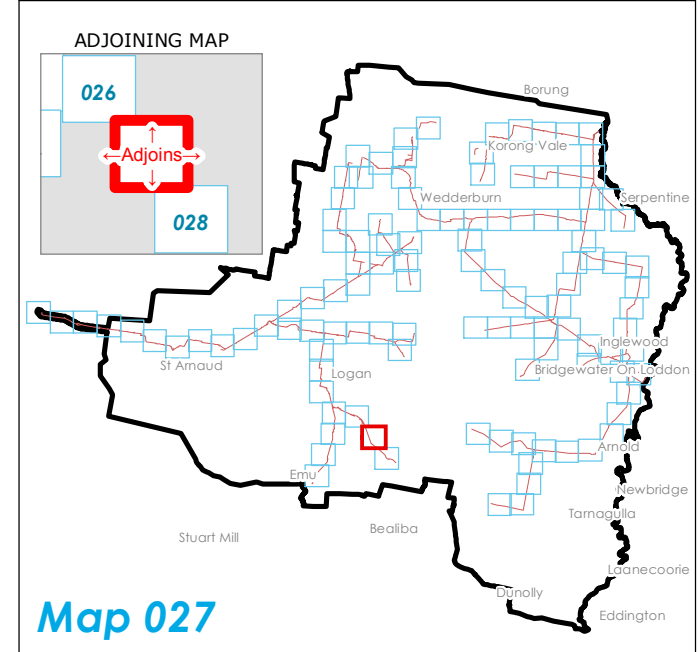
PROJECT
**South West Loddon Rural
 Water Supply Project**

TITLE
**Environmental Control Point (ECP)
 Identification**

LEGEND

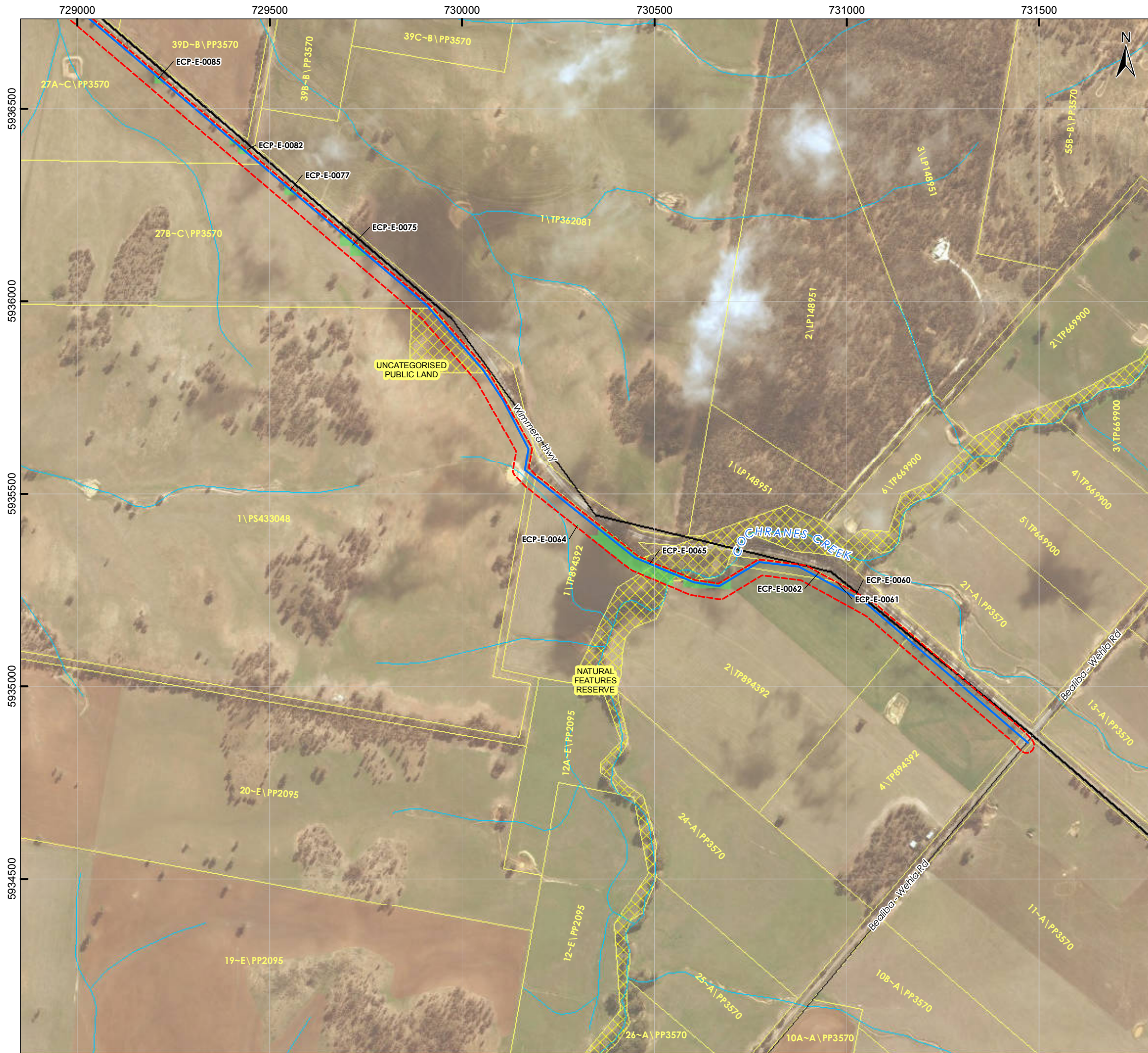
Pump Station Location	Highway
SWLP Trunk Pipeline	Arterial Road
Alternative Trunk	Collector Road
Trenchless Crossing	Local Road
SWLP 40m Corridor	Watercourse
Derived from EVCBCS data	Cadastral Boundary
Derived from Aerial Imagery	Public Land

0 100 200 400 600 800
Metres



DISCLAIMER: This plan was prepared for the purpose and exclusive use of GWM Water and is not to be used for any other purpose. This map is not guaranteed to be free from error or omission. The location of features should not be relied on as exact field locations.
 Datasets: OpenStreetMap
 Projection: GDA94 MGA54

DATE	16/12/2016	SCALE	@A3: 1:10,000	CHECKED	I.Mackey
STATUS	DRAFT	PRODUCED	A.Curtis	APPROVED	I.Spence
MAP No.	27 of 116	DWG No.	GWM_ECP_0001_01A	REV	01A



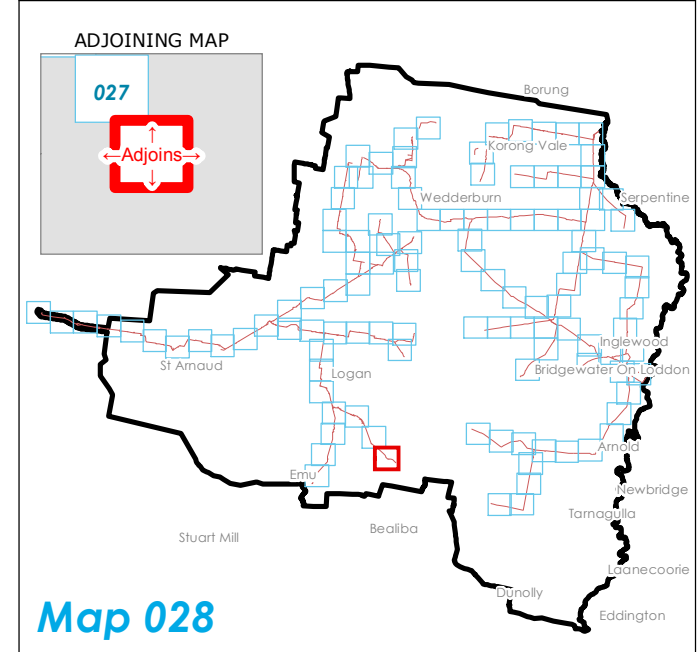
PROJECT
**South West Loddon Rural
 Water Supply Project**

TITLE
**Environmental Control Point (ECP)
 Identification**

LEGEND

Pump Station Location	Highway
SWLP Trunk Pipeline	Arterial Road
Alternative Trunk	Collector Road
Trenchless Crossing	Local Road
SWLP 40m Corridor	Watercourse
ECP Source Derived from EVCBCS data	Cadastral Boundary
ECP Source Derived from Aerial Imagery	Public Land

0 100 200 400 600 800
Metres



DISCLAIMER: This plan was prepared for the purpose and exclusive use of GWM Water and is not to be used for any other purpose. This map is not guaranteed to be free from error or omission. The location of features should not be relied on as exact field locations.
 Datasets: OpenStreetMap
 Projection: GDA94 MGA54

DATE	16/12/2016	SCALE	@A3: 1:10,000	CHECKED	I.Mackey
STATUS	DRAFT	PRODUCED	A.Curtis	APPROVED	I.Spence
MAP No.	28 of 116	DWG No.	GWM_ECP_0001_01A	REV	01A



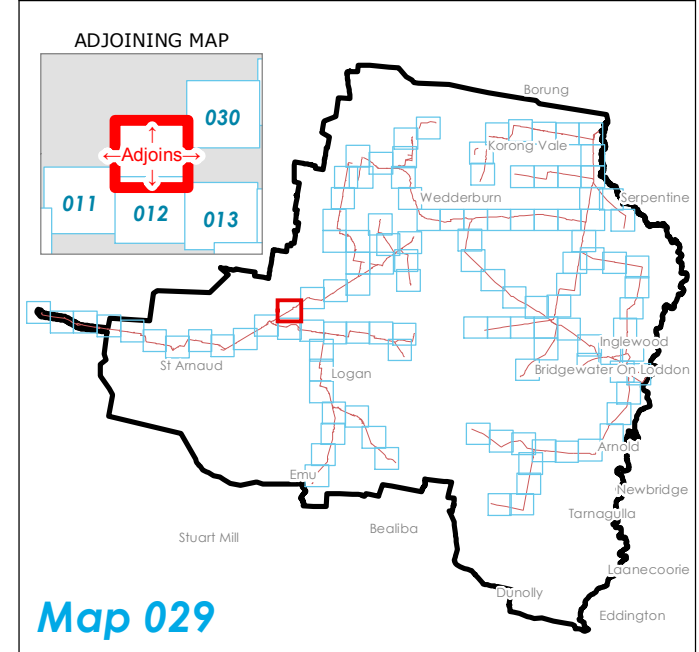
PROJECT
South West Loddon Rural Water Supply Project

TITLE
Environmental Control Point (ECP) Identification

LEGEND

- Pump Station Location
- SWLP Trunk Pipeline
- Alternative Trunk
- Trenchless Crossing
- SWLP 40m Corridor
- ECP Source: Derived from EVCBCS data
- ECP Source: Derived from Aerial Imagery
- Highway
- Arterial Road
- Collector Road
- Local Road
- Watercourse
- Cadastral Boundary
- Public Land

0 100 200 400 600 800
Metres



DISCLAIMER: This plan was prepared for the purpose and exclusive use of GWM Water and is not to be used for any other purpose. This map is not guaranteed to be free from error or omission. The location of features should not be relied on as exact field locations.
 Datasets: OpenStreetMap
 Projection: GDA94 MGA54

DATE	16/12/2016	SCALE	@A3: 1:10,000	CHECKED	I.Mackey
STATUS	DRAFT	PRODUCED	A.Curtis	APPROVED	I.Spence
MAP No.	29 of 116	DWG No.	GWM_ECP_0001_01A	REV	01A



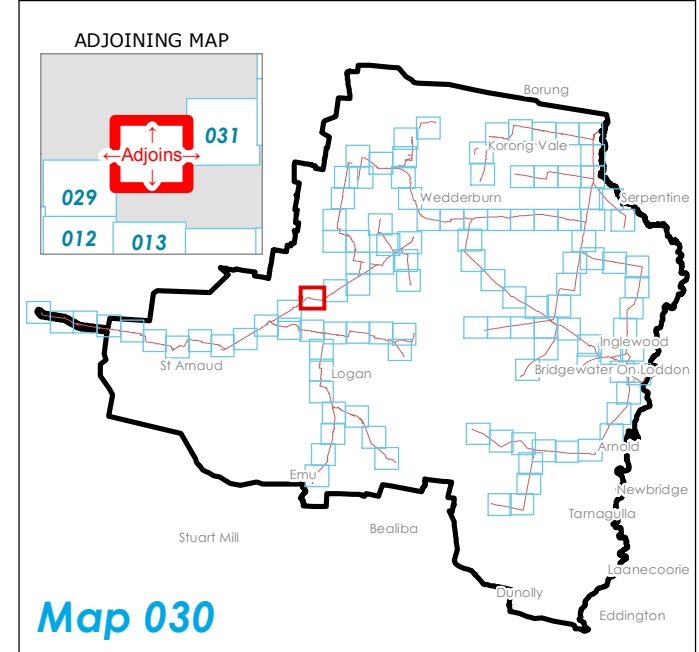
PROJECT
South West Loddon Rural Water Supply Project

TITLE
Environmental Control Point (ECP) Identification

LEGEND

- Pump Station Location
- SWLP Trunk Pipeline
- Alternative Trunk
- Trenchless Crossing
- SWLP 40m Corridor
- ECP Source Derived from EVCBCS data
- ECP Source Derived from Aerial Imagery
- Highway
- Arterial Road
- Collector Road
- Local Road
- Watercourse
- Cadastral Boundary
- Public Land

0 100 200 400 600 800
Metres



DISCLAIMER: This plan was prepared for the purpose and exclusive use of GWM Water and is not to be used for any other purpose. This map is not guaranteed to be free from error or omission. The location of features should not be relied on as exact field locations.
 Datasets: OpenStreetMap
 Projection: GDA94 MGA54

DATE	16/12/2016	SCALE	@A3: 1:10,000	CHECKED	I.Mackey
STATUS	DRAFT	PRODUCED	A.Curtis	APPROVED	I.Spence
MAP No.	30 of 116	DWG No.	GWM_ECP_0001_01A	REV	01A



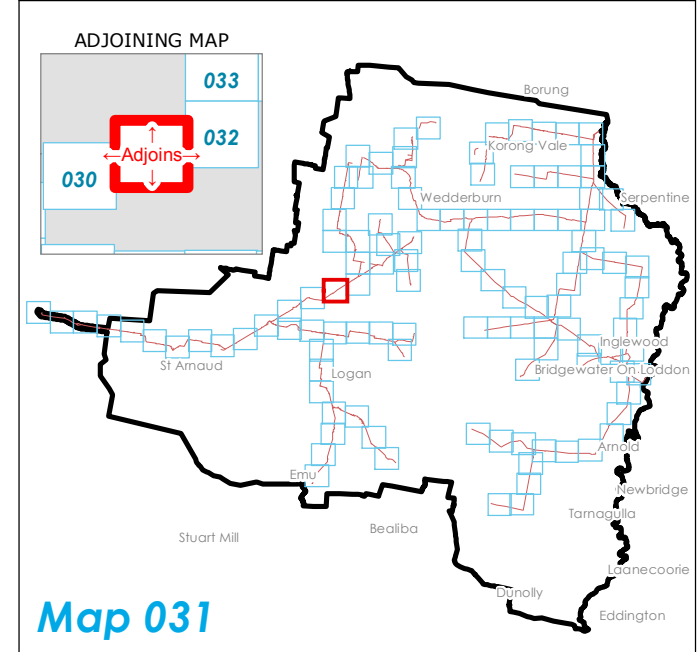
PROJECT
South West Loddon Rural Water Supply Project

TITLE
Environmental Control Point (ECP) Identification

LEGEND

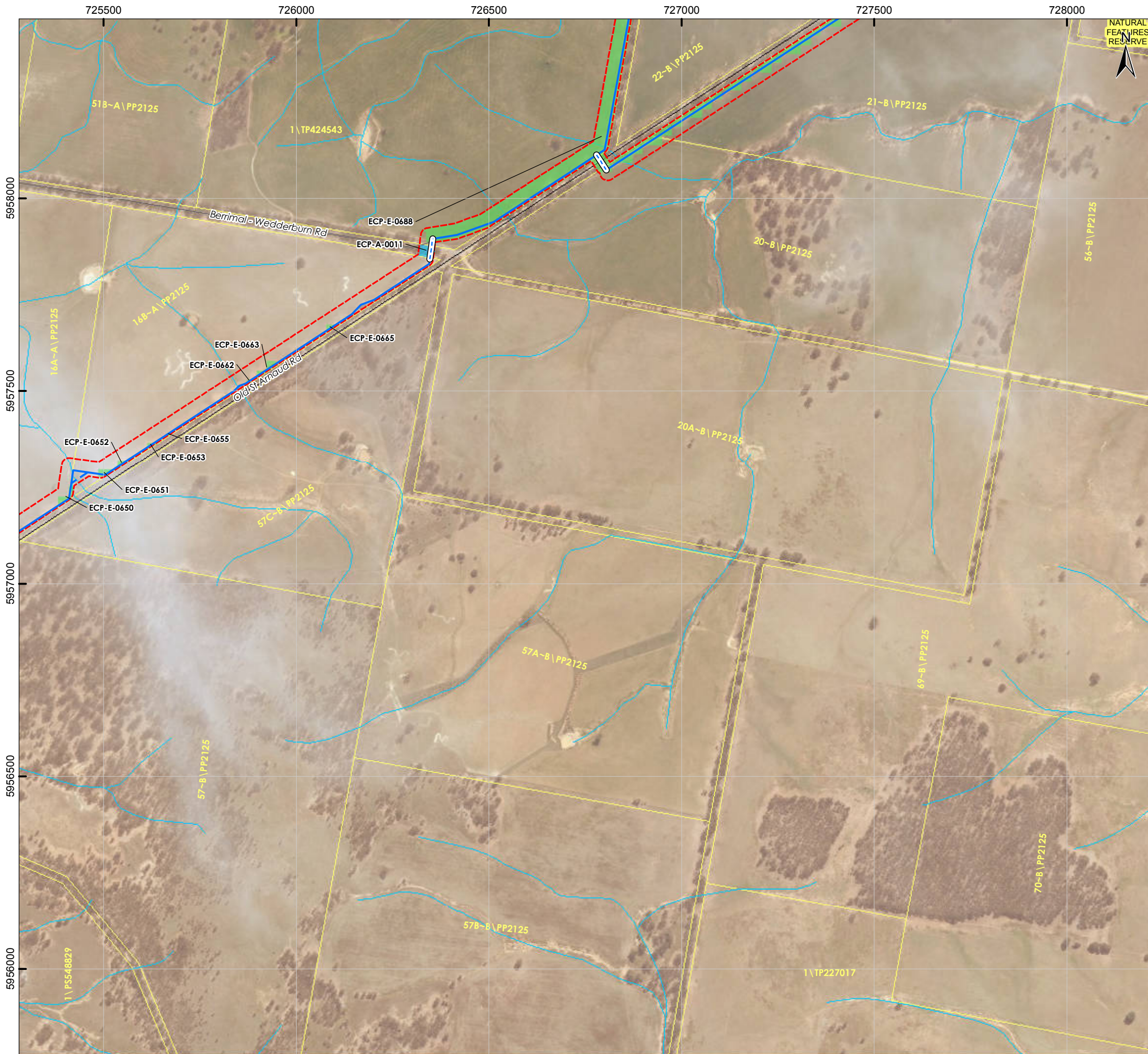
- Pump Station Location
- SWLP Trunk Pipeline
- Alternative Trunk
- Trenchless Crossing
- SWLP 40m Corridor
- ECP Source: Derived from EVCBCS data
- ECP Source: Derived from Aerial Imagery
- Highway
- Arterial Road
- Collector Road
- Local Road
- Watercourse
- Cadastral Boundary
- Public Land

0 100 200 400 600 800
Metres

















DISCLAIMER: This plan was prepared for the purpose and exclusive use of GWM Water and is not to be used for any other purpose. This map is not guaranteed to be free from error or omission. The location of features should not be relied on as exact field locations.
 Datasets: OpenStreetMap
 Projection: GDA94 MGA54

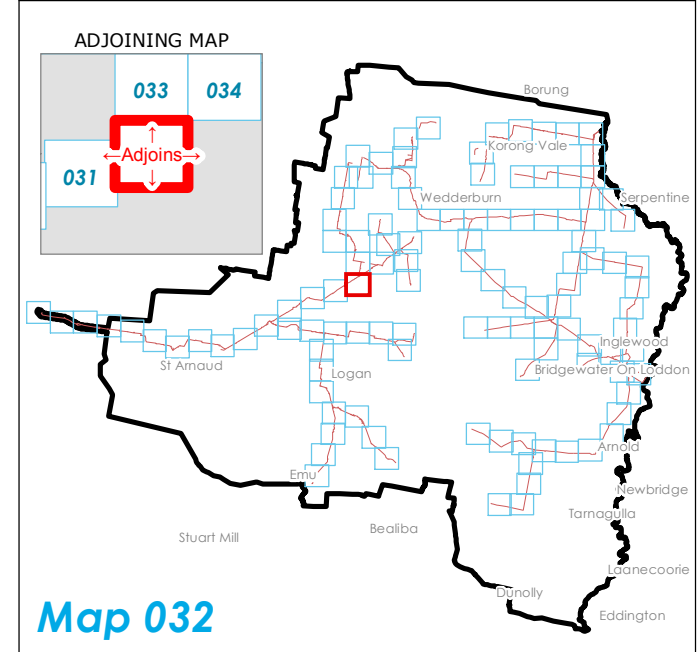
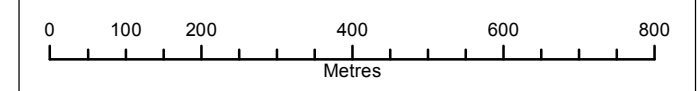
DATE	16/12/2016	SCALE	@A3: 1:10,000	CHECKED	I.Mackey
STATUS	DRAFT	PRODUCED	A.Curtis	APPROVED	I.Spence
MAP No.	31 of 116	DWG No.	GWM_ECP_0001_01A	REV	01A



PROJECT
South West Loddon Rural Water Supply Project

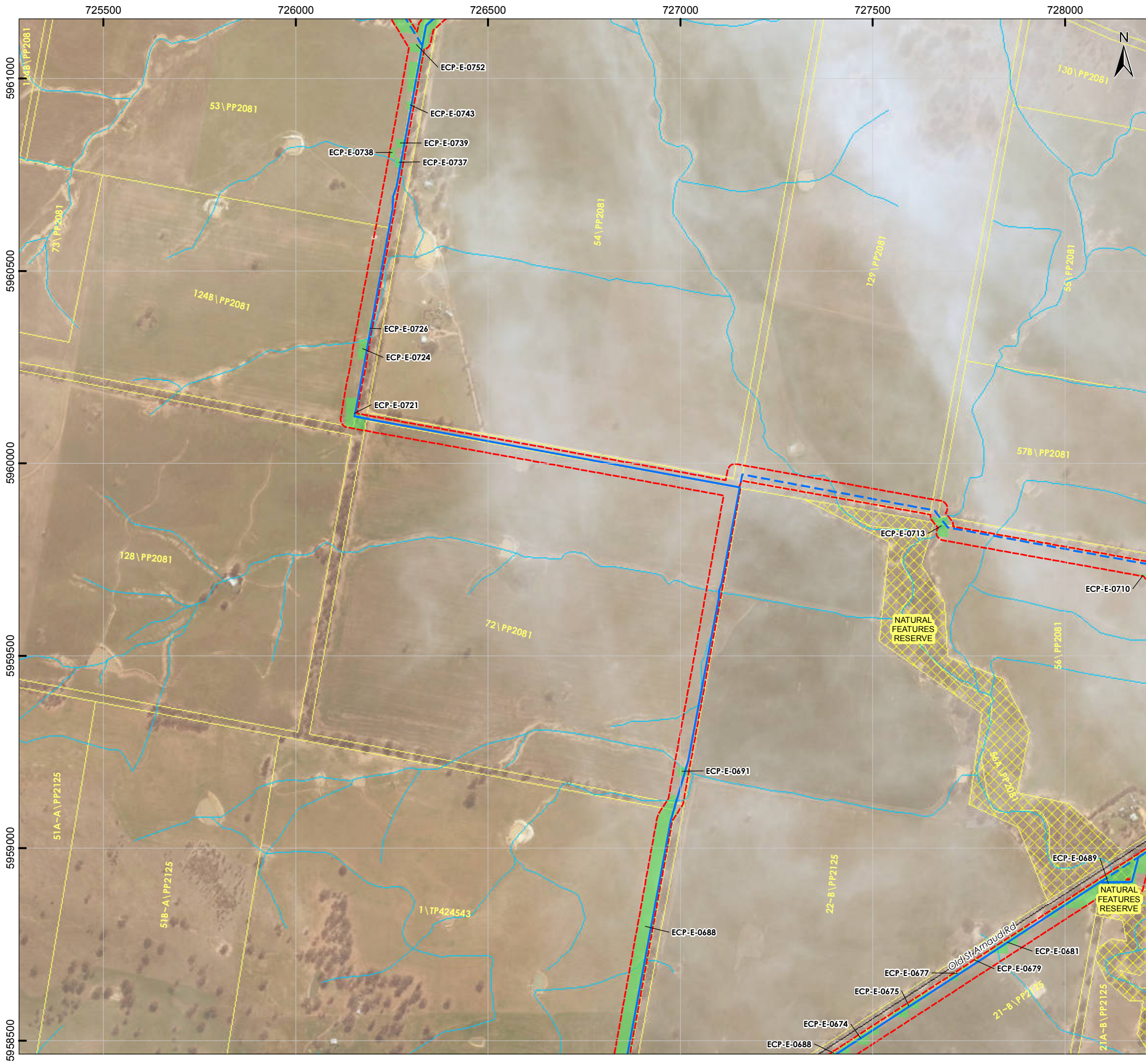
TITLE
Environmental Control Point (ECP) Identification

- LEGEND**
-  Pump Station Location
 -  SWLP Trunk Pipeline
 -  Alternative Trunk
 -  Trenchless Crossing
 -  SWLP 40m Corridor
 -  ECP Source Derived from EVCBCS data
 -  ECP Source Derived from Aerial Imagery
 -  Highway
 -  Arterial Road
 -  Collector Road
 -  Local Road
 -  Watercourse
 -  Cadastral Boundary
 -  Public Land



DISCLAIMER: This plan was prepared for the purpose and exclusive use of GWM Water and is not to be used for any other purpose. This map is not guaranteed to be free from error or omission. The location of features should not be relied on as exact field locations.
 Datasets: OpenStreetMap
 Projection: GDA94 MGA54

DATE	16/12/2016	SCALE	@A3: 1:10,000	CHECKED	I.Mackey
STATUS	DRAFT	PRODUCED	A.Curtis	APPROVED	I.Spence
MAP No.	32 of 116	DWG No.	GWM_ECP_0001_01A	REV	01A



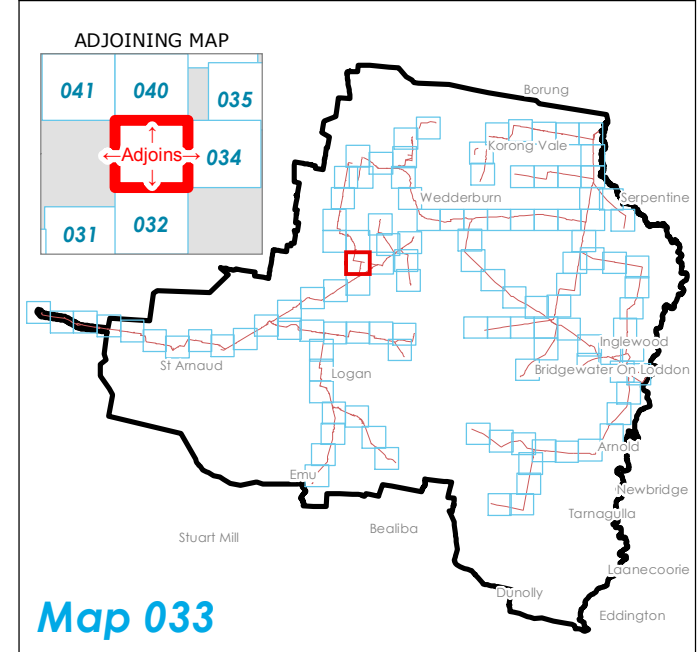
PROJECT
**South West Loddon Rural
 Water Supply Project**

TITLE
**Environmental Control Point (ECP)
 Identification**

LEGEND

Pump Station Location	Highway
SWLP Trunk Pipeline	Arterial Road
Alternative Trunk	Collector Road
Trenchless Crossing	Local Road
SWLP 40m Corridor	Watercourse
ECP Source Derived from EVCBCS data	Cadastral Boundary
ECP Source Derived from Aerial Imagery	Public Land

0 100 200 400 600 800
Metres

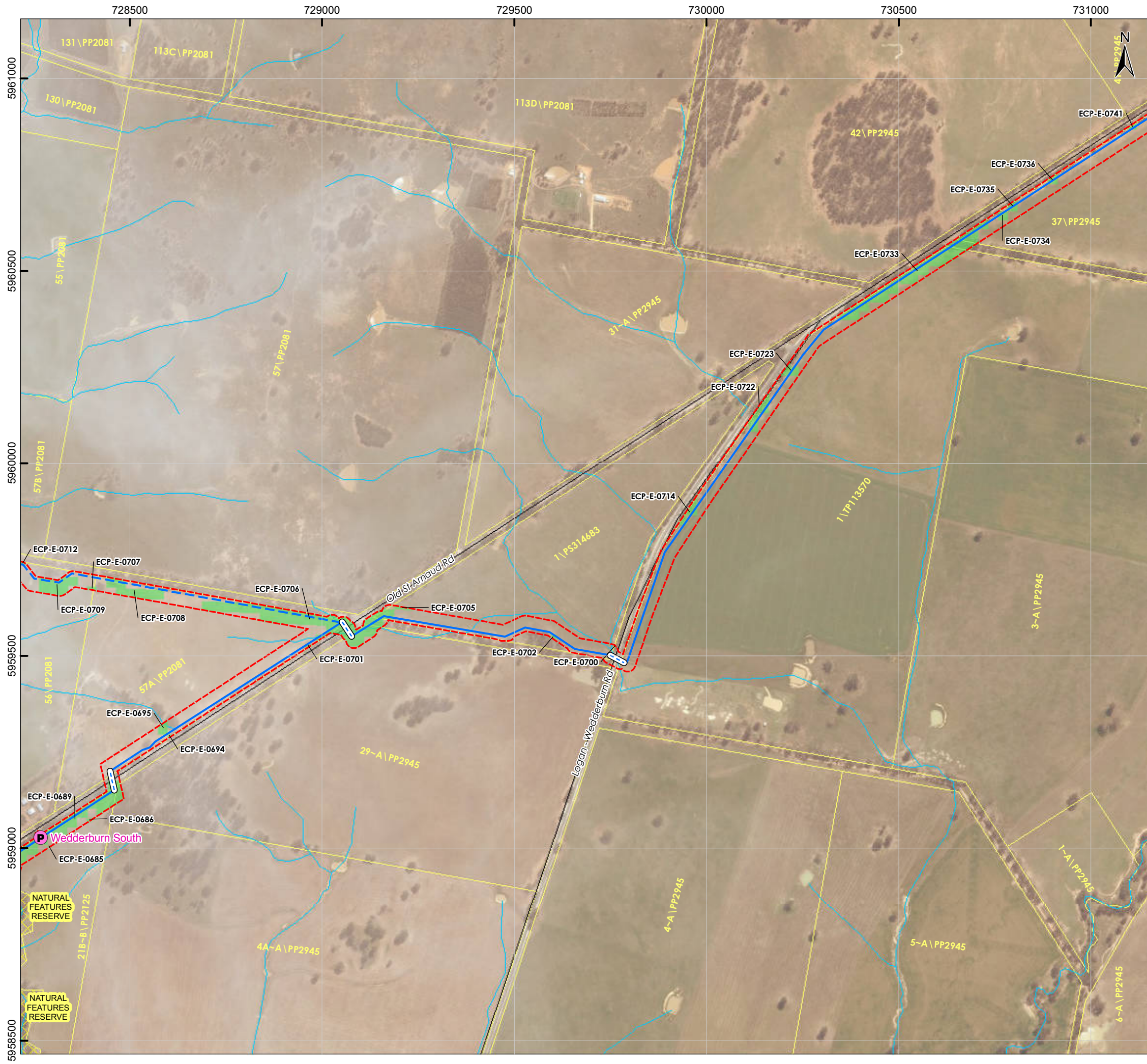


PROJECT MANAGEMENT

GWMWater

DISCLAIMER: This plan was prepared for the purpose and exclusive use of GWM Water and is not to be used for any other purpose. This map is not guaranteed to be free from error or omission. The location of features should not be relied on as exact field locations.
 Datasets: OpenStreetMap
 Projection: GDA94 MGA54

DATE	16/12/2016	SCALE	@A3: 1:10,000	CHECKED	I.Mackey
STATUS	DRAFT	PRODUCED	A.Curtis	APPROVED	I.Spence
MAP No.	33 of 116	DWG No.	GWM_ECP_0001_01A	REV	01A



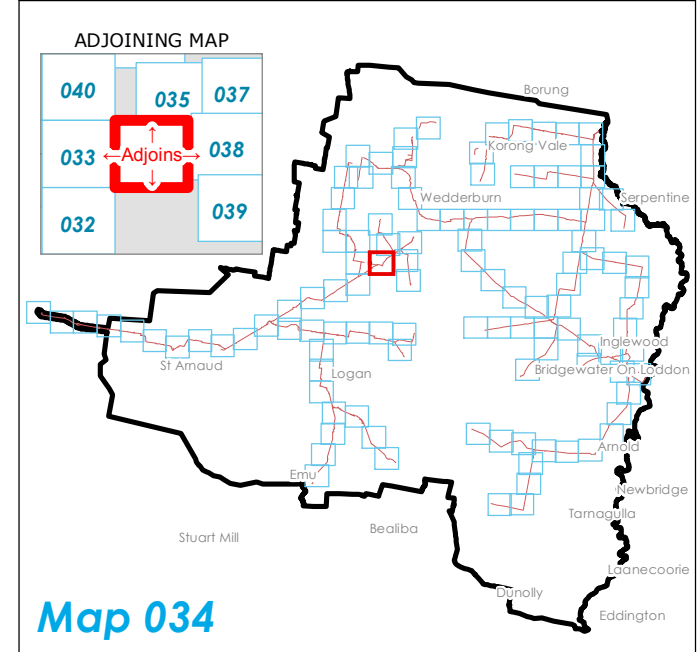
PROJECT
South West Loddon Rural Water Supply Project

TITLE
Environmental Control Point (ECP) Identification

LEGEND

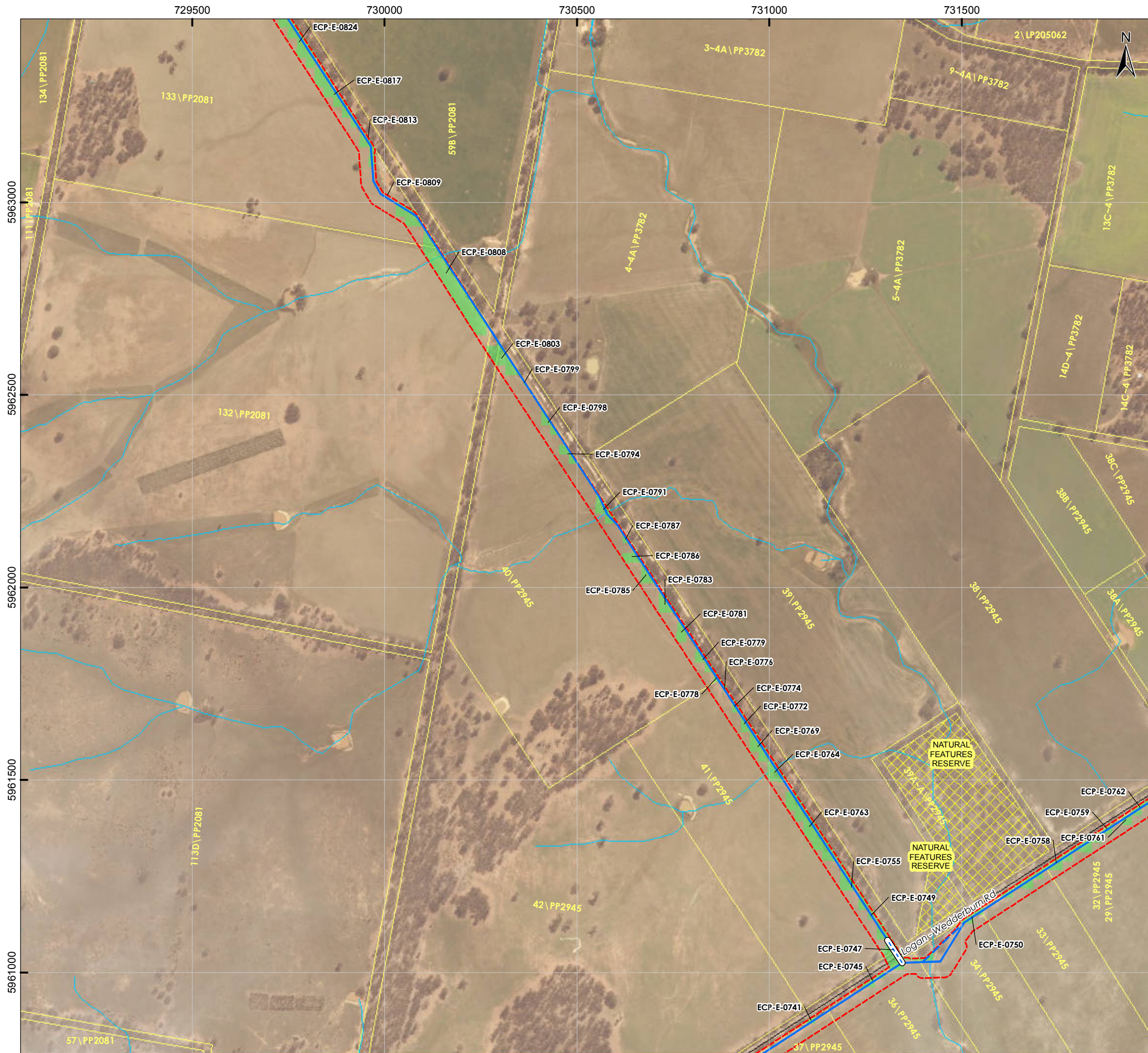
- Pump Station Location
- SWLP Trunk Pipeline
- Alternative Trunk
- Trenchless Crossing
- SWLP 40m Corridor
- ECP Source Derived from EVCBCS data
- ECP Source Derived from Aerial Imagery
- Highway
- Arterial Road
- Collector Road
- Local Road
- Watercourse
- Cadastral Boundary
- Public Land

0 100 200 400 600 800
Metres



DISCLAIMER: This plan was prepared for the purpose and exclusive use of GWM Water and is not to be used for any other purpose. This map is not guaranteed to be free from error or omission. The location of features should not be relied on as exact field locations.
 Datasets: OpenStreetMap
 Projection: GDA94 MGA54

DATE	16/12/2016	SCALE	@A3: 1:10,000	CHECKED	I.Mackey
STATUS	DRAFT	PRODUCED	A.Curtis	APPROVED	I.Spence
MAP No.	34 of 116	DWG No.	GWM_ECP_0001_01A	REV	01A



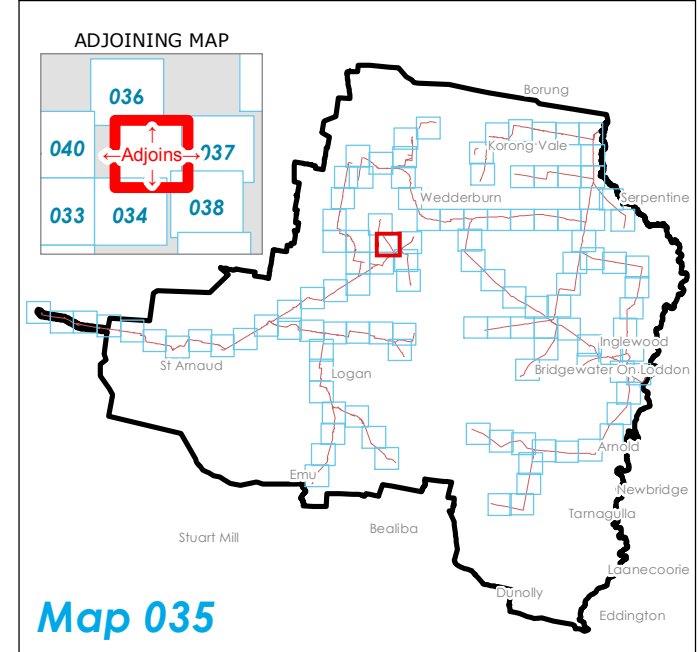
PROJECT
South West Loddon Rural Water Supply Project

TITLE
Environmental Control Point (ECP) Identification

LEGEND

- Pump Station Location
- SWLP Trunk Pipeline
- Alternative Trunk
- Trenchless Crossing
- SWLP 40m Corridor
- ECP Source: Derived from EVCBCS data
- ECP Source: Derived from Aerial Imagery
- Highway
- Arterial Road
- Collector Road
- Local Road
- Cadastral Boundary
- Public Land
- Watercourse

0 100 200 400 600 800
Metres



DISCLAIMER: This plan was prepared for the purpose and exclusive use of GWM Water and is not to be used for any other purpose. This map is not guaranteed to be free from error or omission. The location of features should not be relied on as exact field locations.
 Datasets: OpenStreetMap
 Projection: GDA94 MGA54

DATE	16/12/2016	SCALE	@A3: 1:10,000	CHECKED	I.Mackey
STATUS	DRAFT	PRODUCED	A.Curtis	APPROVED	I.Spence
MAP No.	35 of 116	DWG No.	GWM_ECP_0001_01A	REV	01A

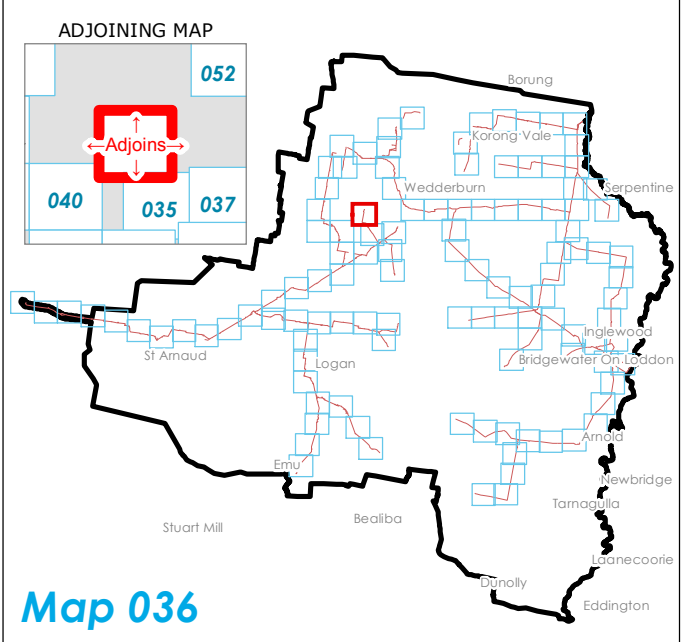
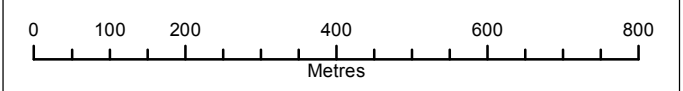


PROJECT
South West Loddon Rural Water Supply Project

TITLE
Environmental Control Point (ECP) Identification

LEGEND

- Pump Station Location
- SWLP Trunk Pipeline
- Alternative Trunk
- Trenchless Crossing
- SWLP 40m Corridor
- ECP Source Derived from EVCBCS data
- ECP Source Derived from Aerial Imagery
- Highway
- Arterial Road
- Collector Road
- Local Road
- Watercourse
- Cadastral Boundary
- Public Land



DISCLAIMER: This plan was prepared for the purpose and exclusive use of GWM Water and is not to be used for any other purpose. This map is not guaranteed to be free from error or omission. The location of features should not be relied on as exact field locations.
 Datasets: OpenStreetMap
 Projection: GDA94 MGA54

DATE	16/12/2016	SCALE	@A3: 1:10,000	CHECKED	I.Mackey
STATUS	DRAFT	PRODUCED	A.Curtis	APPROVED	I.Spence
MAP No.	36 of 116	DWG No.	GWM_ECP_0001_01A	REV	01A



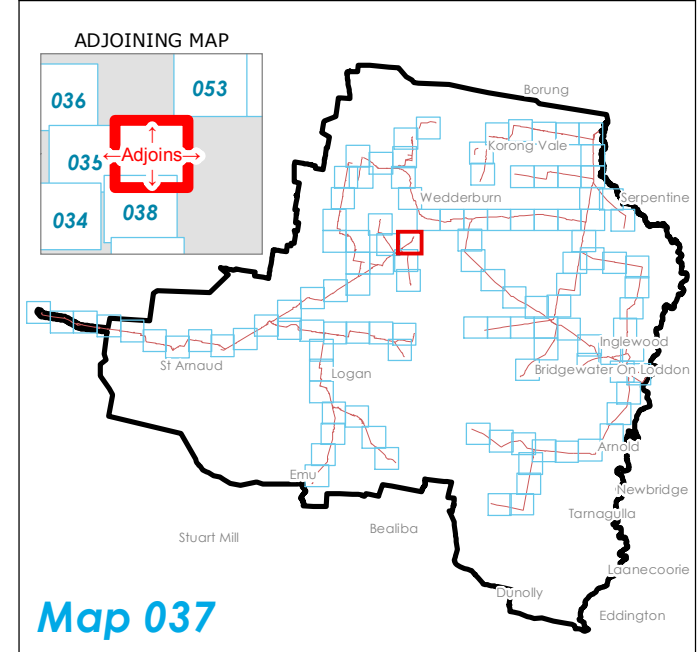
PROJECT
South West Loddon Rural Water Supply Project

TITLE
Environmental Control Point (ECP) Identification

LEGEND

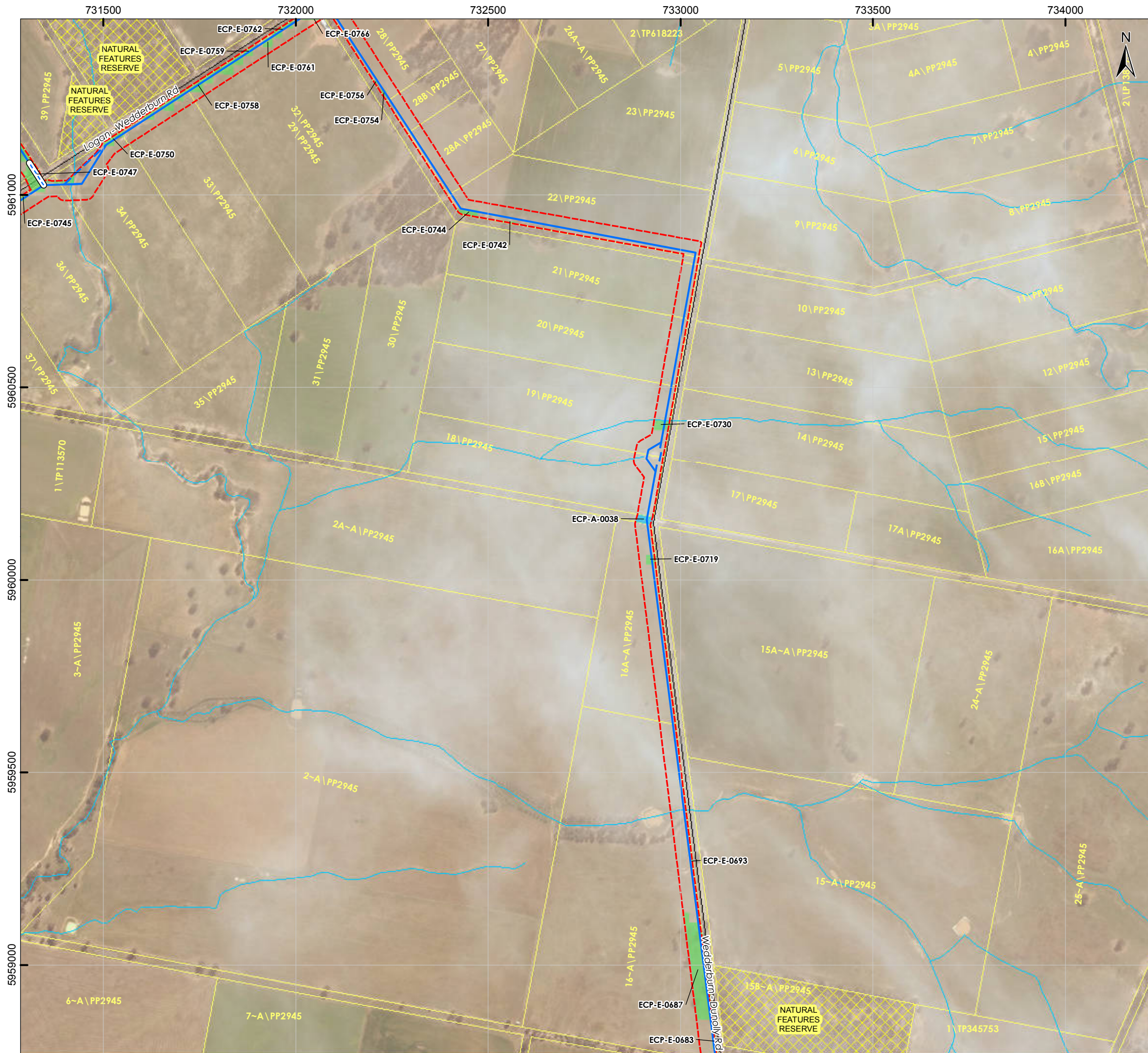
Pump Station Location	Highway
SWLP Trunk Pipeline	Arterial Road
Alternative Trunk	Collector Road
Trenchless Crossing	Local Road
SWLP 40m Corridor	Watercourse
ECP Source	Cadastral Boundary
Derived from EVCBCS data	Public Land
Derived from Aerial Imagery	

0 100 200 400 600 800
Metres



DISCLAIMER: This plan was prepared for the purpose and exclusive use of GWM Water and is not to be used for any other purpose. This map is not guaranteed to be free from error or omission. The location of features should not be relied on as exact field locations.
 Datasets: OpenStreetMap
 Projection: GDA94 MGA54

DATE	16/12/2016	SCALE	@A3: 1:10,000	CHECKED	I.Mackey
STATUS	DRAFT	PRODUCED	A.Curtis	APPROVED	I.Spence
MAP No.	37 of 116	DWG No.	GWM_ECP_0001_01A	REV	01A

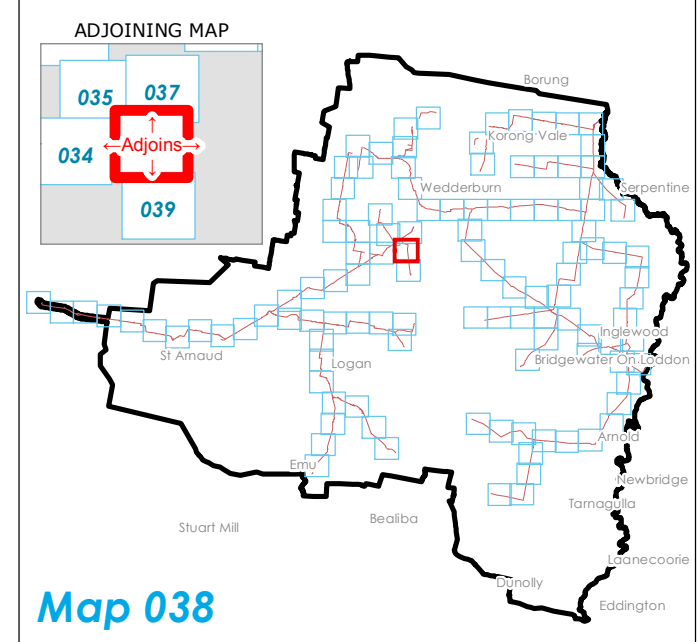
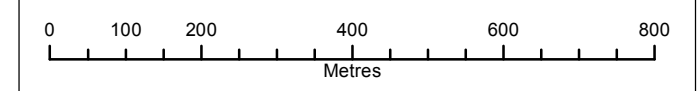


PROJECT
South West Loddon Rural Water Supply Project

TITLE
Environmental Control Point (ECP) Identification

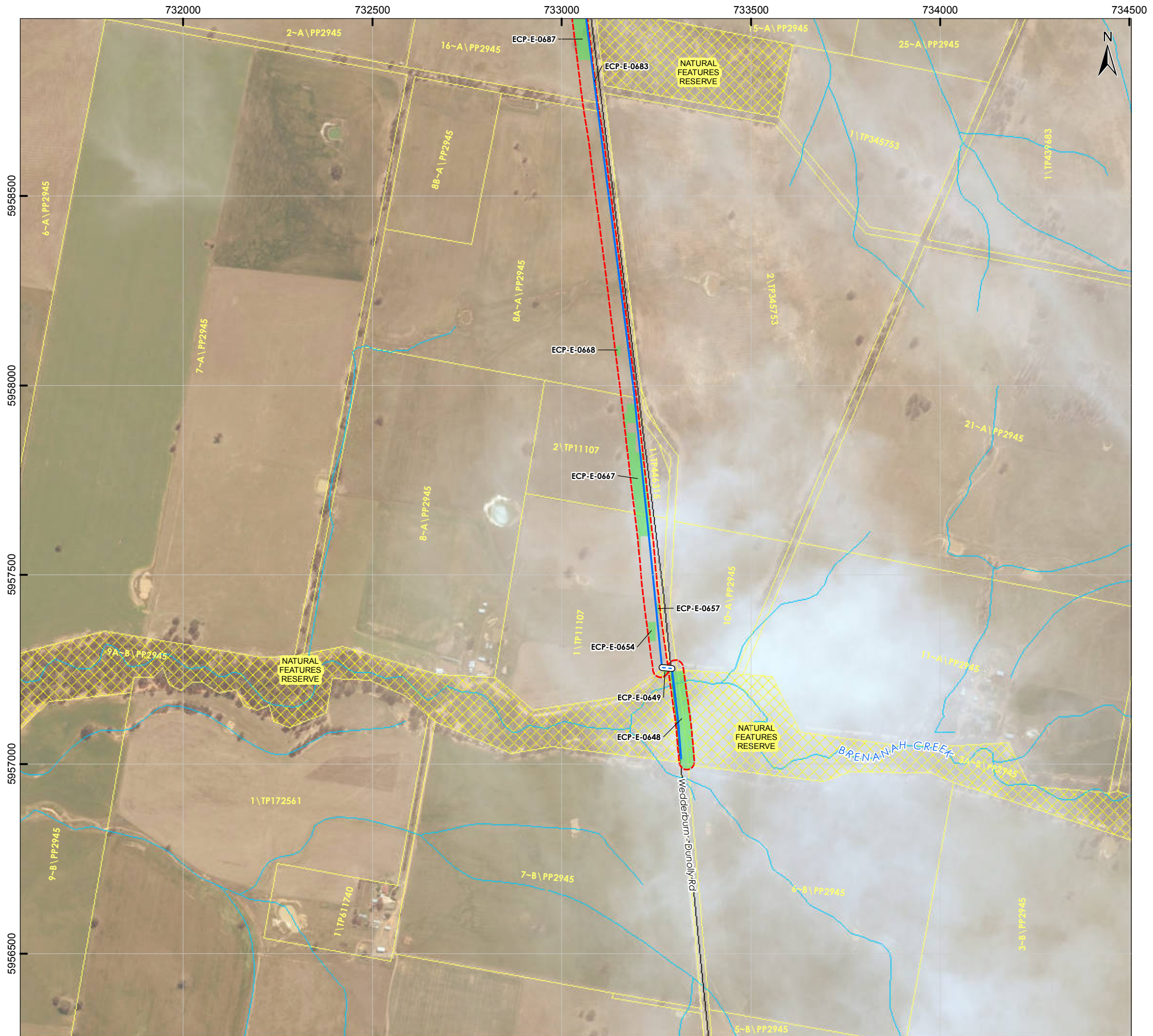
LEGEND

- Pump Station Location
- SWLP Trunk Pipeline
- Alternative Trunk
- SWLP 40m Corridor
- ECP Source Derived from EVCBCS data
- ECP Source Derived from Aerial Imagery
- Highway
- Arterial Road
- Collector Road
- Local Road
- Watercourse
- Cadastral Boundary
- Public Land



DISCLAIMER: This plan was prepared for the purpose and exclusive use of GWM Water and is not to be used for any other purpose. This map is not guaranteed to be free from error or omission. The location of features should not be relied on as exact field locations.
 Datasets: OpenStreetMap
 Projection: GDA94 MGA54

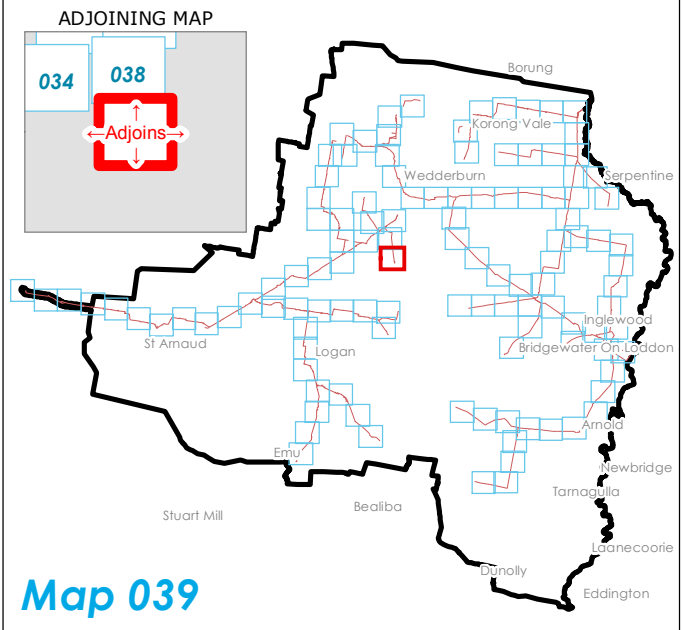
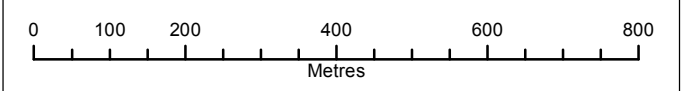
DATE	16/12/2016	SCALE	@A3: 1:10,000	CHECKED	I.Mackey
STATUS	DRAFT	PRODUCED	A.Curtis	APPROVED	I.Spence
MAP No.	38 of 116	DWG No.	GWM_ECP_0001_01A	REV	01A



PROJECT
South West Loddon Rural Water Supply Project

TITLE
Environmental Control Point (ECP) Identification

- LEGEND**
- Pump Station Location
 - SWLP Trunk Pipeline
 - Alternative Trunk
 - Trenchless Crossing
 - SWLP 40m Corridor
 - ECP Source: Derived from EVCBCS data
 - ECP Source: Derived from Aerial Imagery
 - Highway
 - Arterial Road
 - Collector Road
 - Local Road
 - Watercourse
 - Cadastral Boundary
 - Public Land



DISCLAIMER: This plan was prepared for the purpose and exclusive use of GWM Water and is not to be used for any other purpose. This map is not guaranteed to be free from error or omission. The location of features should not be relied on as exact field locations.
 Datasets: OpenStreetMap
 Projection: GDA94 MGA54

DATE	16/12/2016	SCALE	@A3: 1:10,000	CHECKED	I.Mackey
STATUS	DRAFT	PRODUCED	A.Curtis	APPROVED	I.Spence
MAP No.	39 of 116	DWG No.	GWM_ECP_0001_01A	REV	01A



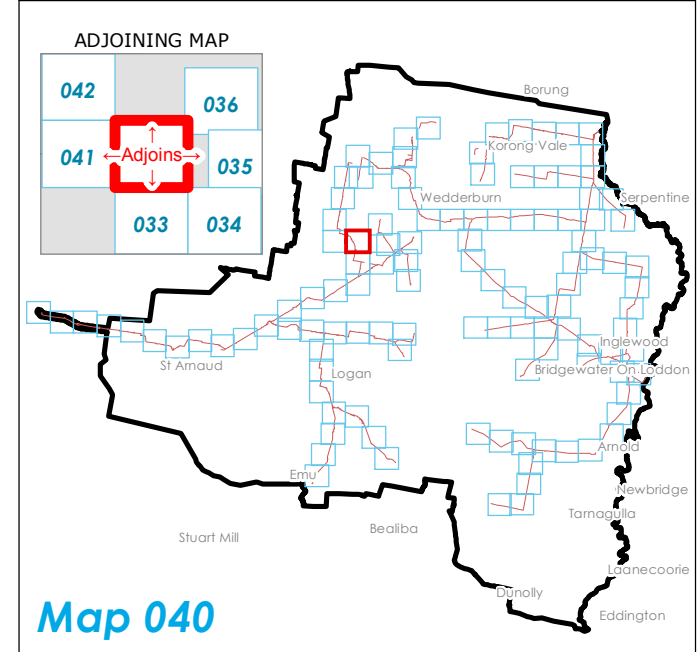
PROJECT
South West Loddon Rural Water Supply Project

TITLE
Environmental Control Point (ECP) Identification

LEGEND

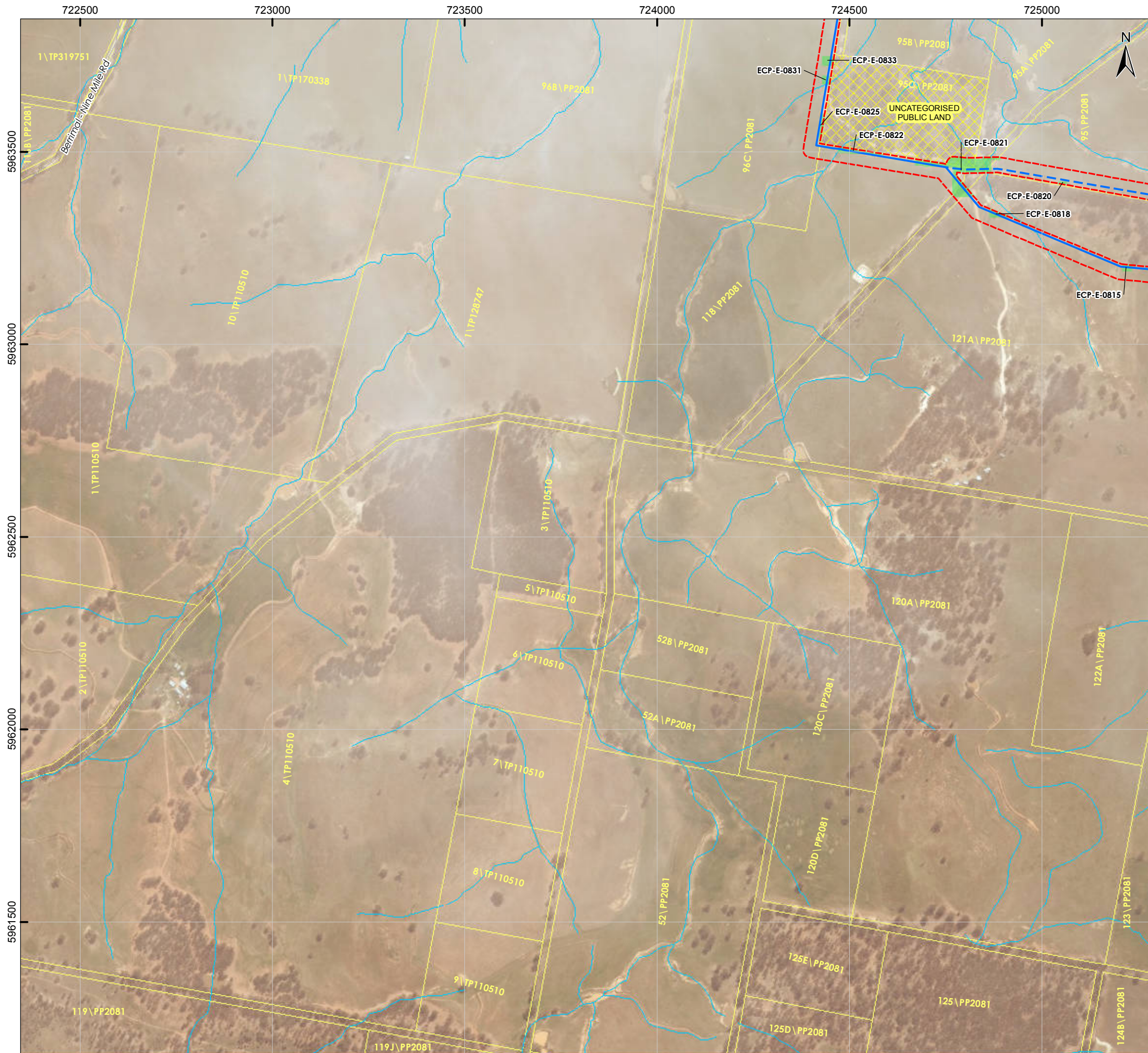
Pump Station Location	Highway
SWLP Trunk Pipeline	Arterial Road
Alternative Trunk	Collector Road
Trenchless Crossing	Local Road
SWLP 40m Corridor	Watercourse
ECP Source	Cadastral Boundary
Derived from EVCBCS data	Public Land
Derived from Aerial Imagery	

0 100 200 400 600 800
Metres



DISCLAIMER: This plan was prepared for the purpose and exclusive use of GWM Water and is not to be used for any other purpose. This map is not guaranteed to be free from error or omission. The location of features should not be relied on as exact field locations.
 Datasets: OpenStreetMap
 Projection: GDA94 MGA54

DATE	16/12/2016	SCALE	@A3: 1:10,000	CHECKED	I.Mackey
STATUS	DRAFT	PRODUCED	A.Curtis	APPROVED	I.Spence
MAP No.	40 of 116	DWG No.	GWM_ECP_0001_01A	REV	01A



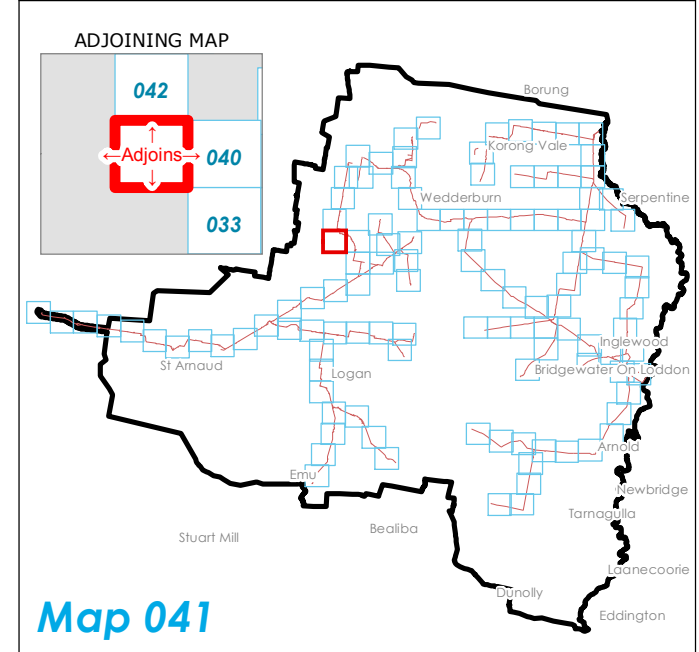
PROJECT
South West Loddon Rural Water Supply Project

TITLE
Environmental Control Point (ECP) Identification

LEGEND

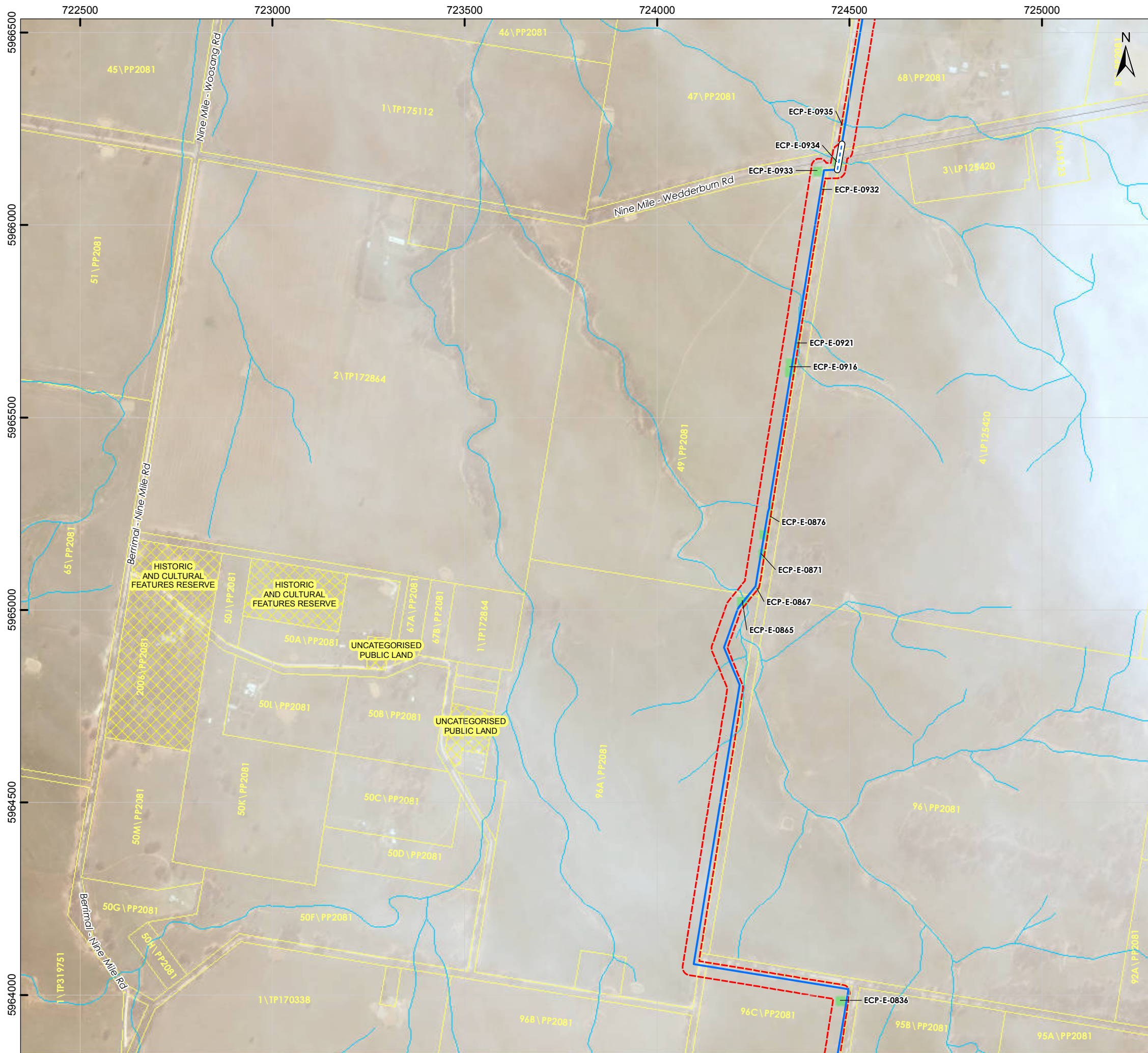
Pump Station Location	Highway
SWLP Trunk Pipeline	Arterial Road
Alternative Trunk	Collector Road
Trenchless Crossing	Local Road
SWLP 40m Corridor	Watercourse
Derived from EVCBCS data	Cadastral Boundary
Derived from Aerial Imagery	Public Land

0 100 200 400 600 800
Metres



DISCLAIMER: This plan was prepared for the purpose and exclusive use of GWM Water and is not to be used for any other purpose. This map is not guaranteed to be free from error or omission. The location of features should not be relied on as exact field locations.
 Datasets: OpenStreetMap
 Projection: GDA94 MGA54

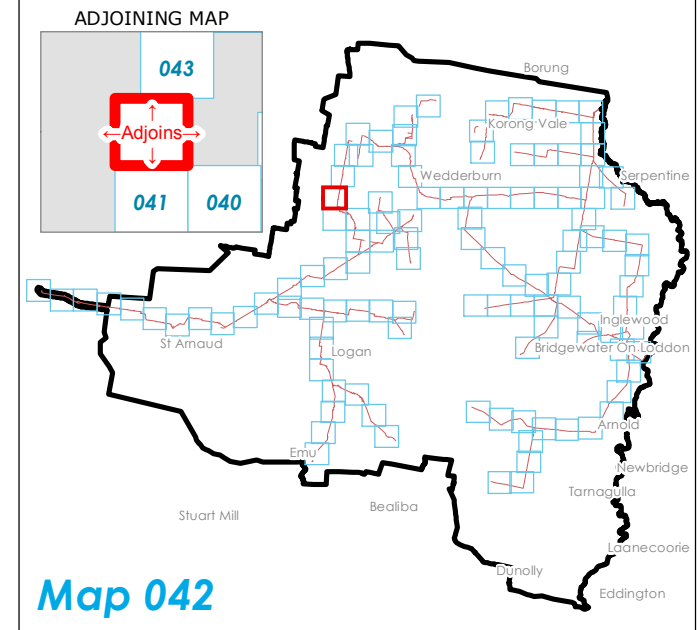
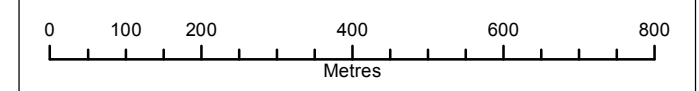
DATE	16/12/2016	SCALE	@A3: 1:10,000	CHECKED	I.Mackey
STATUS	DRAFT	PRODUCED	A.Curtis	APPROVED	I.Spence
MAP No.	41 of 116	DWG No.	GWM_ECP_0001_01A	REV	01A



PROJECT
**South West Loddon Rural
 Water Supply Project**

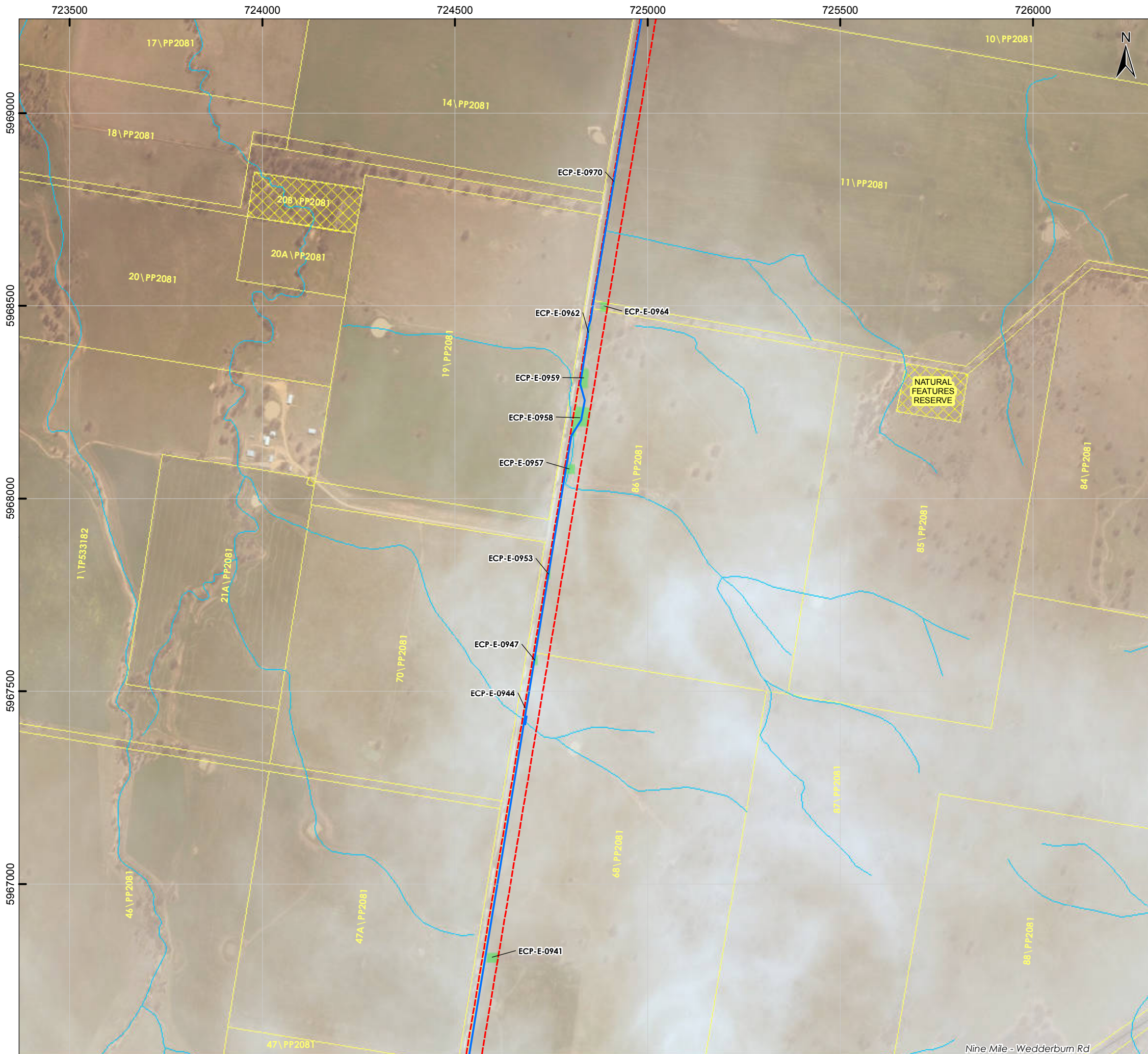
TITLE
**Environmental Control Point (ECP)
 Identification**

- LEGEND**
- Pump Station Location
 - SWLP Trunk Pipeline
 - Alternative Trunk
 - Trenchless Crossing
 - SWLP 40m Corridor
 - ECP Source Derived from EVCBCS data
 - ECP Source Derived from Aerial Imagery
 - Highway
 - Arterial Road
 - Collector Road
 - Local Road
 - Watercourse
 - Cadastral Boundary
 - Public Land



DISCLAIMER: This plan was prepared for the purpose and exclusive use of GWM Water and is not to be used for any other purpose. This map is not guaranteed to be free from error or omission. The location of features should not be relied on as exact field locations.
 Datasets: OpenStreetMap
 Projection: GDA94 MGA54

DATE	16/12/2016	SCALE	@A3: 1:10,000	CHECKED	I.Mackey
STATUS	DRAFT	PRODUCED	A.Curtis	APPROVED	I.Spence
MAP No.	42 of 116	DWG No.	GWM_ECP_0001_01A	REV	01A



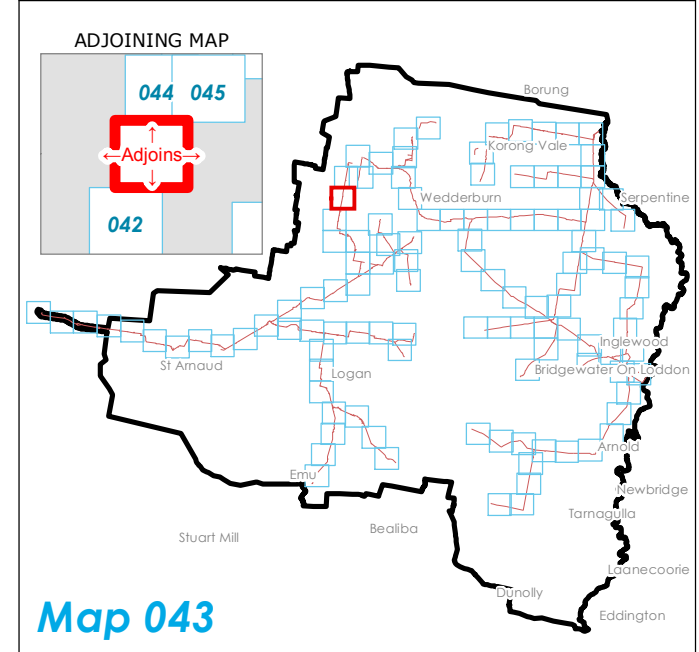
PROJECT
**South West Loddon Rural
 Water Supply Project**

TITLE
**Environmental Control Point (ECP)
 Identification**

LEGEND

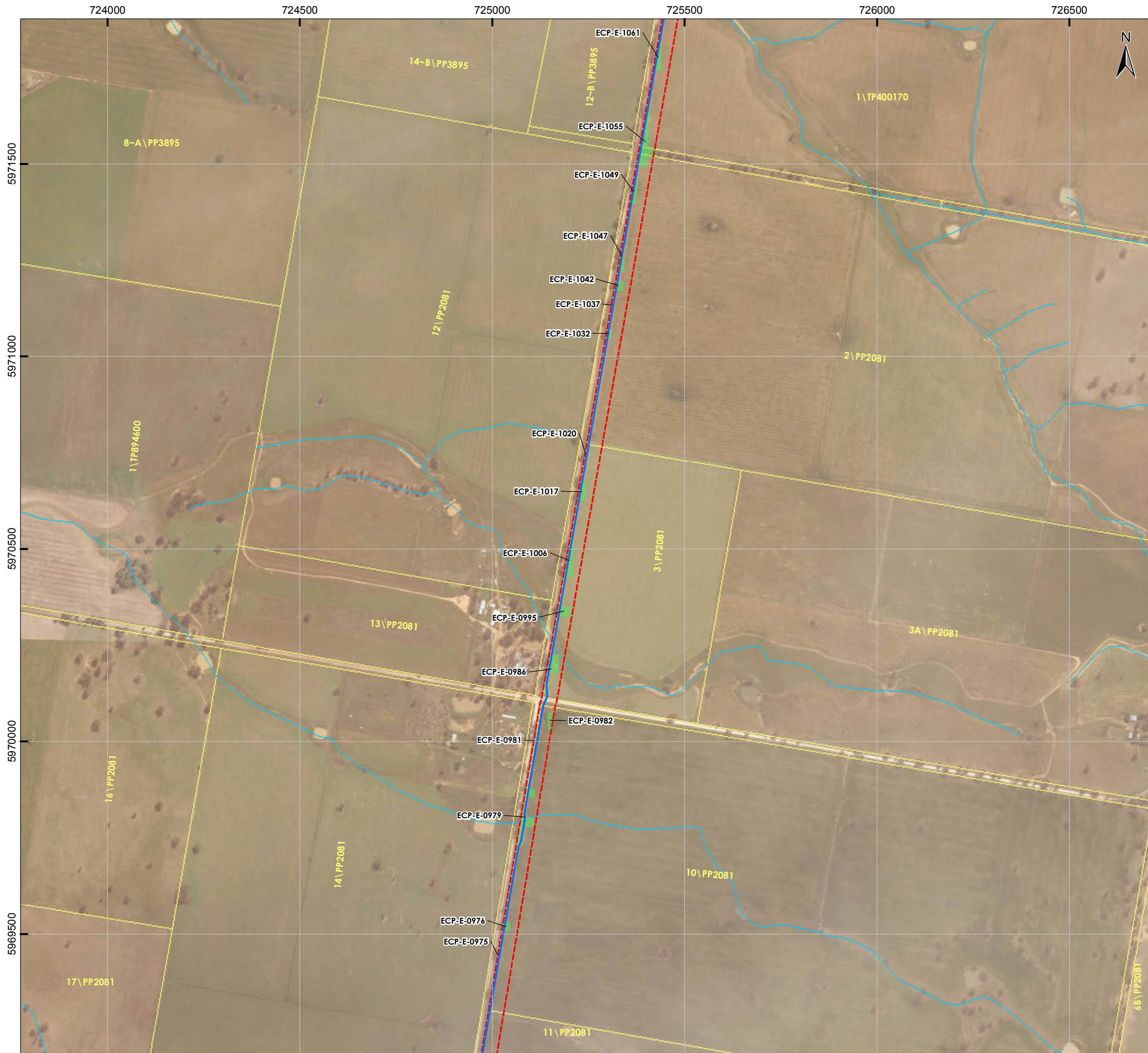
- Pump Station Location
- SWLP Trunk Pipeline
- Alternative Trunk
- Trenchless Crossing
- SWLP 40m Corridor
- ECP Source: Derived from EVCBCS data
- ECP Source: Derived from Aerial Imagery
- Highway
- Arterial Road
- Collector Road
- Local Road
- Watercourse
- Cadastral Boundary
- Public Land

0 100 200 400 600 800
Metres



DISCLAIMER: This plan was prepared for the purpose and exclusive use of GWM Water and is not to be used for any other purpose. This map is not guaranteed to be free from error or omission. The location of features should not be relied on as exact field locations.
 Datasets: OpenStreetMap
 Projection: GDA94 MGA54

DATE	16/12/2016	SCALE	@A3: 1:10,000	CHECKED	I.Mackey
STATUS	DRAFT	PRODUCED	A.Curtis	APPROVED	I.Spence
MAP No.	43 of 116	DWG No.	GWM_ECP_0001_01A	REV	01A



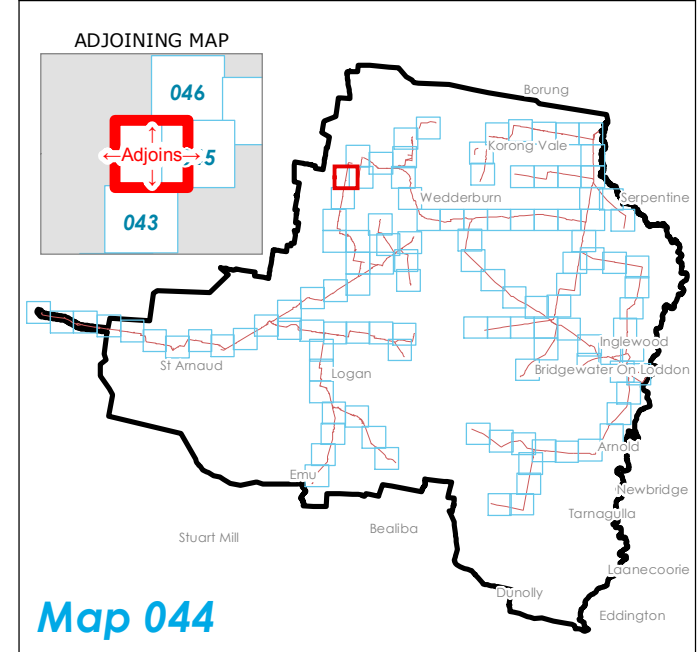
PROJECT
South West Loddon Rural Water Supply Project

TITLE
Environmental Control Point (ECP) Identification

LEGEND

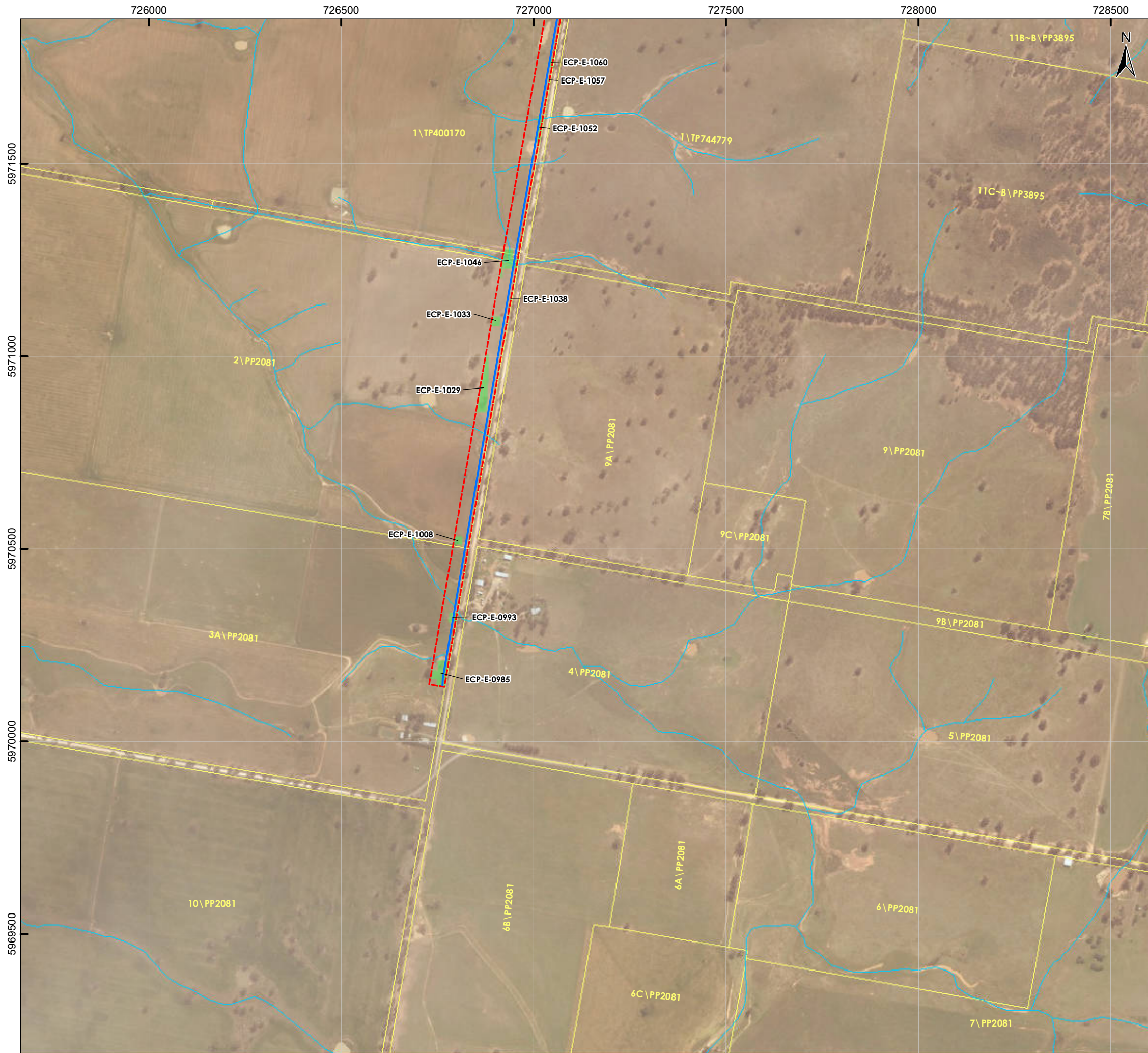
- Pump Station Location
- SWLP Trunk Pipeline
- Alternative Trunk
- Trenchless Crossing
- SWLP 40m Corridor
- ECP Source: Derived from EVCBCS data
- ECP Source: Derived from Aerial Imagery
- Highway
- Arterial Road
- Collector Road
- Local Road
- Watercourse
- Cadastral Boundary
- Public Land

0 100 200 400 600 800
Metres



DISCLAIMER: This plan was prepared for the purpose and exclusive use of GWM Water and is not to be used for any other purpose. This map is not guaranteed to be free from error or omission. The location of features should not be relied on as exact field locations.
 Datasets: OpenStreetMap
 Projection: GDA94 MGA54

DATE	16/12/2016	SCALE	@A3: 1:10,000	CHECKED	I.Mackey
STATUS	DRAFT	PRODUCED	A.Curtis	APPROVED	I.Spence
MAP No.	44 of 116	DWG No.	GWM_ECP_0001_01A	REV	01A



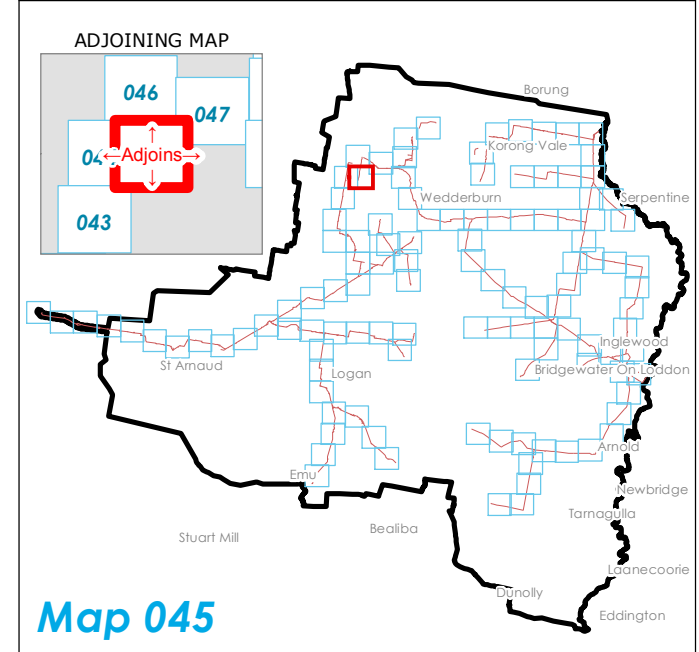
PROJECT
South West Loddon Rural Water Supply Project

TITLE
Environmental Control Point (ECP) Identification

LEGEND

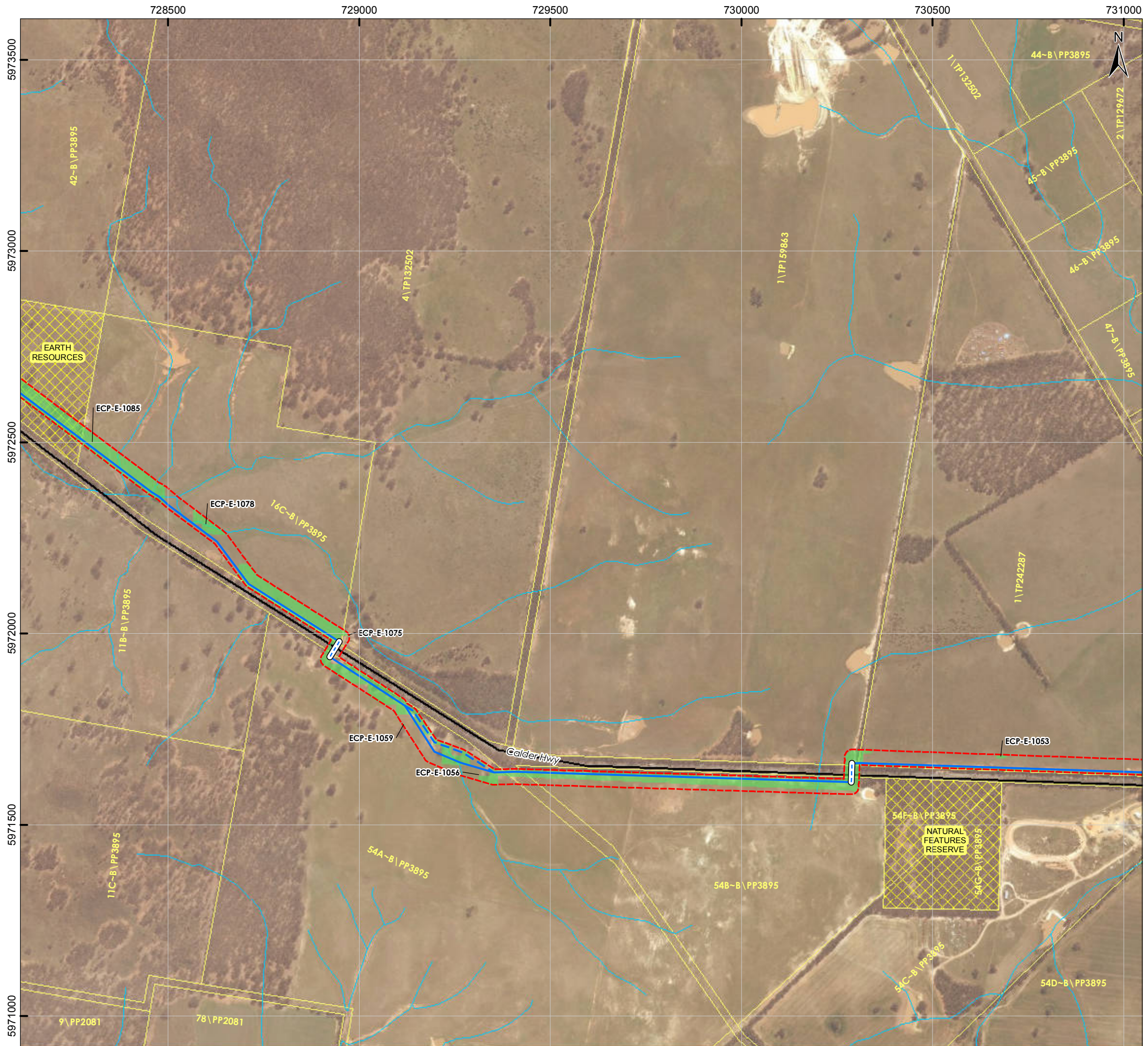
- Pump Station Location
- SWLP Trunk Pipeline
- Alternative Trunk
- Trenchless Crossing
- SWLP 40m Corridor
- ECP Source Derived from EVCBCS data
- ECP Source Derived from Aerial Imagery
- Highway
- Arterial Road
- Collector Road
- Local Road
- Watercourse
- Cadastral Boundary
- Public Land

0 100 200 400 600 800
Metres



DISCLAIMER: This plan was prepared for the purpose and exclusive use of GWM Water and is not to be used for any other purpose. This map is not guaranteed to be free from error or omission. The location of features should not be relied on as exact field locations.
 Datasets: OpenStreetMap
 Projection: GDA94 MGA54

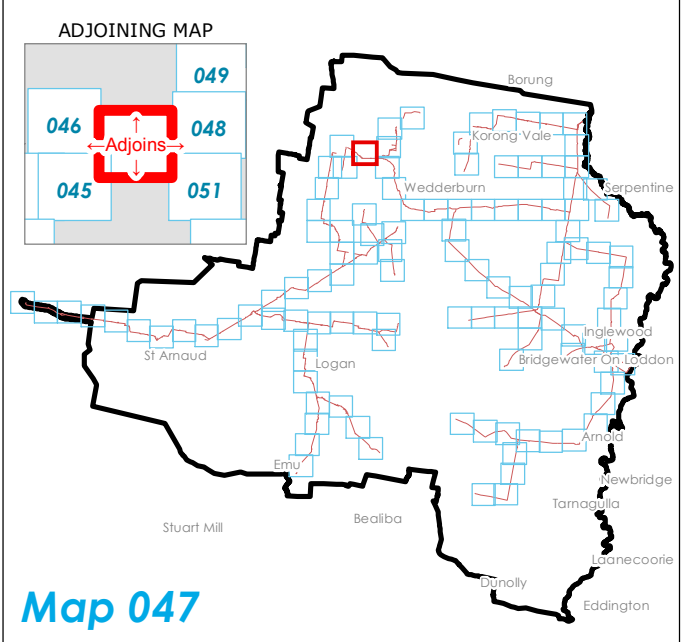
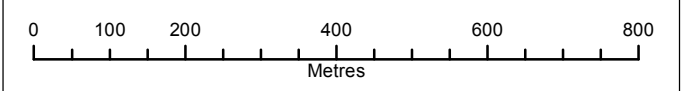
DATE	16/12/2016	SCALE	@A3: 1:10,000	CHECKED	I.Mackey
STATUS	DRAFT	PRODUCED	A.Curtis	APPROVED	I.Spence
MAP No.	45 of 116	DWG No.	GWM_ECP_0001_01A	REV	01A



PROJECT
South West Loddon Rural Water Supply Project

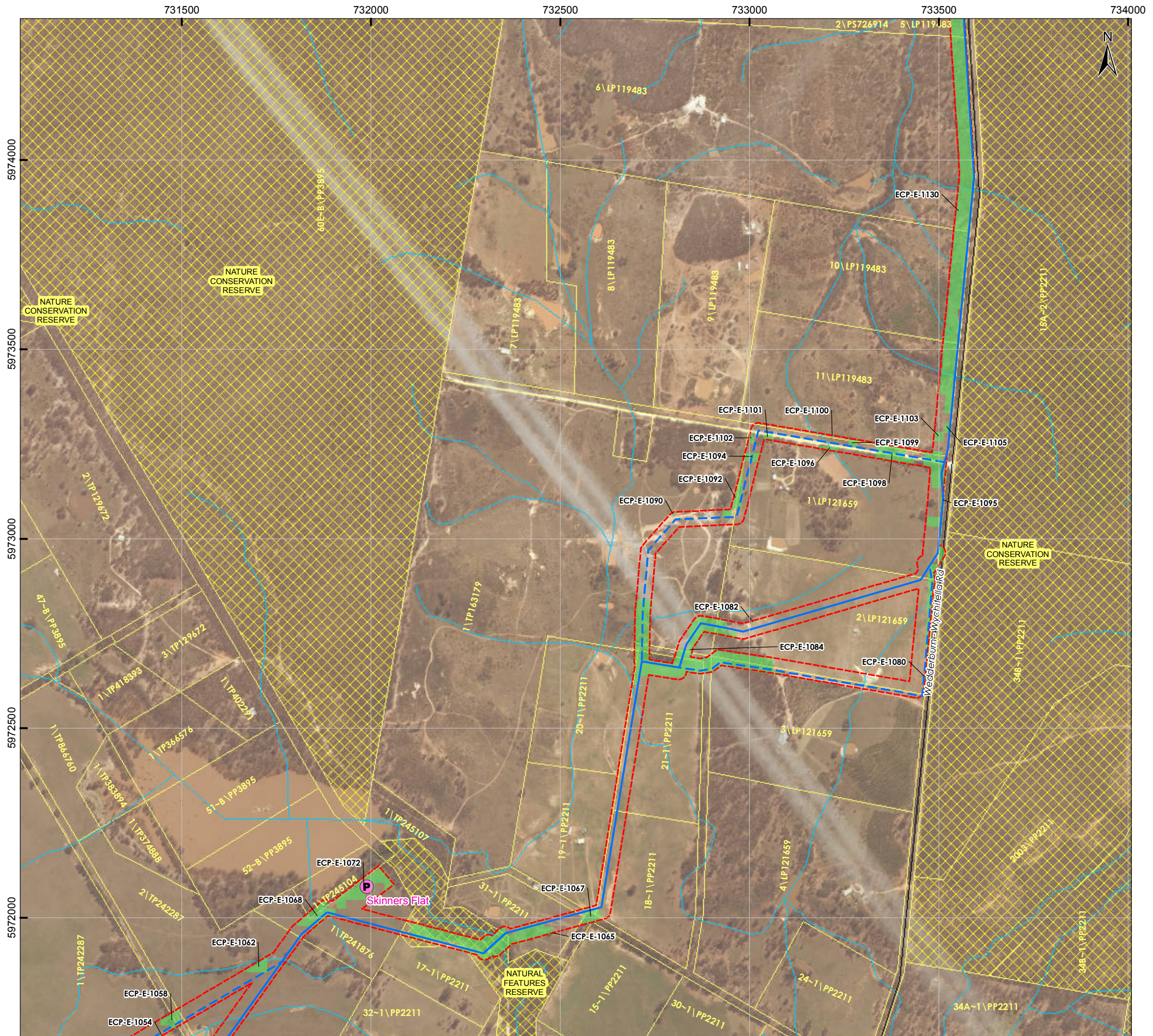
TITLE
Environmental Control Point (ECP) Identification

- LEGEND**
- Pump Station Location
 - SWLP Trunk Pipeline
 - Alternative Trunk
 - Trenchless Crossing
 - SWLP 40m Corridor
 - ECP Source Derived from EVCBCS data
 - ECP Source Derived from Aerial Imagery
 - Highway
 - Arterial Road
 - Collector Road
 - Local Road
 - Watercourse
 - Cadastral Boundary
 - Public Land



DISCLAIMER: This plan was prepared for the purpose and exclusive use of GWM Water and is not to be used for any other purpose. This map is not guaranteed to be free from error or omission. The location of features should not be relied on as exact field locations.
 Datasets: OpenStreetMap
 Projection: GDA94 MGA54

DATE	16/12/2016	SCALE	@A3: 1:10,000	CHECKED	I.Mackey
STATUS	DRAFT	PRODUCED	A.Curtis	APPROVED	I.Spence
MAP No.	47 of 116	DWG No.	GWM_ECP_0001_01A	REV	01A

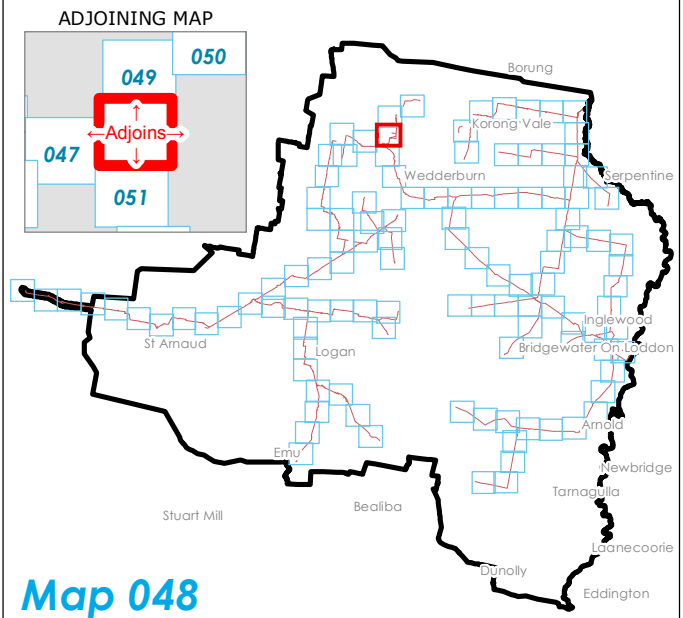
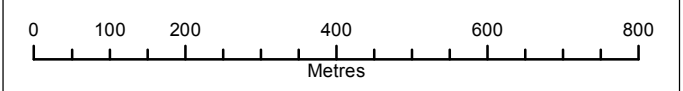


PROJECT
South West Loddon Rural Water Supply Project

TITLE
Environmental Control Point (ECP) Identification

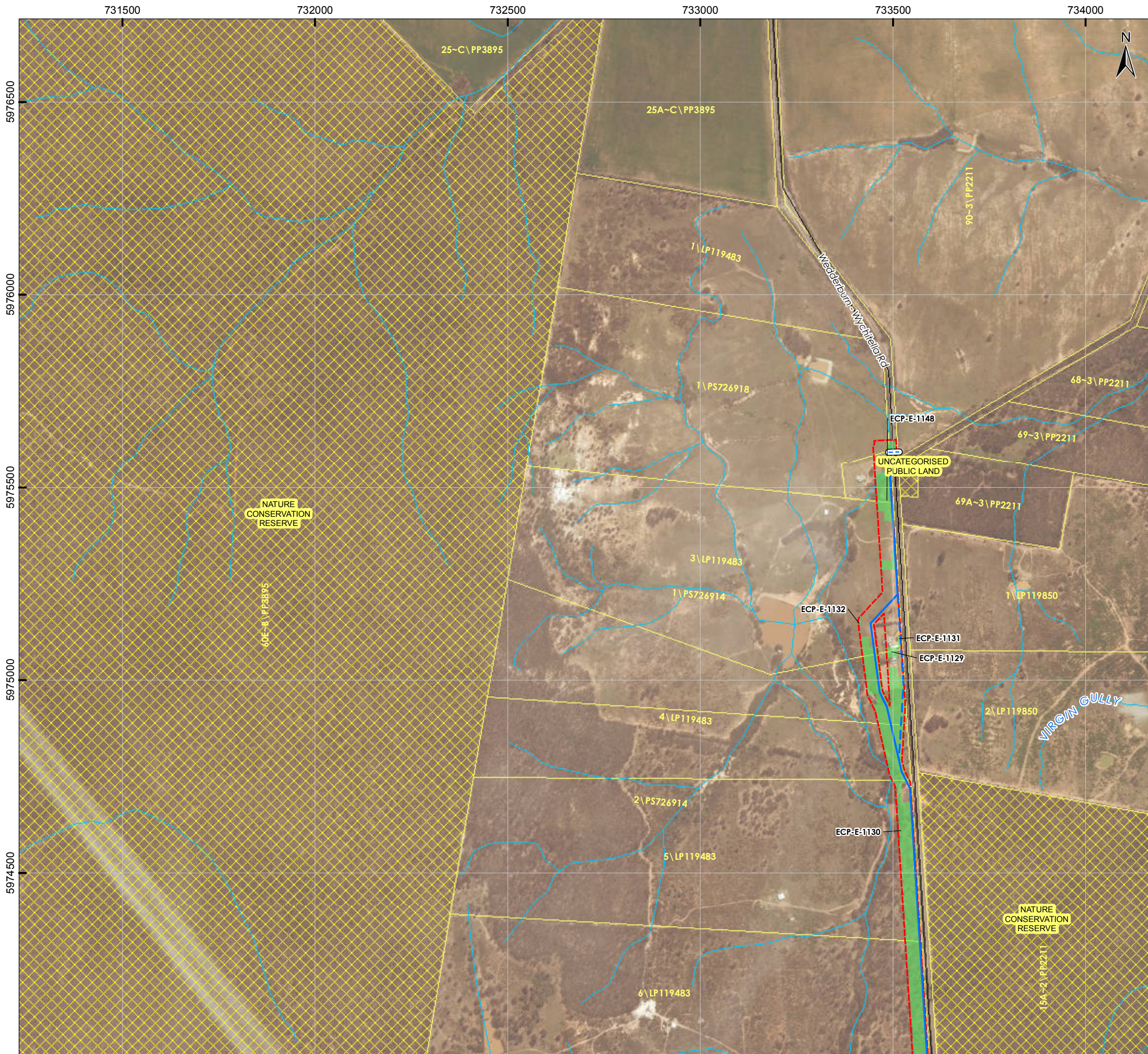
LEGEND

- P Pump Station Location
- Highway
- SWLP Trunk Pipeline
- Arterial Road
- Alternative Trunk
- Collector Road
- Trenchless Crossing
- Local Road
- SWLP 40m Corridor
- Watercourse
- ECP Source
Derived from EVCBCS data
- Cadastral Boundary
- Public Land
- Derived from Aerial Imagery



DISCLAIMER: This plan was prepared for the purpose and exclusive use of GWM Water and is not to be used for any other purpose. This map is not guaranteed to be free from error or omission. The location of features should not be relied on as exact field locations.
 Datasets: OpenStreetMap
 Projection: GDA94 MGA54

DATE	16/12/2016	SCALE	@A3: 1:10,000	CHECKED	I.Mackey
STATUS	DRAFT	PRODUCED	A.Curtis	APPROVED	I.Spence
MAP No.	48 of 116	DWG No.	GWM_ECP_0001_01A	REV	01A



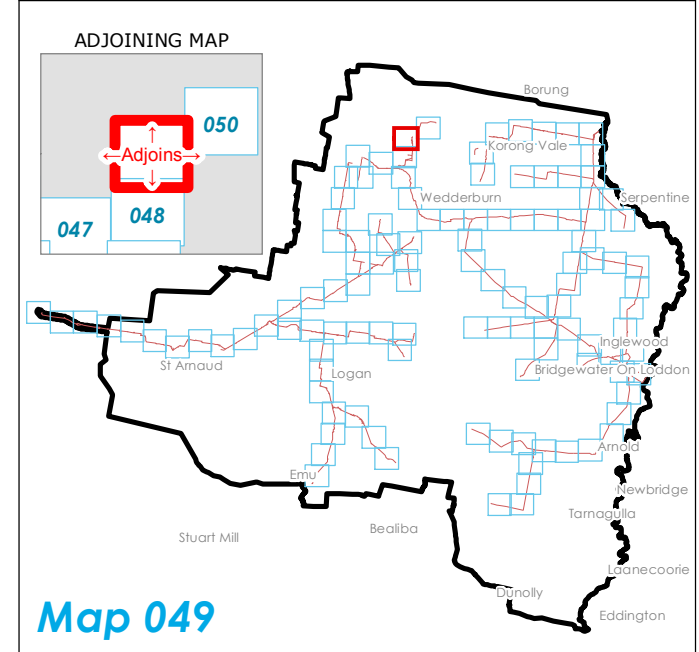
PROJECT
South West Loddon Rural Water Supply Project

TITLE
Environmental Control Point (ECP) Identification

LEGEND

Pump Station Location	Highway
SWLP Trunk Pipeline	Arterial Road
Alternative Trunk	Collector Road
Trenchless Crossing	Local Road
SWLP 40m Corridor	Watercourse
ECP Source Derived from EVCBCS data	Cadastral Boundary
ECP Source Derived from Aerial Imagery	Public Land

0 100 200 400 600 800
Metres



DISCLAIMER: This plan was prepared for the purpose and exclusive use of GWM Water and is not to be used for any other purpose. This map is not guaranteed to be free from error or omission. The location of features should not be relied on as exact field locations.
 Datasets: OpenStreetMap
 Projection: GDA94 MGA54

DATE	16/12/2016	SCALE	@A3: 1:10,000	CHECKED	I.Mackey
STATUS	DRAFT	PRODUCED	A.Curtis	APPROVED	I.Spence
MAP No.	49 of 116	DWG No.	GWM_ECP_0001_01A	REV	01A



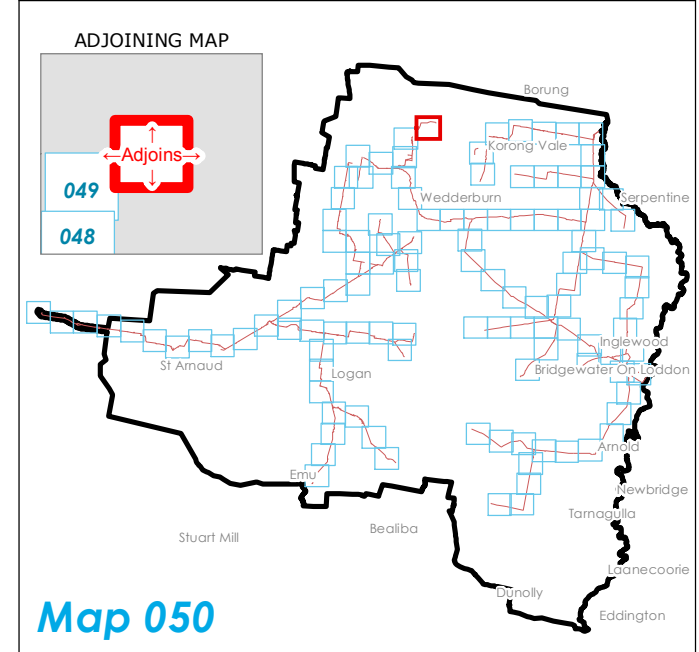
PROJECT
South West Loddon Rural Water Supply Project

TITLE
Environmental Control Point (ECP) Identification

LEGEND

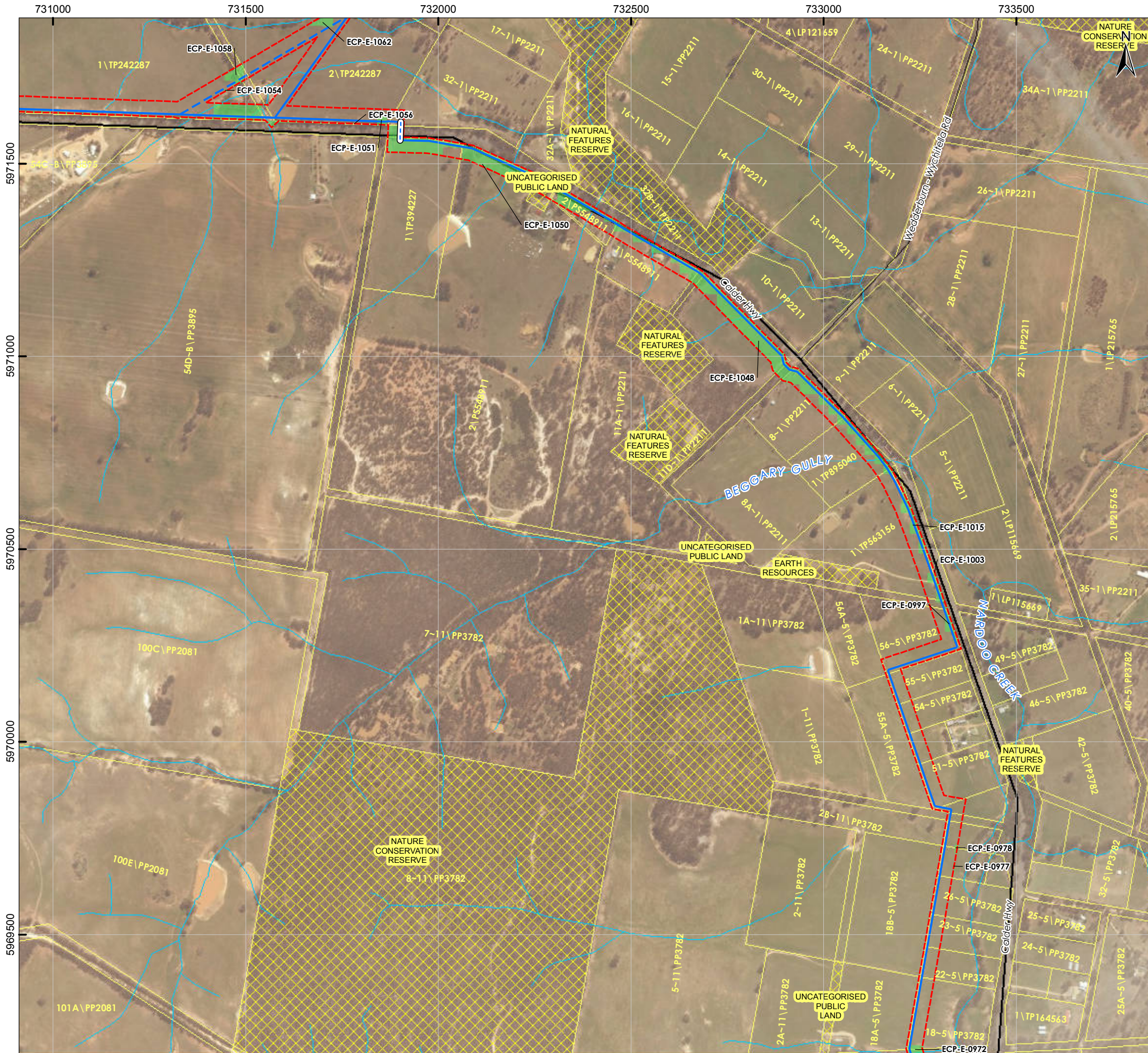
- Pump Station Location
- SWLP Trunk Pipeline
- Alternative Trunk
- Trenchless Crossing
- SWLP 40m Corridor
- ECP Source: Derived from EVCBCS data
- ECP Source: Derived from Aerial Imagery
- Highway
- Arterial Road
- Collector Road
- Local Road
- Watercourse
- Cadastral Boundary
- Public Land

0 100 200 400 600 800
Metres



DISCLAIMER: This plan was prepared for the purpose and exclusive use of GWM Water and is not to be used for any other purpose. This map is not guaranteed to be free from error or omission. The location of features should not be relied on as exact field locations.
 Datasets: OpenStreetMap
 Projection: GDA94 MGA54

DATE	16/12/2016	SCALE	@A3: 1:10,000	CHECKED	I.Mackey
STATUS	DRAFT	PRODUCED	A.Curtis	APPROVED	I.Spence
MAP No.	50 of 116	DWG No.	GWM_ECP_0001_01A	REV	01A



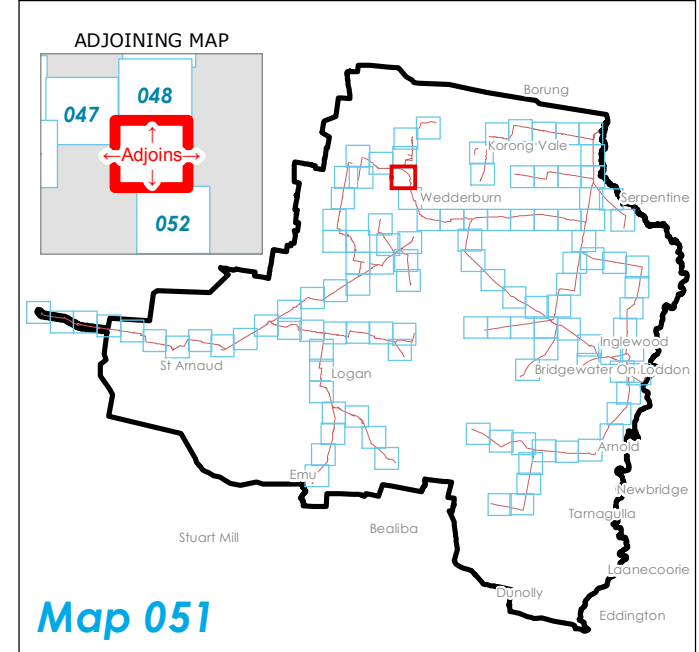
PROJECT
South West Loddon Rural Water Supply Project

TITLE
Environmental Control Point (ECP) Identification

LEGEND

- P Pump Station Location
- Highway
- SWLP Trunk Pipeline
- Arterial Road
- Alternative Trunk
- Collector Road
- Trenchless Crossing
- Local Road
- SWLP 40m Corridor
- Watercourse
- ECP Source
Derived from EVCBCS data
- Cadastral Boundary
- Derived from Aerial Imagery
- Public Land

0 100 200 400 600 800
Metres

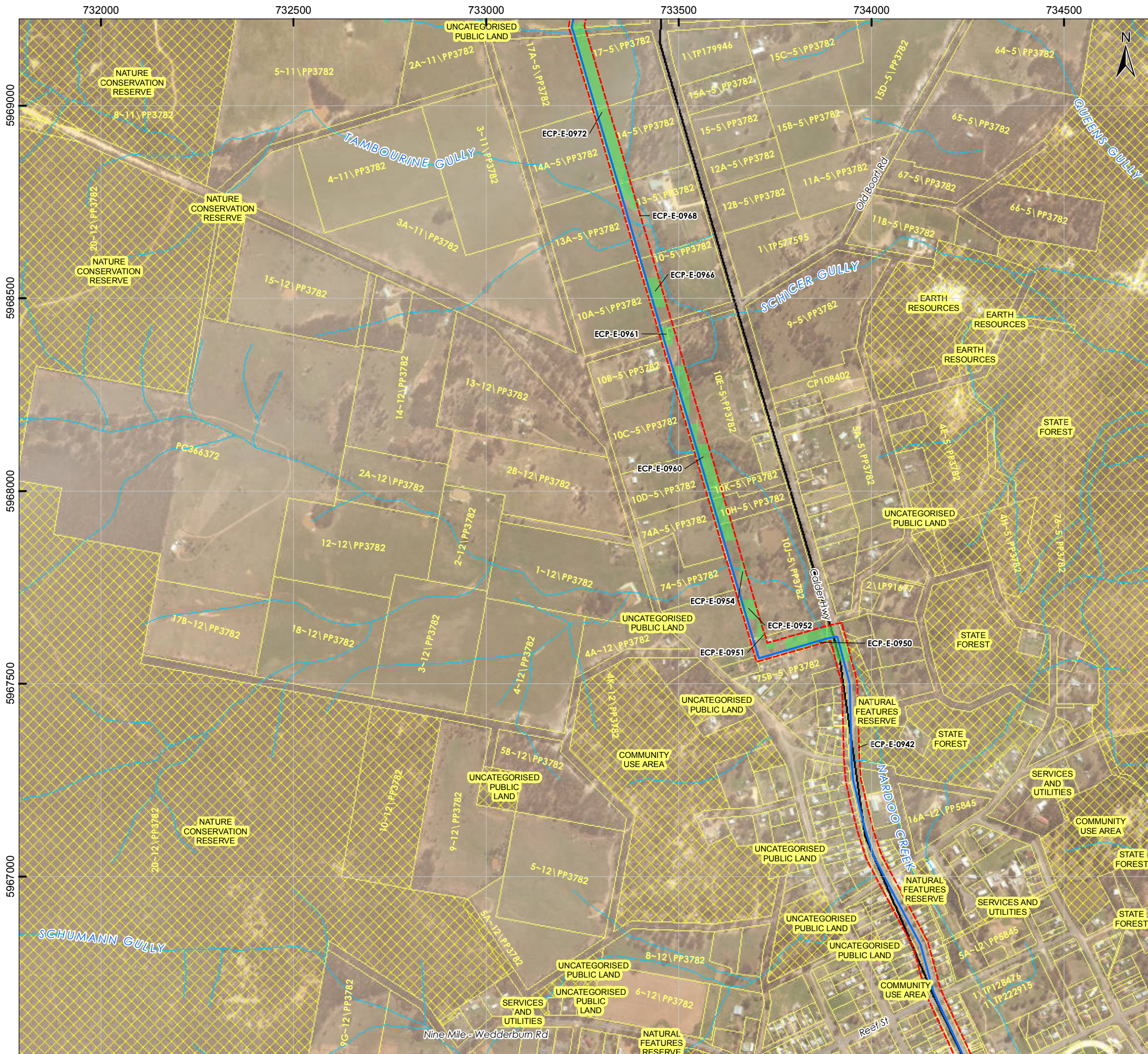


PROJECT MANAGEMENT

GWM Water

DISCLAIMER: This plan was prepared for the purpose and exclusive use of GWM Water and is not to be used for any other purpose. This map is not guaranteed to be free from error or omission. The location of features should not be relied on as exact field locations.
 Datasets: OpenStreetMap
 Projection: GDA94 MGA54

DATE	16/12/2016	SCALE	@A3: 1:10,000	CHECKED	I.Mackey
STATUS	DRAFT	PRODUCED	A.Curtis	APPROVED	I.Spence
MAP No.	51 of 116	DWG No.	GWM_ECP_0001_01A	REV	01A



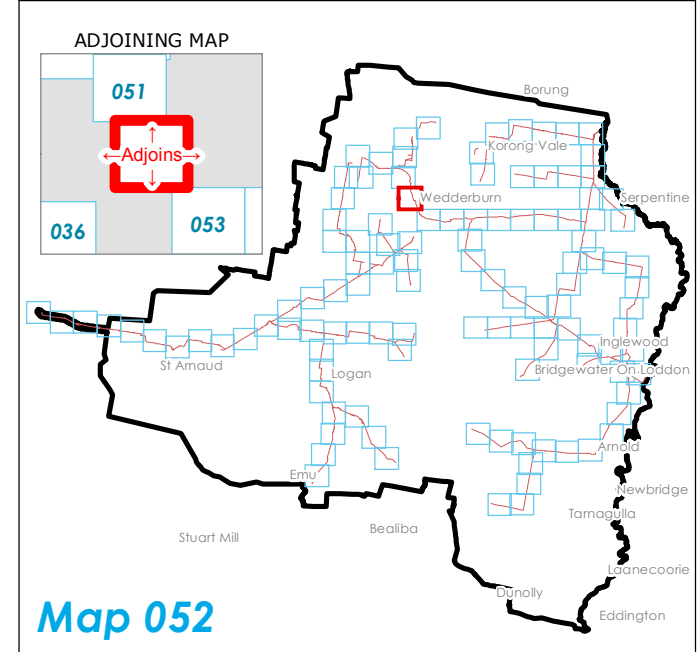
PROJECT
South West Loddon Rural Water Supply Project

TITLE
Environmental Control Point (ECP) Identification

LEGEND

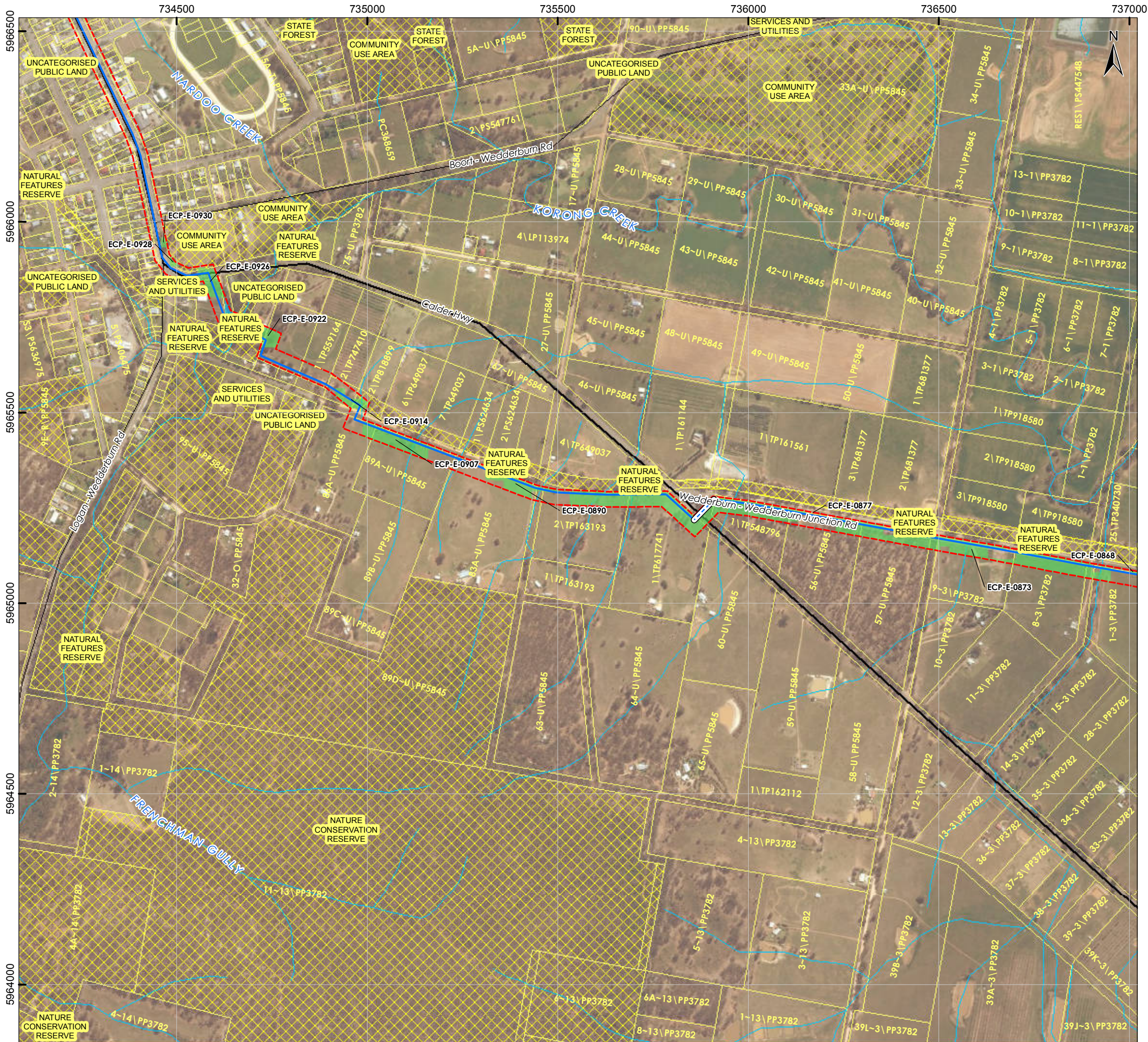
- Pump Station Location
- SWLP Trunk Pipeline
- Alternative Trunk
- Trenchless Crossing
- SWLP 40m Corridor
- ECP Source**
- Derived from EVCBCS data
- Derived from Aerial Imagery
- Highway
- Arterial Road
- Collector Road
- Local Road
- Watercourse
- Cadastral Boundary
- Public Land

0 100 200 400 600 800
Metres



DISCLAIMER: This plan was prepared for the purpose and exclusive use of GWM Water and is not to be used for any other purpose. This map is not guaranteed to be free from error or omission. The location of features should not be relied on as exact field locations.
 Datasets: OpenStreetMap
 Projection: GDA94 MGA54

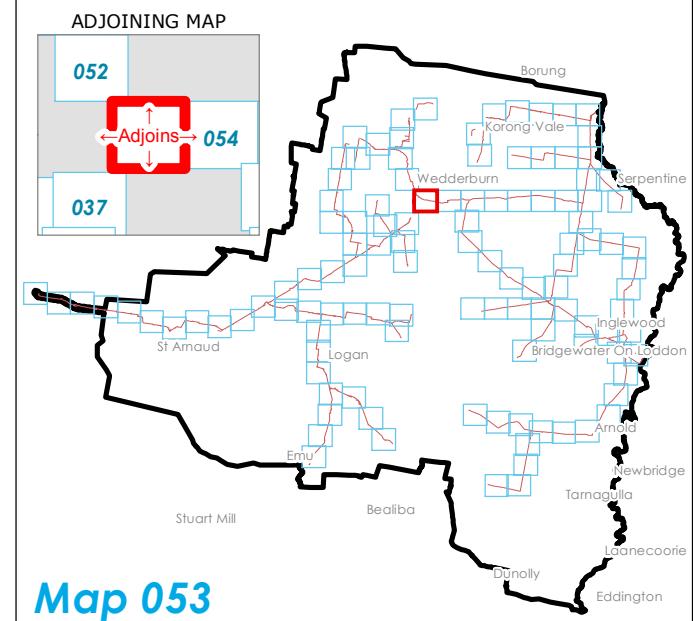
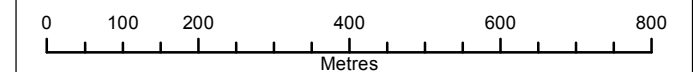
DATE	16/12/2016	SCALE	@A3: 1:10,000	CHECKED	I.Mackey
STATUS	DRAFT	PRODUCED	A.Curtis	APPROVED	I.Spence
MAP No.	52 of 116	DWG No.	GWM_ECP_0001_01A	REV	01A



PROJECT
**South West Loddon Rural
 Water Supply Project**

TITLE
**Environmental Control Point (ECP)
 Identification**

- LEGEND**
- Pump Station Location
 - SWLP Trunk Pipeline
 - Alternative Trunk
 - Trenchless Crossing
 - SWLP 40m Corridor
 - ECP Source: Derived from EVCBCS data
 - ECP Source: Derived from Aerial Imagery
 - Highway
 - Arterial Road
 - Collector Road
 - Local Road
 - Watercourse
 - Cadastral Boundary
 - Public Land



DISCLAIMER: This plan was prepared for the purpose and exclusive use of GWM Water and is not to be used for any other purpose. This map is not guaranteed to be free from error or omission. The location of features should not be relied on as exact field locations.
 Datasets: OpenStreetMap
 Projection: GDA94 MGA54

DATE	16/12/2016	SCALE	@A3: 1:10,000	CHECKED	I.Mackey
STATUS	DRAFT	PRODUCED	A.Curtis	APPROVED	I.Spence
MAP No.	53 of 116	DWG No.	GWM_ECP_0001_01A	REV	01A



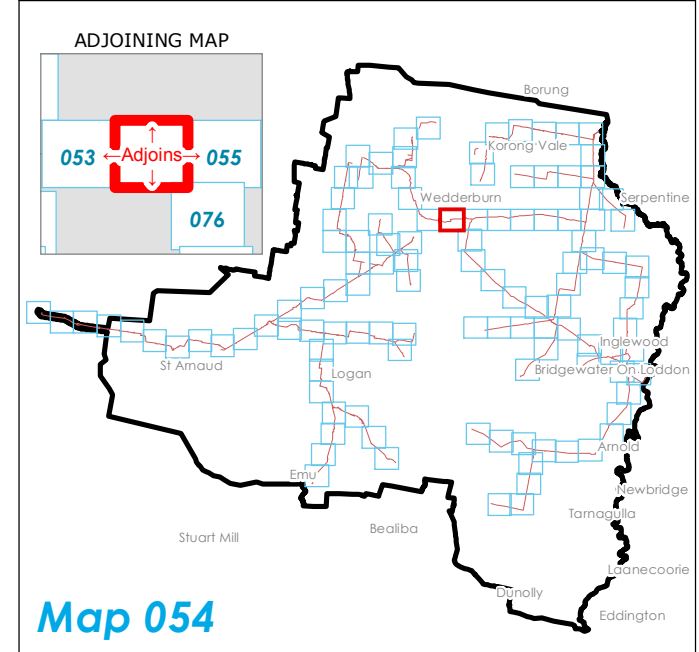
PROJECT
South West Loddon Rural Water Supply Project

TITLE
Environmental Control Point (ECP) Identification

LEGEND

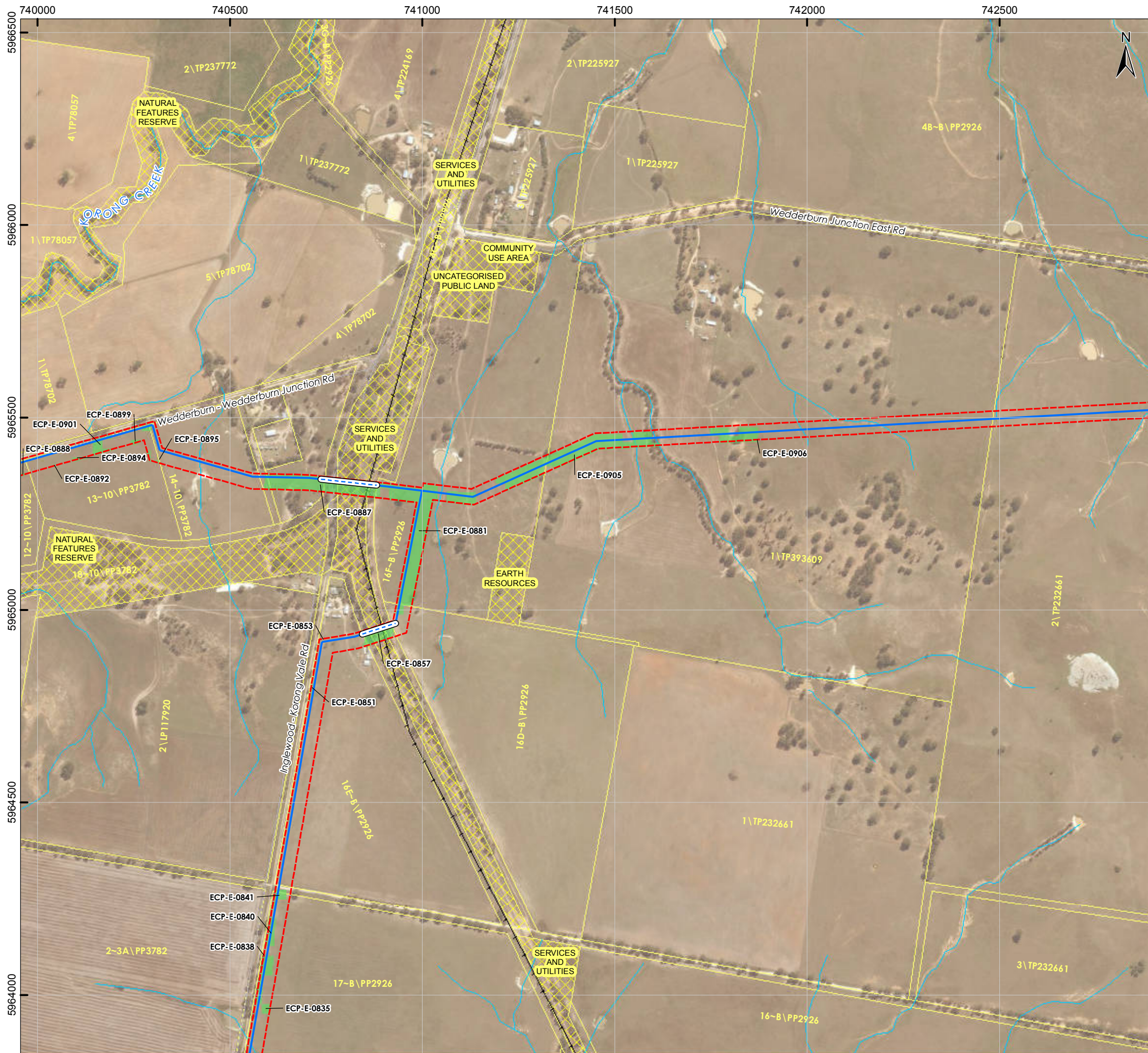
- Pump Station Location
- SWLP Trunk Pipeline
- Alternative Trunk
- Trenchless Crossing
- SWLP 40m Corridor
- ECP Source: Derived from EVCBCS data
- ECP Source: Derived from Aerial Imagery
- Highway
- Arterial Road
- Collector Road
- Local Road
- Watercourse
- Cadastral Boundary
- Public Land

0 100 200 400 600 800
Metres



DISCLAIMER: This plan was prepared for the purpose and exclusive use of GWM Water and is not to be used for any other purpose. This map is not guaranteed to be free from error or omission. The location of features should not be relied on as exact field locations.
 Datasets: OpenStreetMap
 Projection: GDA94 MGA54

DATE	16/12/2016	SCALE	@A3: 1:10,000	CHECKED	I.Mackey
STATUS	DRAFT	PRODUCED	A.Curtis	APPROVED	I.Spence
MAP No.	54 of 116	DWG No.	GWM_ECP_0001_01A	REV	01A



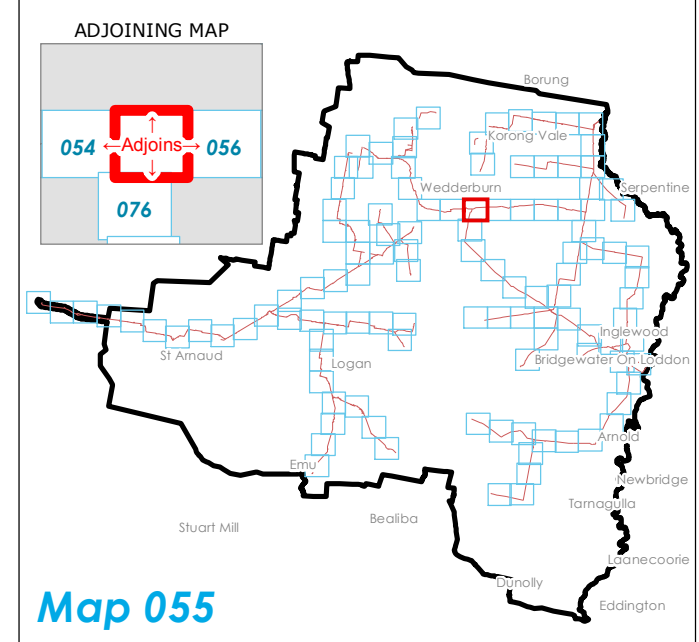
PROJECT
South West Loddon Rural Water Supply Project

TITLE
Environmental Control Point (ECP) Identification

LEGEND

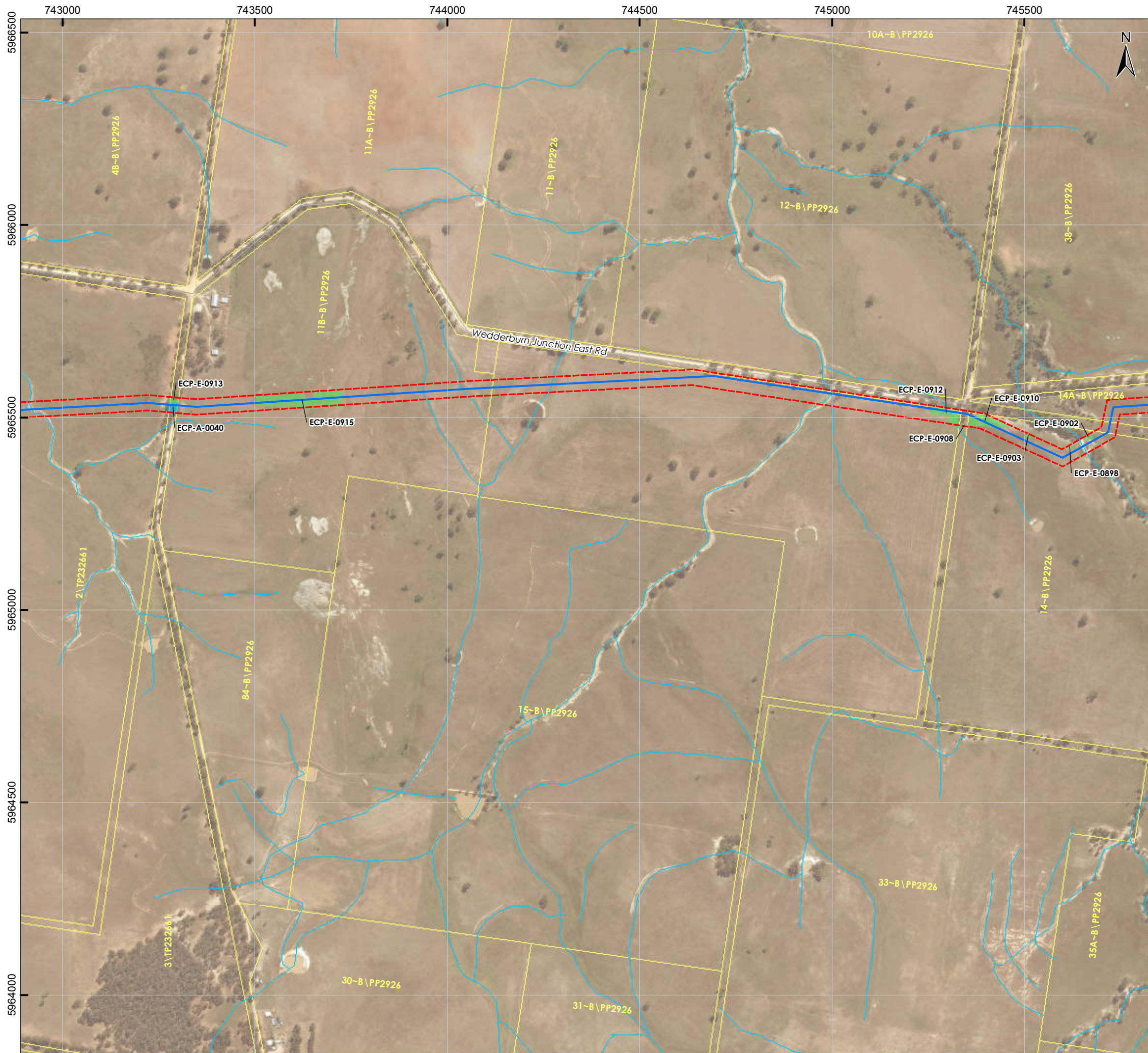
Pump Station Location	Highway
SWLP Trunk Pipeline	Arterial Road
Alternative Trunk	Collector Road
Trenchless Crossing	Local Road
SWLP 40m Corridor	Watercourse
Derived from EVCBCS data	Cadastral Boundary
Derived from Aerial Imagery	Public Land

0 100 200 400 600 800
Metres



DISCLAIMER: This plan was prepared for the purpose and exclusive use of GWM Water and is not to be used for any other purpose. This map is not guaranteed to be free from error or omission. The location of features should not be relied on as exact field locations.
 Datasets: OpenStreetMap
 Projection: GDA94 MGA54

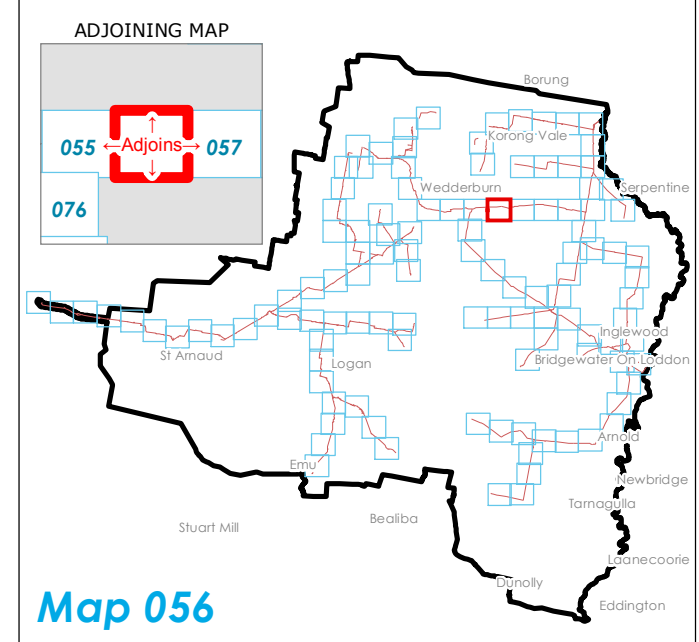
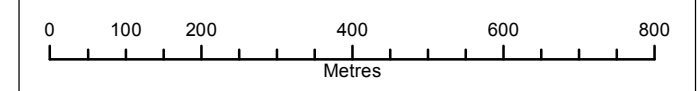
DATE	16/12/2016	SCALE	@A3: 1:10,000	CHECKED	I.Mackey
STATUS	DRAFT	PRODUCED	A.Curtis	APPROVED	I.Spence
MAP No.	55 of 116	DWG No.	GWM_ECP_0001_01A	REV	01A



PROJECT
**South West Loddon Rural
 Water Supply Project**

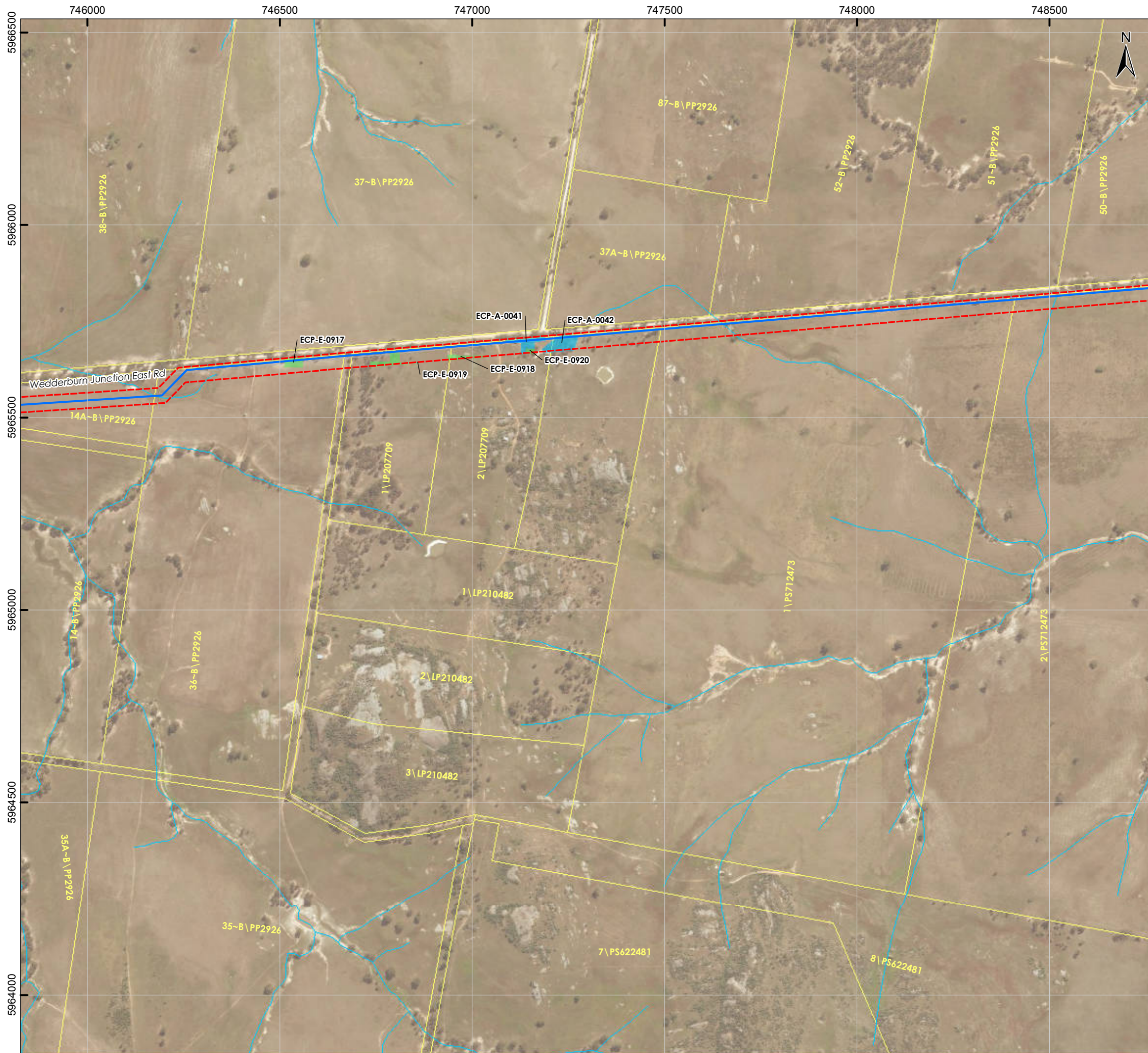
TITLE
**Environmental Control Point (ECP)
 Identification**

- LEGEND**
- Pump Station Location
 - SWLP Trunk Pipeline
 - Alternative Trunk
 - Trenchless Crossing
 - SWLP 40m Corridor
 - ECP Source Derived from EVCBCS data
 - ECP Source Derived from Aerial Imagery
 - Highway
 - Arterial Road
 - Collector Road
 - Local Road
 - Watercourse
 - Cadastral Boundary
 - Public Land

















DISCLAIMER: This plan was prepared for the purpose and exclusive use of GWM Water and is not to be used for any other purpose. This map is not guaranteed to be free from error or omission. The location of features should not be relied on as exact field locations.
 Datasets: OpenStreetMap
 Projection: GDA94 MGA54

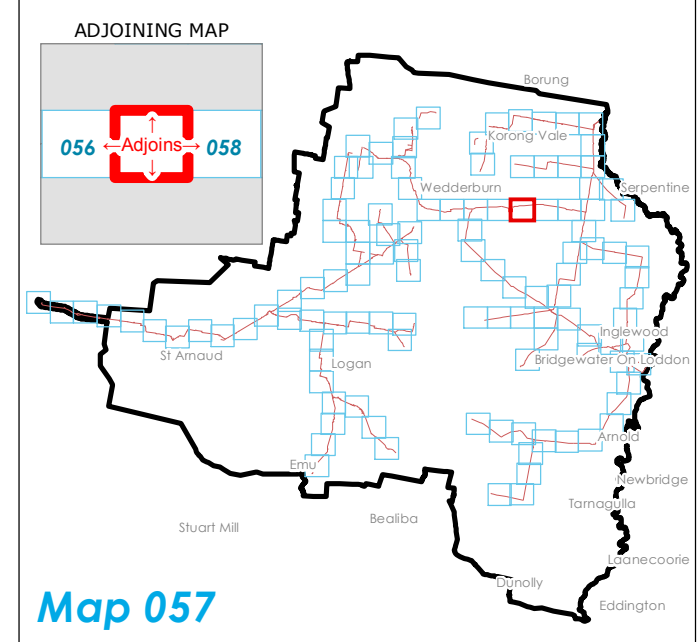
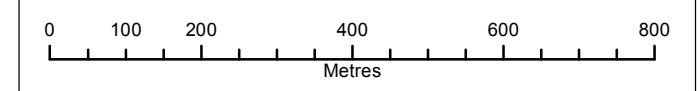
DATE	16/12/2016	SCALE	@A3: 1:10,000	CHECKED	I.Mackey
STATUS	DRAFT	PRODUCED	A.Curtis	APPROVED	I.Spence
MAP No.	56 of 116	DWG No.	GWM_ECP_0001_01A	REV	01A



PROJECT
South West Loddon Rural Water Supply Project

TITLE
Environmental Control Point (ECP) Identification

- LEGEND**
-  Pump Station Location
 -  SWLP Trunk Pipeline
 -  Alternative Trunk
 -  Trenchless Crossing
 -  SWLP 40m Corridor
 -  Derived from EVCBCS data
 -  Derived from Aerial Imagery
 -  Highway
 -  Arterial Road
 -  Collector Road
 -  Local Road
 -  Watercourse
 -  Cadastral Boundary
 -  Public Land



DISCLAIMER: This plan was prepared for the purpose and exclusive use of GWM Water and is not to be used for any other purpose. This map is not guaranteed to be free from error or omission. The location of features should not be relied on as exact field locations.
 Datasets: OpenStreetMap
 Projection: GDA94 MGA54

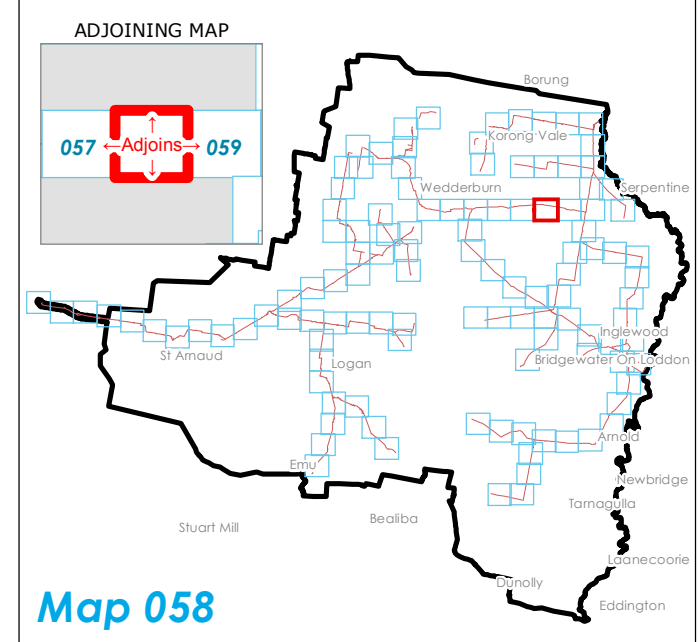
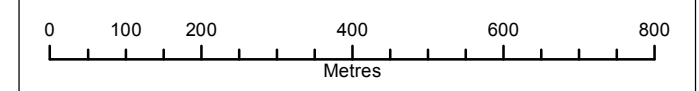
DATE	16/12/2016	SCALE	@A3: 1:10,000	CHECKED	I.Mackey
STATUS	DRAFT	PRODUCED	A.Curtis	APPROVED	I.Spence
MAP No.	57 of 116	DWG No.	GWM_ECP_0001_01A	REV	01A



PROJECT
South West Loddon Rural Water Supply Project

TITLE
Environmental Control Point (ECP) Identification

- LEGEND**
- Pump Station Location
 - SWLP Trunk Pipeline
 - Alternative Trunk
 - Trenchless Crossing
 - SWLP 40m Corridor
 - ECP Source: Derived from EVCBCS data
 - ECP Source: Derived from Aerial Imagery
 - Highway
 - Arterial Road
 - Collector Road
 - Local Road
 - Watercourse
 - Cadastral Boundary
 - Public Land



DISCLAIMER: This plan was prepared for the purpose and exclusive use of GWM Water and is not to be used for any other purpose. This map is not guaranteed to be free from error or omission. The location of features should not be relied on as exact field locations.
 Datasets: OpenStreetMap
 Projection: GDA94 MGA54











DATE	16/12/2016	SCALE	@A3: 1:10,000	CHECKED	I.Mackey
STATUS	DRAFT	PRODUCED	A.Curtis	APPROVED	I.Spence
MAP No.	58 of 116	DWG No.	GWM_ECP_0001_01A	REV	01A







PROJECT
**South West Loddon Rural
 Water Supply Project**

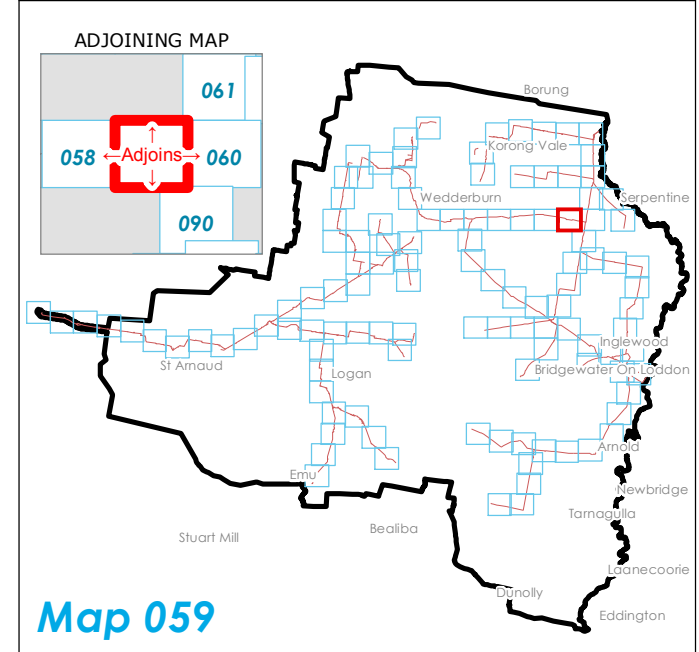
TITLE
**Environmental Control Point (ECP)
 Identification**

LEGEND

-  Pump Station Location
-  Highway
-  SWLP Trunk Pipeline
-  Arterial Road
-  Alternative Trunk
-  Collector Road
-  Trenchless Crossing
-  Local Road
-  SWLP 40m Corridor
-  Watercourse
- ECP Source**

 Derived from EVCBCS data
-  Cadastral Boundary
-  Derived from Aerial Imagery
-  Public Land

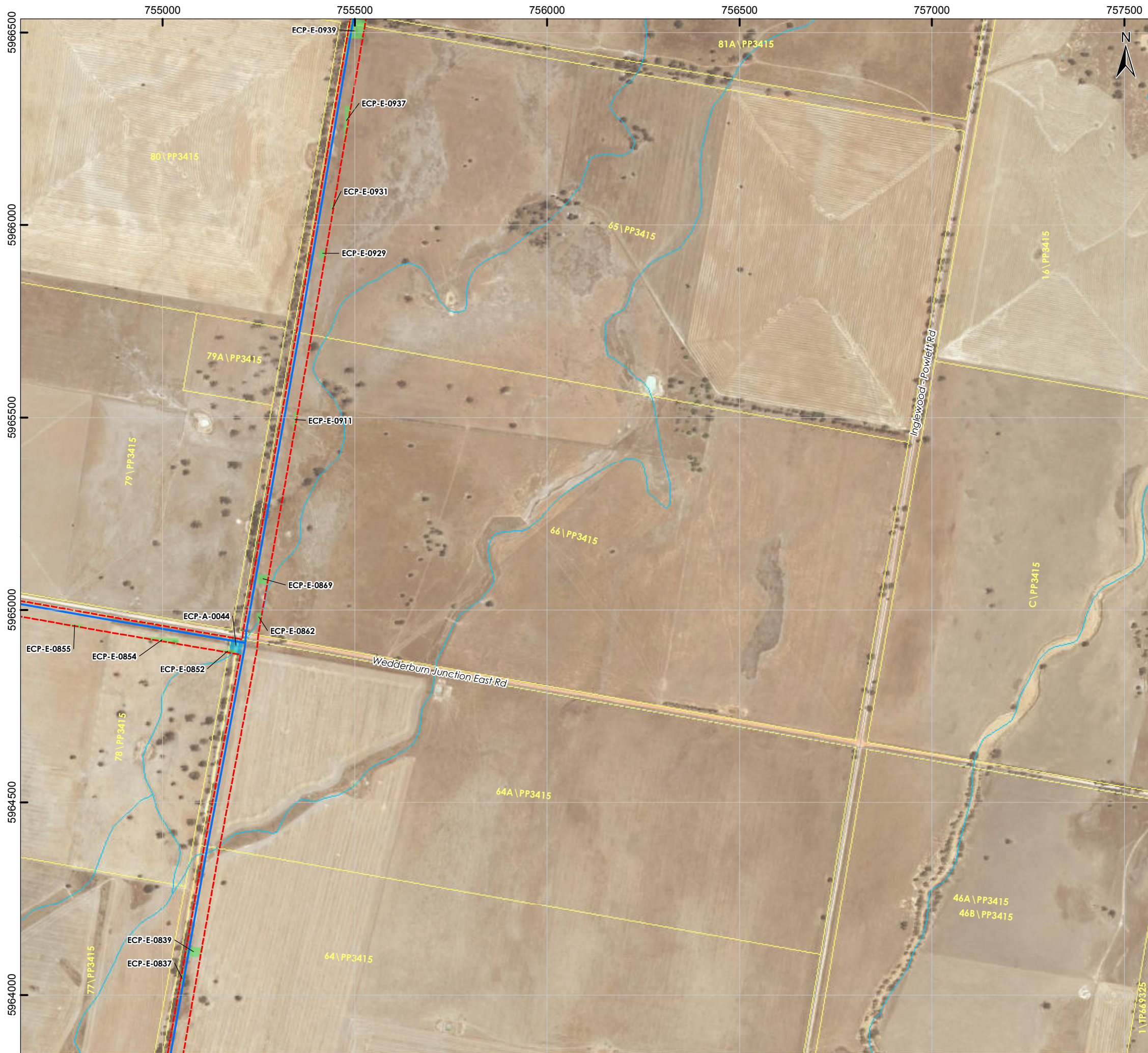
0 100 200 400 600 800
Metres






DISCLAIMER: This plan was prepared for the purpose and exclusive use of GWM Water and is not to be used for any other purpose. This map is not guaranteed to be free from error or omission. The location of features should not be relied on as exact field locations.
 Datasets: OpenStreetMap
 Projection: GDA94 MGA54

DATE	16/12/2016	SCALE	@A3: 1:10,000	CHECKED	I.Mackey
STATUS	DRAFT	PRODUCED	A.Curtis	APPROVED	I.Spence
MAP No.	59 of 116	DWG No.	GWM_ECP_0001_01A	REV	01A



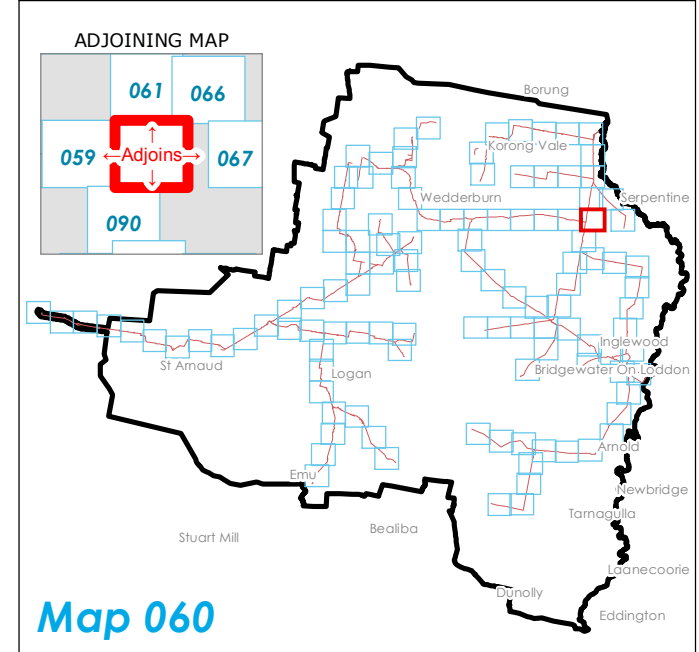
PROJECT
South West Loddon Rural Water Supply Project

TITLE
Environmental Control Point (ECP) Identification

LEGEND

	Pump Station Location		Highway
	SWLP Trunk Pipeline		Arterial Road
	Alternative Trunk		Collector Road
	Trenchless Crossing		Local Road
	SWLP 40m Corridor		Watercourse
	Derived from EVCBCS data		Cadastral Boundary
	Derived from Aerial Imagery		Public Land

0 100 200 400 600 800
Metres



DISCLAIMER: This plan was prepared for the purpose and exclusive use of GWM Water and is not to be used for any other purpose. This map is not guaranteed to be free from error or omission. The location of features should not be relied on as exact field locations.
 Datasets: OpenStreetMap
 Projection: GDA94 MGA54

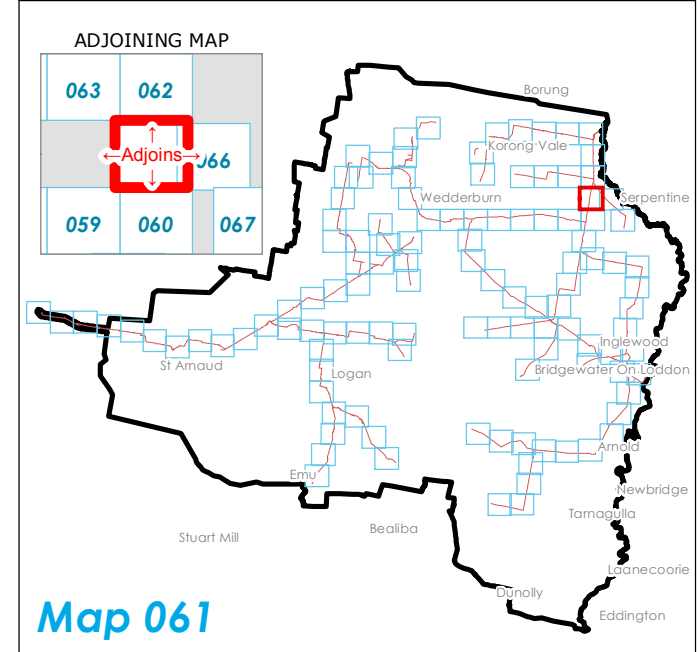
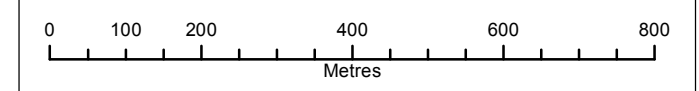
DATE	16/12/2016	SCALE	@A3: 1:10,000	CHECKED	I.Mackey
STATUS	DRAFT	PRODUCED	A.Curtis	APPROVED	I.Spence
MAP No.	60 of 116	DWG No.	GWM_ECP_0001_01A	REV	01A



PROJECT
South West Loddon Rural Water Supply Project

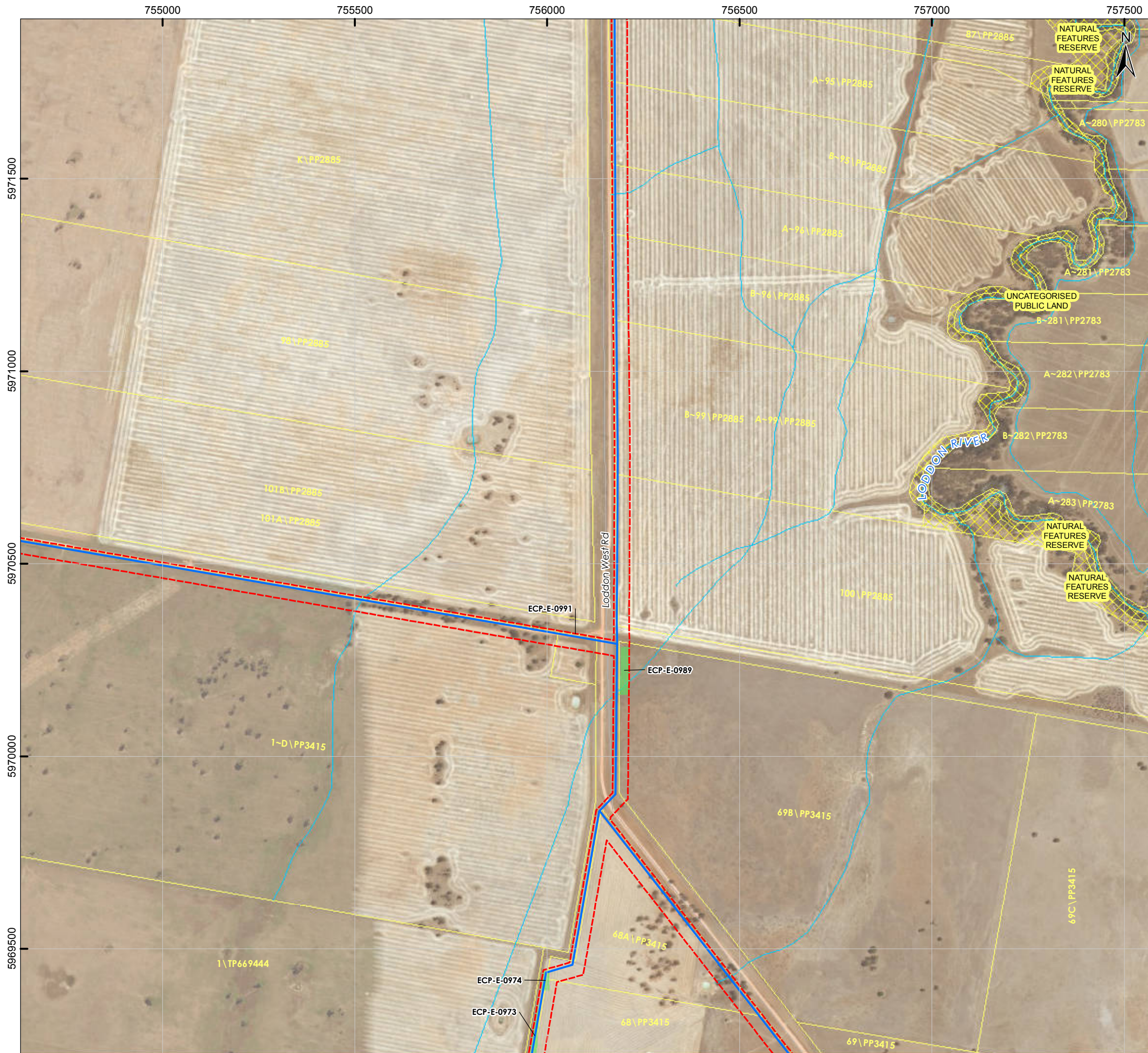
TITLE
Environmental Control Point (ECP) Identification

- LEGEND**
- Pump Station Location
 - SWLP Trunk Pipeline
 - Alternative Trunk
 - Trenchless Crossing
 - SWLP 40m Corridor
 - ECP Source Derived from EVCBCS data
 - ECP Source Derived from Aerial Imagery
 - Highway
 - Arterial Road
 - Collector Road
 - Local Road
 - Cadastral Boundary
 - Public Land



DISCLAIMER: This plan was prepared for the purpose and exclusive use of GWM Water and is not to be used for any other purpose. This map is not guaranteed to be free from error or omission. The location of features should not be relied on as exact field locations.
 Datasets: OpenStreetMap
 Projection: GDA94 MGA54

DATE	16/12/2016	SCALE	@A3: 1:10,000	CHECKED	I.Mackey
STATUS	DRAFT	PRODUCED	A.Curtis	APPROVED	I.Spence
MAP No.	61 of 116	DWG No.	GWM_ECP_0001_01A	REV	01A



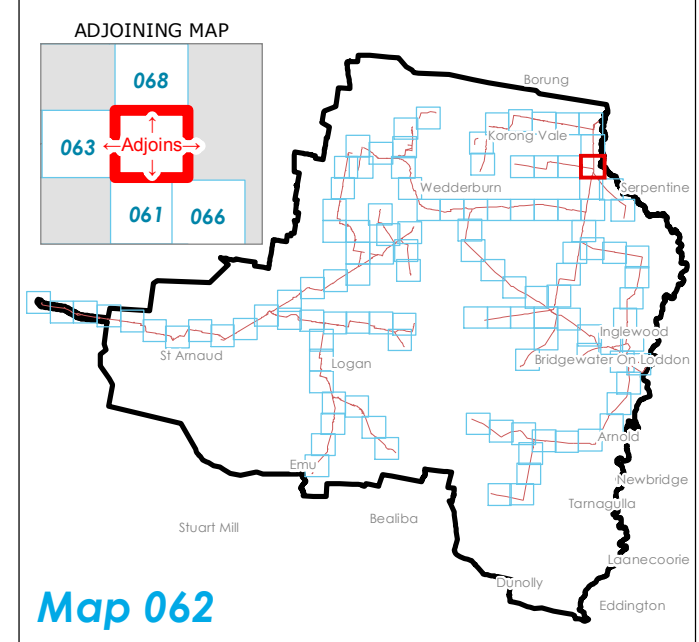
PROJECT
South West Loddon Rural Water Supply Project

TITLE
Environmental Control Point (ECP) Identification

LEGEND

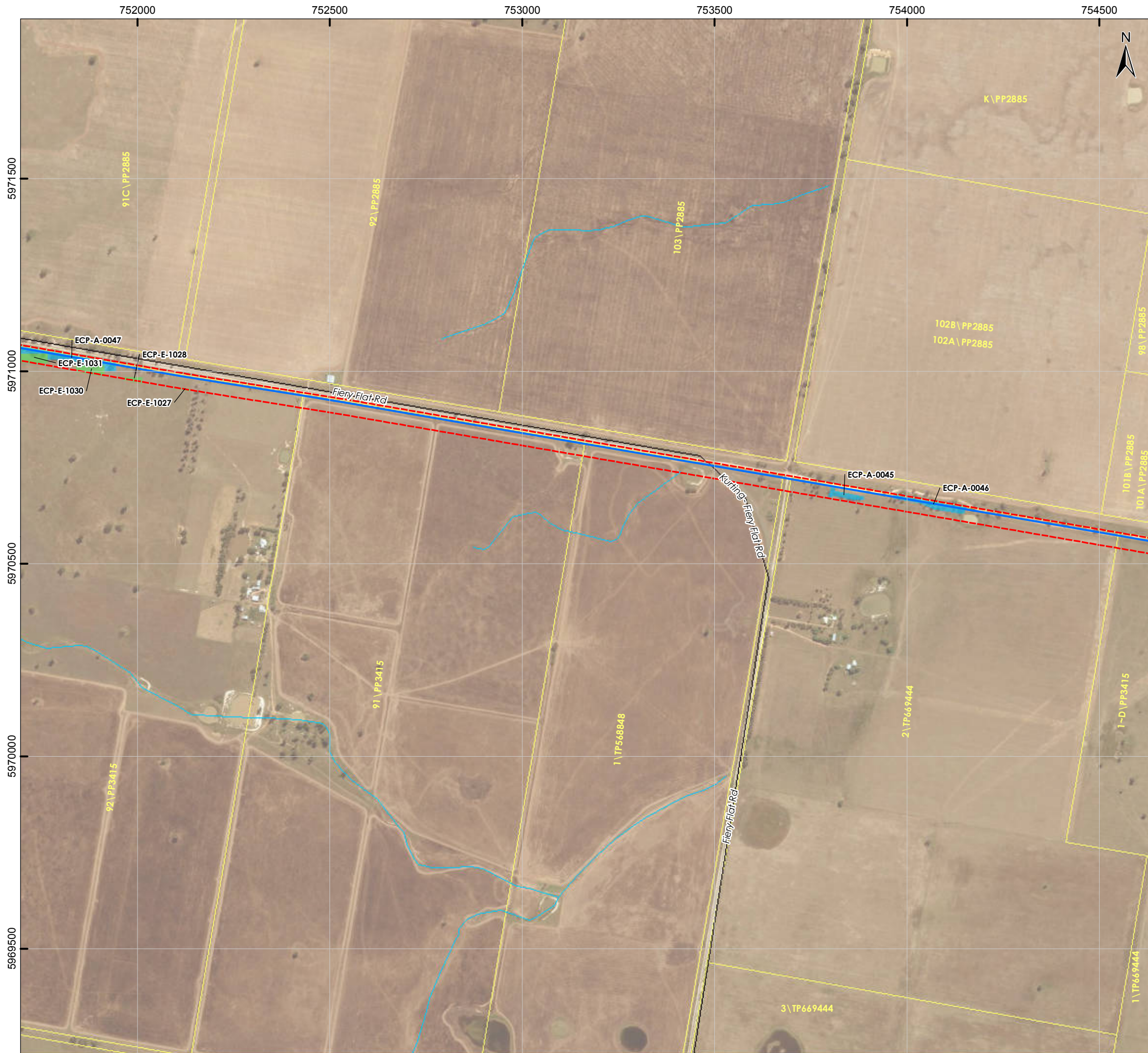
- P Pump Station Location
- Highway
- SWLP Trunk Pipeline
- Arterial Road
- - - Alternative Trunk
- Collector Road
- - - Trenchless Crossing
- Local Road
- SWLP 40m Corridor
- Watercourse
- Cadastral Boundary
- Derived from EVCBCS data
- Public Land
- Derived from Aerial Imagery

0 100 200 400 600 800
Metres



DISCLAIMER: This plan was prepared for the purpose and exclusive use of GWM Water and is not to be used for any other purpose. This map is not guaranteed to be free from error or omission. The location of features should not be relied on as exact field locations.
 Datasets: OpenStreetMap
 Projection: GDA94 MGA54

DATE	16/12/2016	SCALE	@A3: 1:10,000	CHECKED	I.Mackey
STATUS	DRAFT	PRODUCED	A.Curtis	APPROVED	I.Spence
MAP No.	62 of 116	DWG No.	GWM_ECP_0001_01A	REV	01A



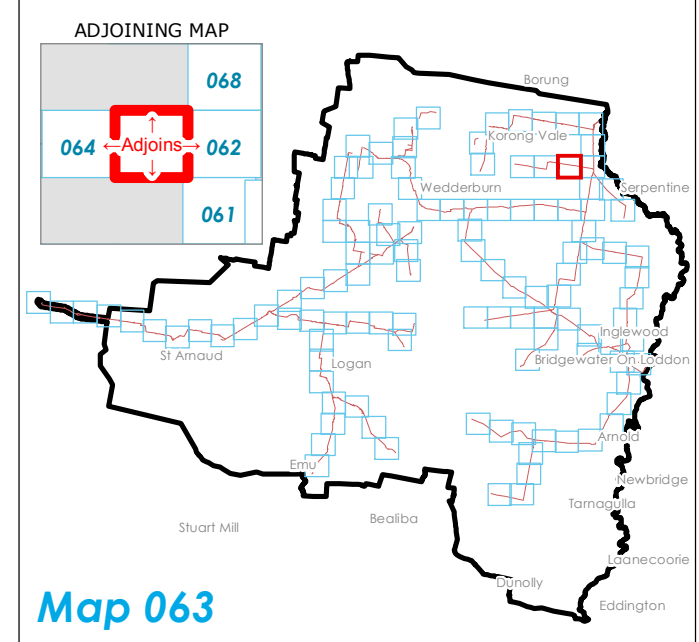
PROJECT
**South West Loddon Rural
 Water Supply Project**

TITLE
**Environmental Control Point (ECP)
 Identification**

LEGEND

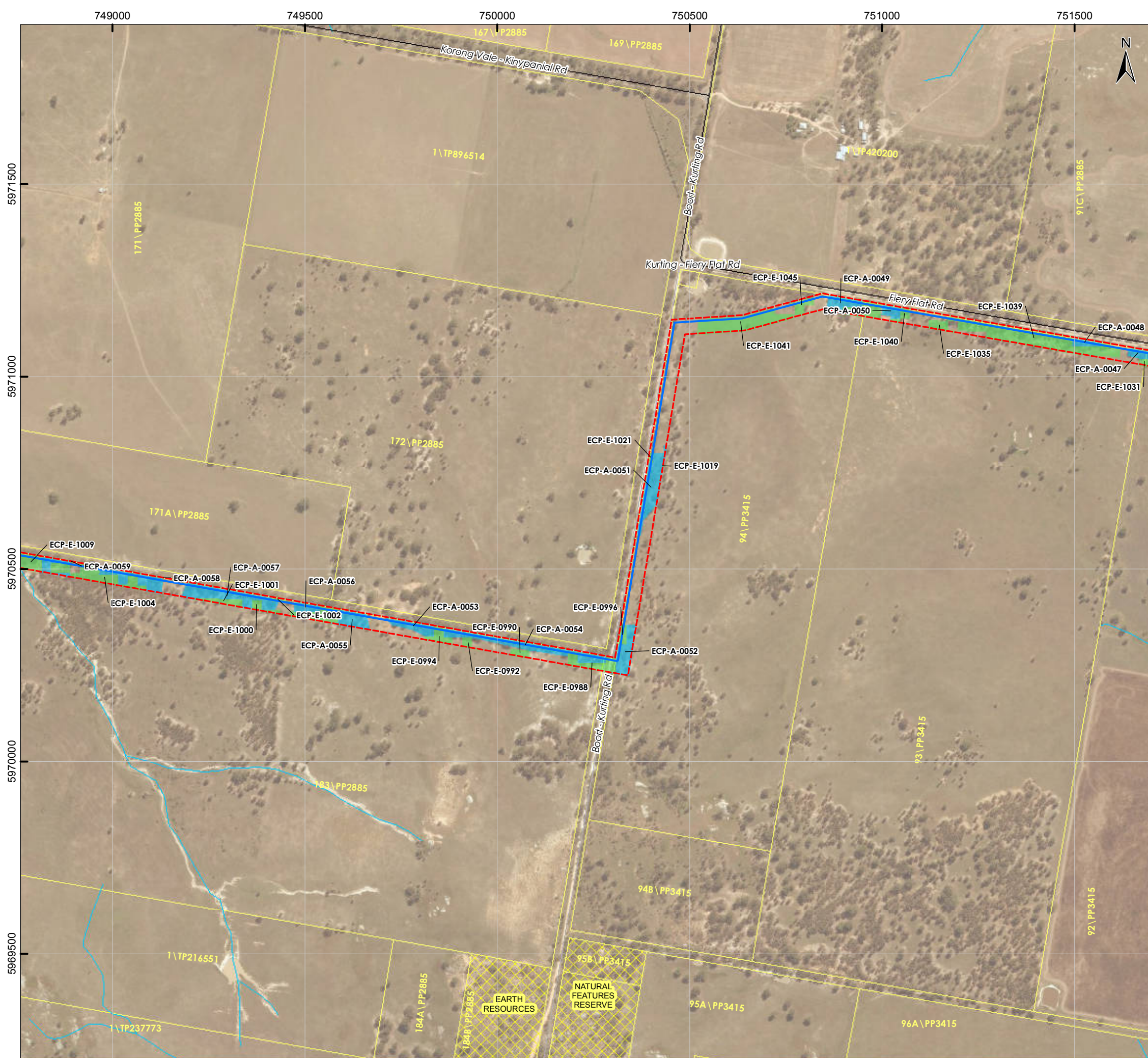
Pump Station Location	Highway
SWLP Trunk Pipeline	Arterial Road
Alternative Trunk	Collector Road
Trenchless Crossing	Local Road
SWLP 40m Corridor	Watercourse
Derived from EVCBCS data	Cadastral Boundary
Derived from Aerial Imagery	Public Land

0 100 200 400 600 800
Metres



DISCLAIMER: This plan was prepared for the purpose and exclusive use of GWM Water and is not to be used for any other purpose. This map is not guaranteed to be free from error or omission. The location of features should not be relied on as exact field locations.
 Datasets: OpenStreetMap
 Projection: GDA94 MGA54

DATE	16/12/2016	SCALE	@A3: 1:10,000	CHECKED	I.Mackey
STATUS	DRAFT	PRODUCED	A.Curtis	APPROVED	I.Spence
MAP No.	63 of 116	DWG No.	GWM_ECP_0001_01A	REV	01A



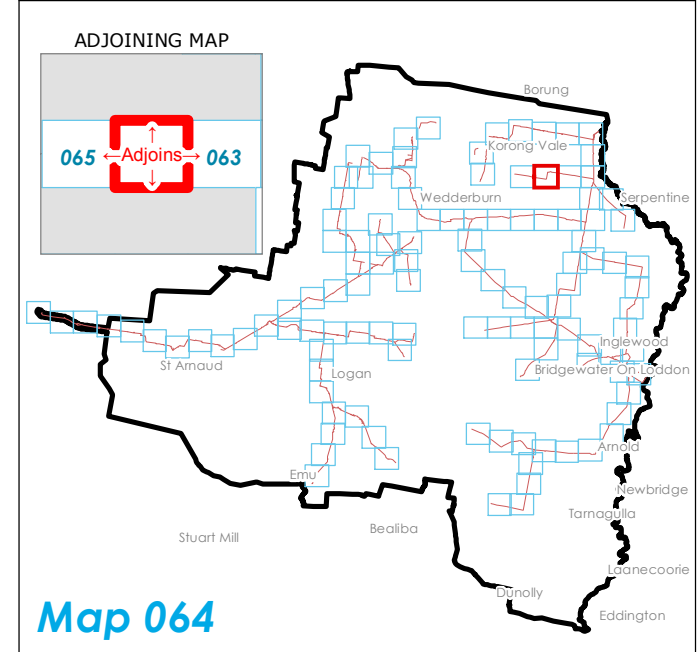
PROJECT
South West Loddon Rural Water Supply Project

TITLE
Environmental Control Point (ECP) Identification

LEGEND

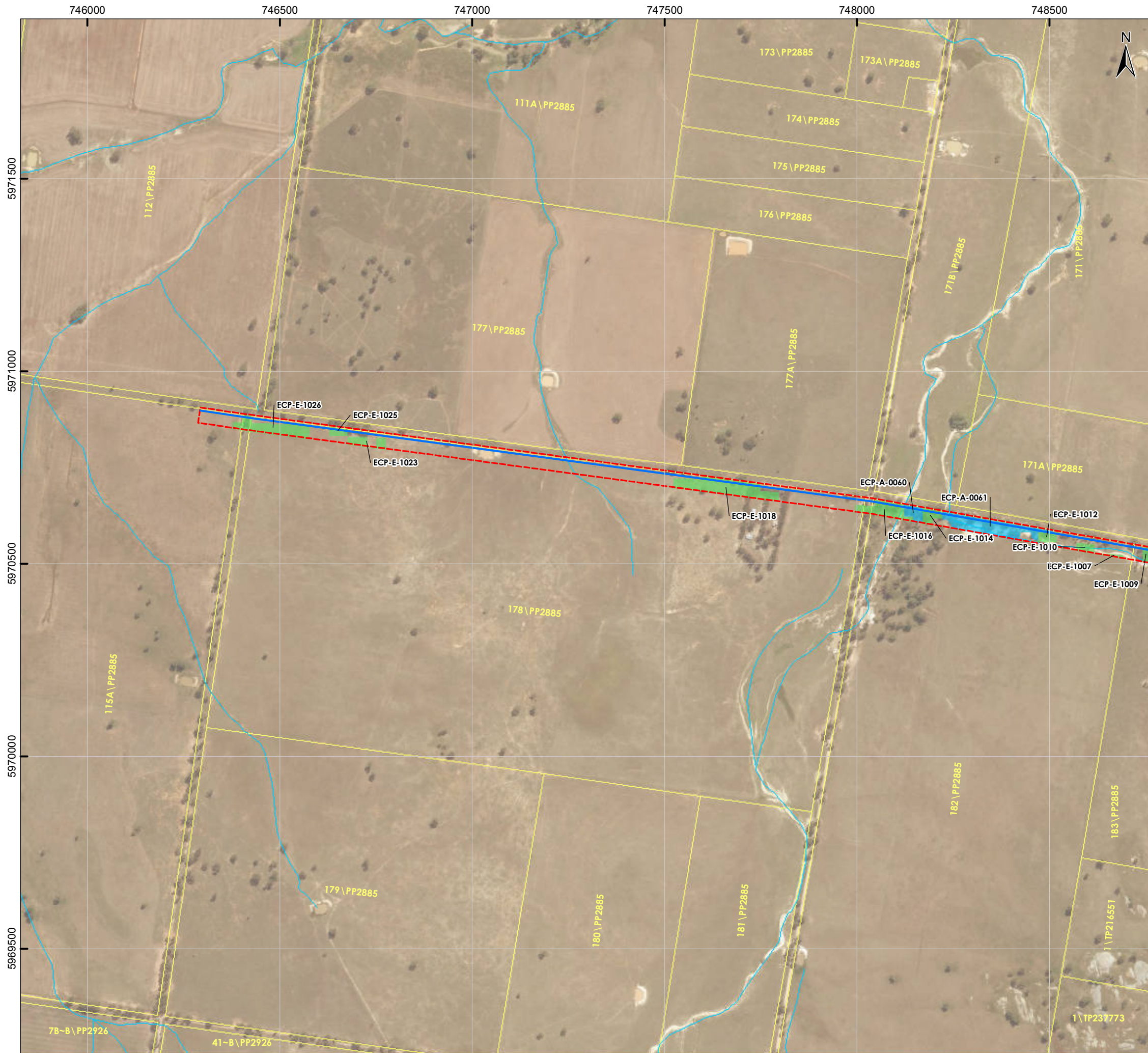
- Pump Station Location
- SWLP Trunk Pipeline
- Alternative Trunk
- Trenchless Crossing
- SWLP 40m Corridor
- ECP Source: Derived from EVCBCS data
- ECP Source: Derived from Aerial Imagery
- Highway
- Arterial Road
- Collector Road
- Local Road
- Watercourse
- Cadastral Boundary
- Public Land

0 100 200 400 600 800
Metres



DISCLAIMER: This plan was prepared for the purpose and exclusive use of GWM Water and is not to be used for any other purpose. This map is not guaranteed to be free from error or omission. The location of features should not be relied on as exact field locations.
 Datasets: OpenStreetMap
 Projection: GDA94 MGA54

DATE	16/12/2016	SCALE	@A3: 1:10,000	CHECKED	I.Mackey
STATUS	DRAFT	PRODUCED	A.Curtis	APPROVED	I.Spence
MAP No.	64 of 116	DWG No.	GWM_ECP_0001_01A	REV	01A

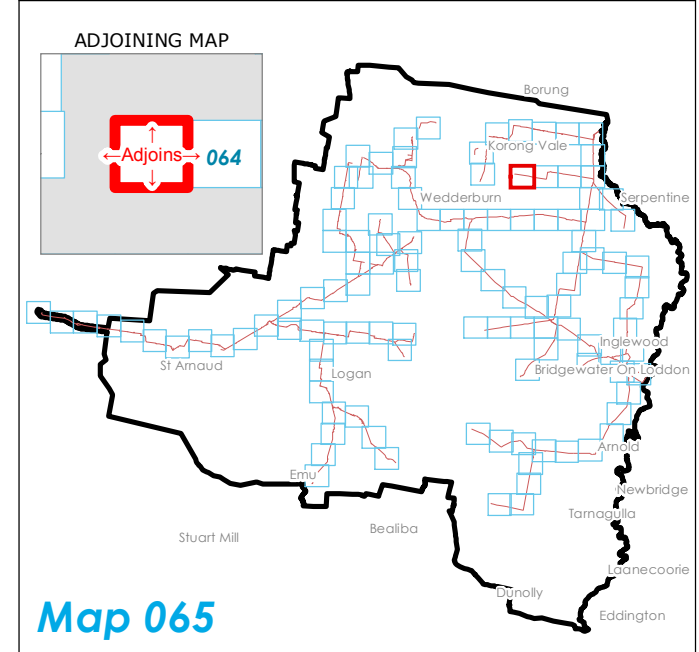
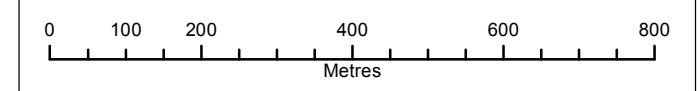


PROJECT
South West Loddon Rural Water Supply Project

TITLE
Environmental Control Point (ECP) Identification

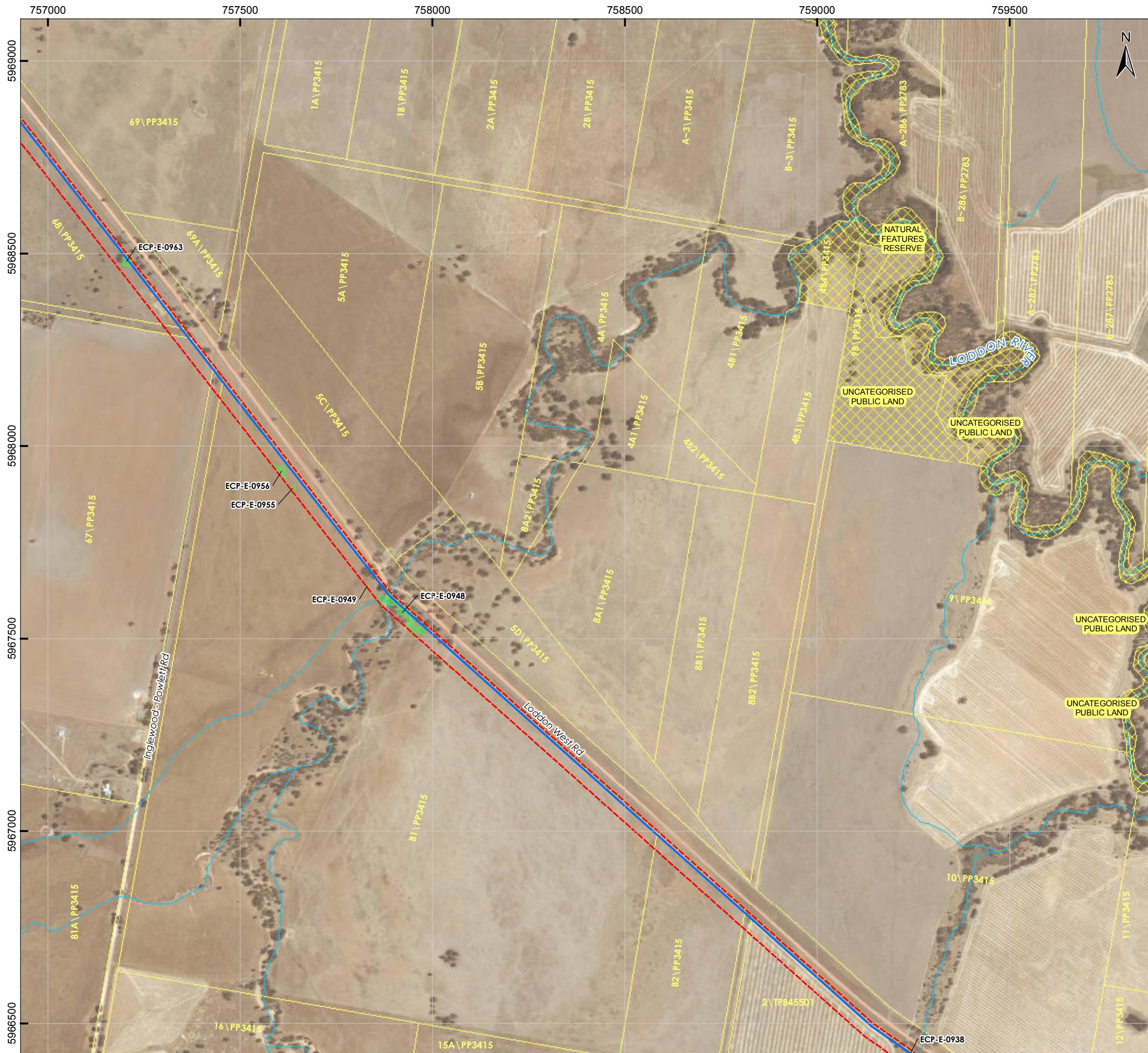
LEGEND

- Pump Station Location
- SWLP Trunk Pipeline
- Alternative Trunk
- Trenchless Crossing
- SWLP 40m Corridor
- Derived from EVCBCS data
- Derived from Aerial Imagery
- Highway
- Arterial Road
- Collector Road
- Local Road
- Watercourse
- Cadastral Boundary
- Public Land



DISCLAIMER: This plan was prepared for the purpose and exclusive use of GWM Water and is not to be used for any other purpose. This map is not guaranteed to be free from error or omission. The location of features should not be relied on as exact field locations.
 Datasets: OpenStreetMap
 Projection: GDA94 MGA54

DATE	16/12/2016	SCALE	@A3: 1:10,000	CHECKED	I.Mackey
STATUS	DRAFT	PRODUCED	A.Curtis	APPROVED	I.Spence
MAP No.	65 of 116	DWG No.	GWM_ECP_0001_01A	REV	01A



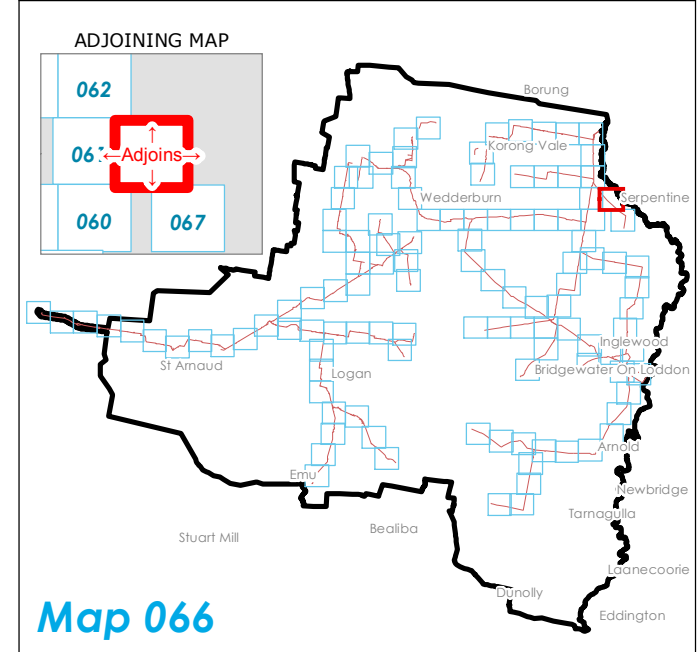
PROJECT
South West Loddon Rural Water Supply Project

TITLE
Environmental Control Point (ECP) Identification

LEGEND

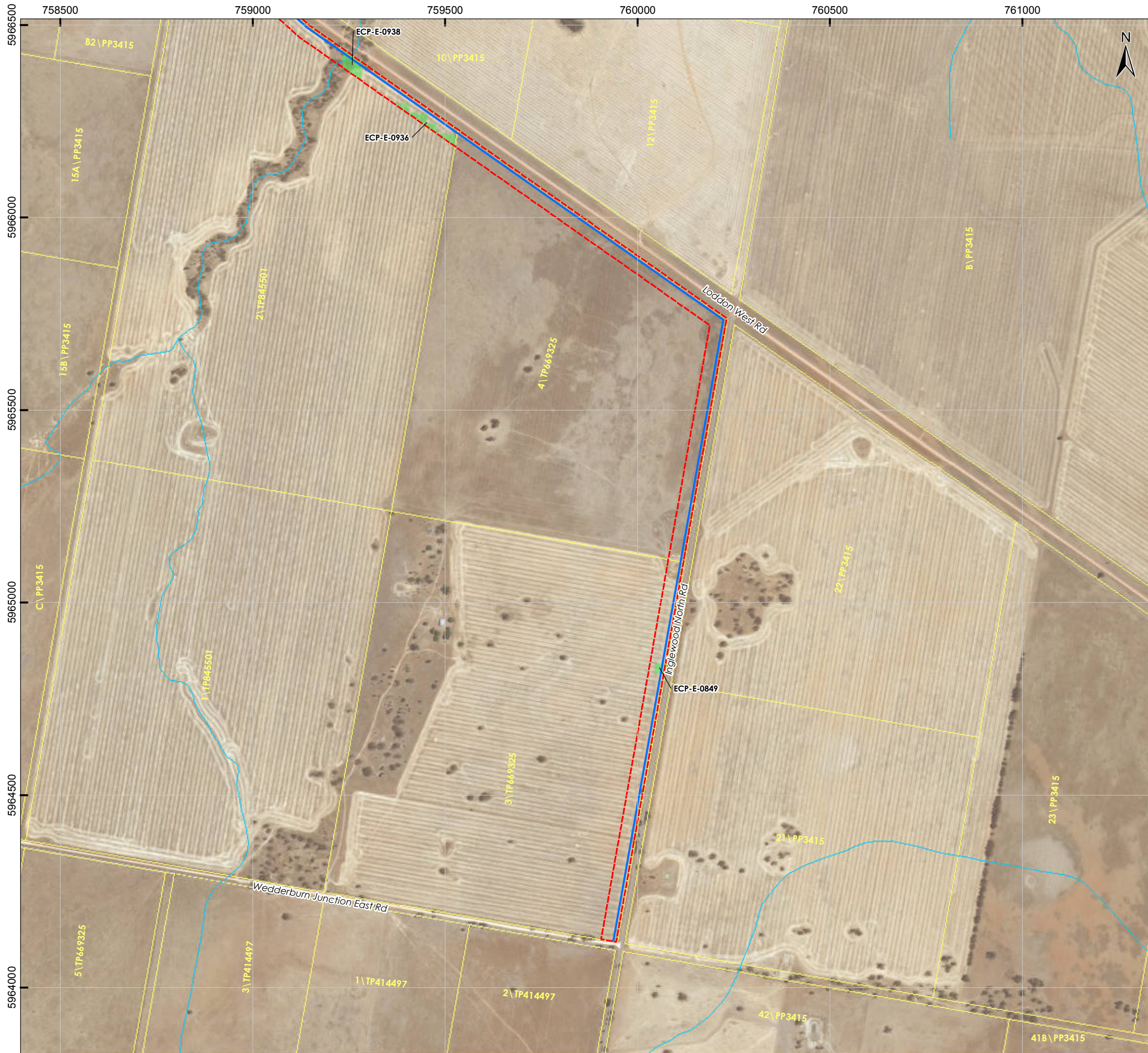
- Pump Station Location
- SWLP Trunk Pipeline
- - - Alternative Trunk
- Trenchless Crossing
- SWLP 40m Corridor
- ECP Source
- Derived from EVCBCS data
- Derived from Aerial Imagery
- Highway
- Arterial Road
- Collector Road
- Local Road
- Watercourse
- Cadastral Boundary
- Public Land

0 100 200 400 600 800
Metres



DISCLAIMER: This plan was prepared for the purpose and exclusive use of GWM Water and is not to be used for any other purpose. This map is not guaranteed to be free from error or omission. The location of features should not be relied on as exact field locations.
 Datasets: OpenStreetMap
 Projection: GDA94 MGA54

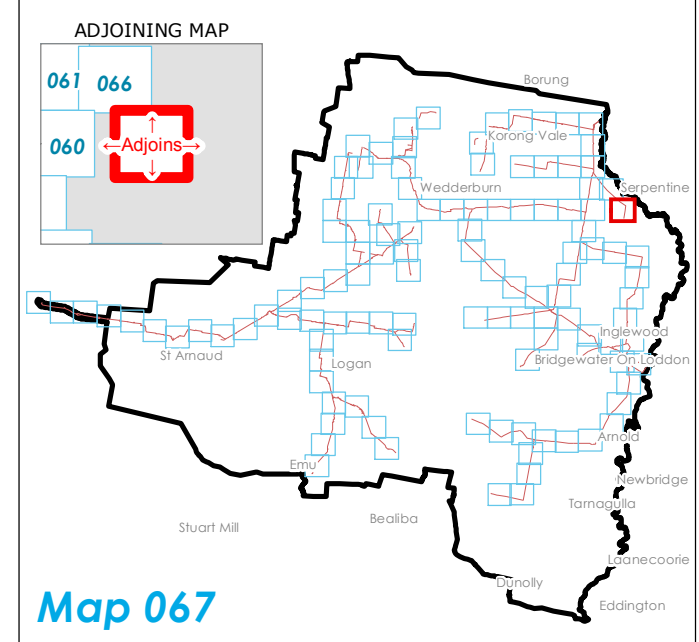
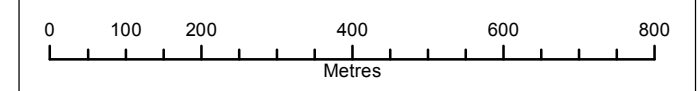
DATE	16/12/2016	SCALE	@A3: 1:10,000	CHECKED	I.Mackey
STATUS	DRAFT	PRODUCED	A.Curtis	APPROVED	I.Spence
MAP No.	66 of 116	DWG No.	GWM_ECP_0001_01A	REV	01A



PROJECT
South West Loddon Rural Water Supply Project

TITLE
Environmental Control Point (ECP) Identification

- LEGEND**
- Pump Station Location
 - SWLP Trunk Pipeline
 - Alternative Trunk
 - Trenchless Crossing
 - SWLP 40m Corridor
 - ECP Source
Derived from EVCBCS data
 - Derived from Aerial Imagery
 - Highway
 - Arterial Road
 - Collector Road
 - Local Road
 - Watercourse
 - Cadastral Boundary
 - Public Land



DISCLAIMER: This plan was prepared for the purpose and exclusive use of GWM Water and is not to be used for any other purpose. This map is not guaranteed to be free from error or omission. The location of features should not be relied on as exact field locations.
 Datasets: OpenStreetMap
 Projection: GDA94 MGA54

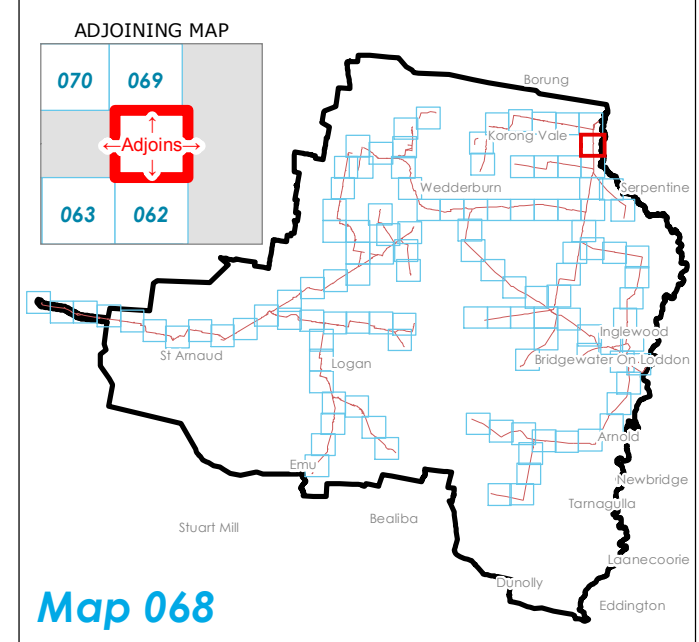
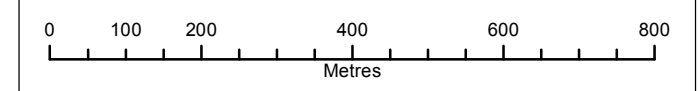
DATE	16/12/2016	SCALE	@A3: 1:10,000	CHECKED	I.Mackey
STATUS	DRAFT	PRODUCED	A.Curtis	APPROVED	I.Spence
MAP No.	67 of 116	DWG No.	GWM_ECP_0001_01A	REV	01A



PROJECT
South West Loddon Rural Water Supply Project

TITLE
Environmental Control Point (ECP) Identification

- LEGEND**
- Pump Station Location
 - SWLP Trunk Pipeline
 - Alternative Trunk
 - Trenchless Crossing
 - SWLP 40m Corridor
 - ECP Source Derived from EVCBCS data
 - ECP Source Derived from Aerial Imagery
 - Highway
 - Arterial Road
 - Collector Road
 - Local Road
 - Watercourse
 - Cadastral Boundary
 - Public Land



DISCLAIMER: This plan was prepared for the purpose and exclusive use of GWM Water and is not to be used for any other purpose. This map is not guaranteed to be free from error or omission. The location of features should not be relied on as exact field locations.
 Datasets: OpenStreetMap
 Projection: GDA94 MGA54

DATE	16/12/2016	SCALE	@A3: 1:10,000	CHECKED	I.Mackey
STATUS	DRAFT	PRODUCED	A.Curtis	APPROVED	I.Spence
MAP No.	68 of 116	DWG No.	GWM_ECP_0001_01A	REV	01A



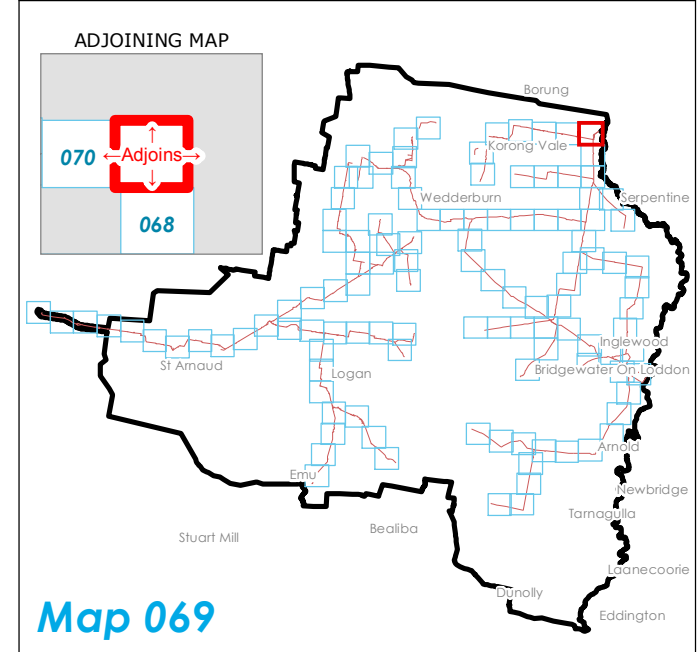
PROJECT
South West Loddon Rural Water Supply Project

TITLE
Environmental Control Point (ECP) Identification

LEGEND

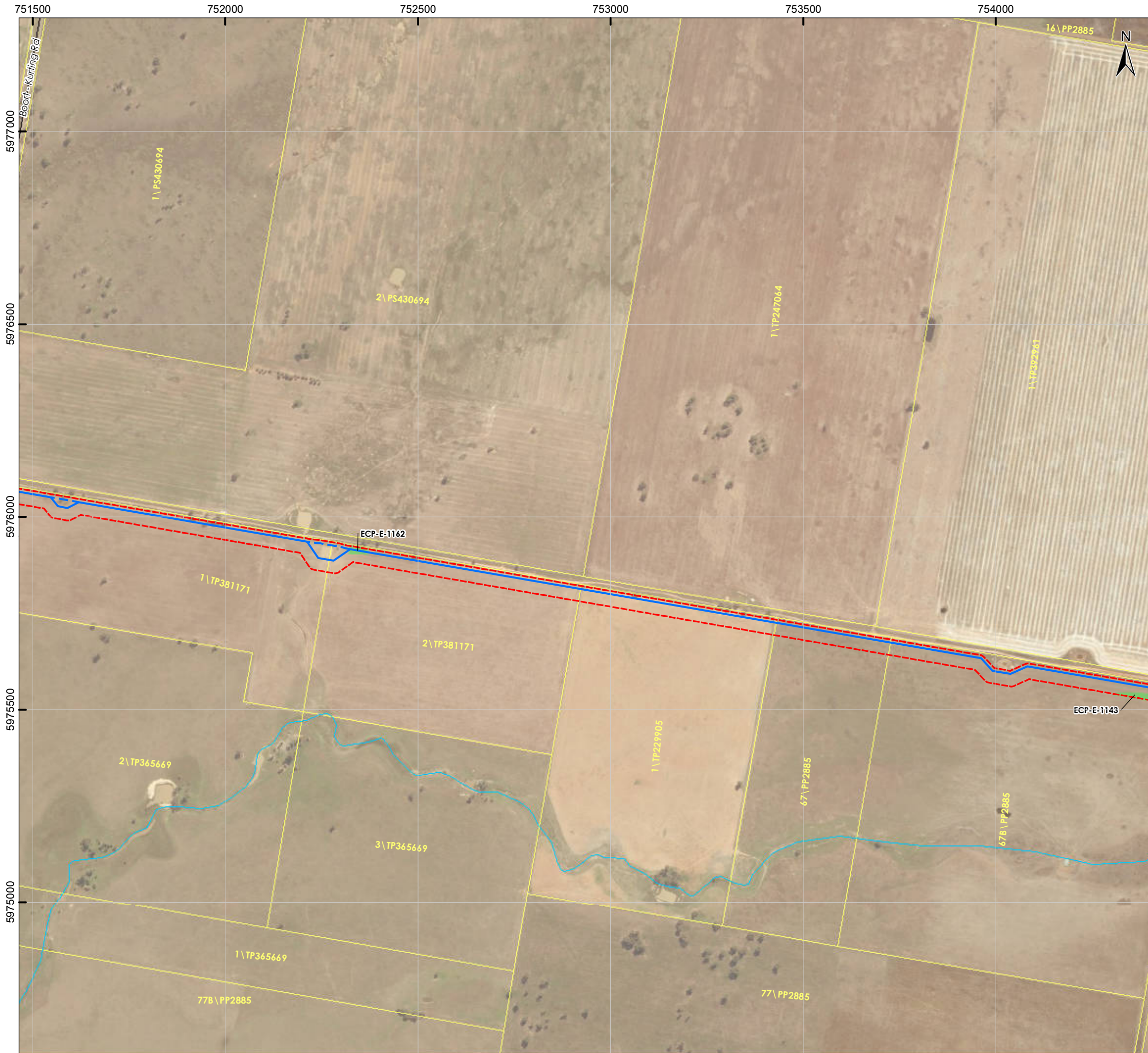
- Pump Station Location
- SWLP Trunk Pipeline
- Alternative Trunk
- Trenchless Crossing
- SWLP 40m Corridor
- ECP Source Derived from EVCBCS data
- ECP Source Derived from Aerial Imagery
- Highway
- Arterial Road
- Collector Road
- Local Road
- Watercourse
- Cadastral Boundary
- Public Land

0 100 200 400 600 800
Metres



DISCLAIMER: This plan was prepared for the purpose and exclusive use of GWM Water and is not to be used for any other purpose. This map is not guaranteed to be free from error or omission. The location of features should not be relied on as exact field locations.
 Datasets: OpenStreetMap
 Projection: GDA94 MGA54

DATE	16/12/2016	SCALE	@A3: 1:10,000	CHECKED	I.Mackey
STATUS	DRAFT	PRODUCED	A.Curtis	APPROVED	I.Spence
MAP No.	69 of 116	DWG No.	GWM_ECP_0001_01A	REV	01A



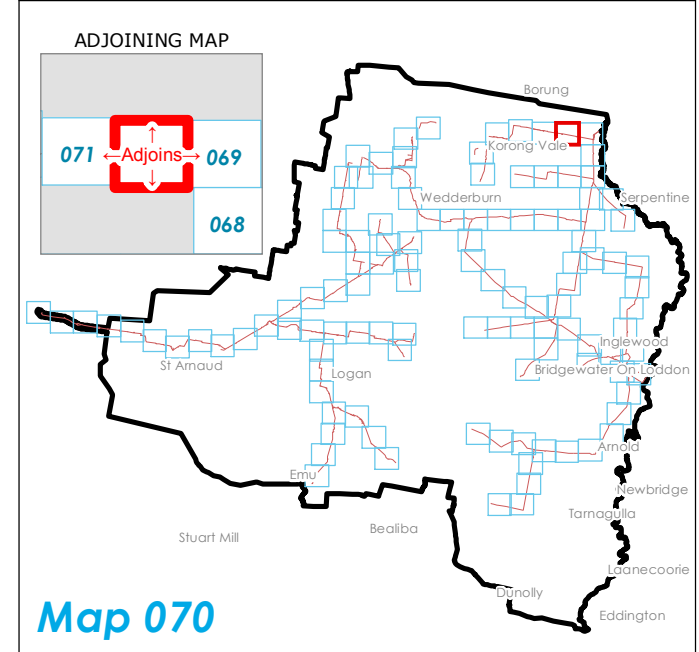
PROJECT
South West Loddon Rural Water Supply Project

TITLE
Environmental Control Point (ECP) Identification

LEGEND

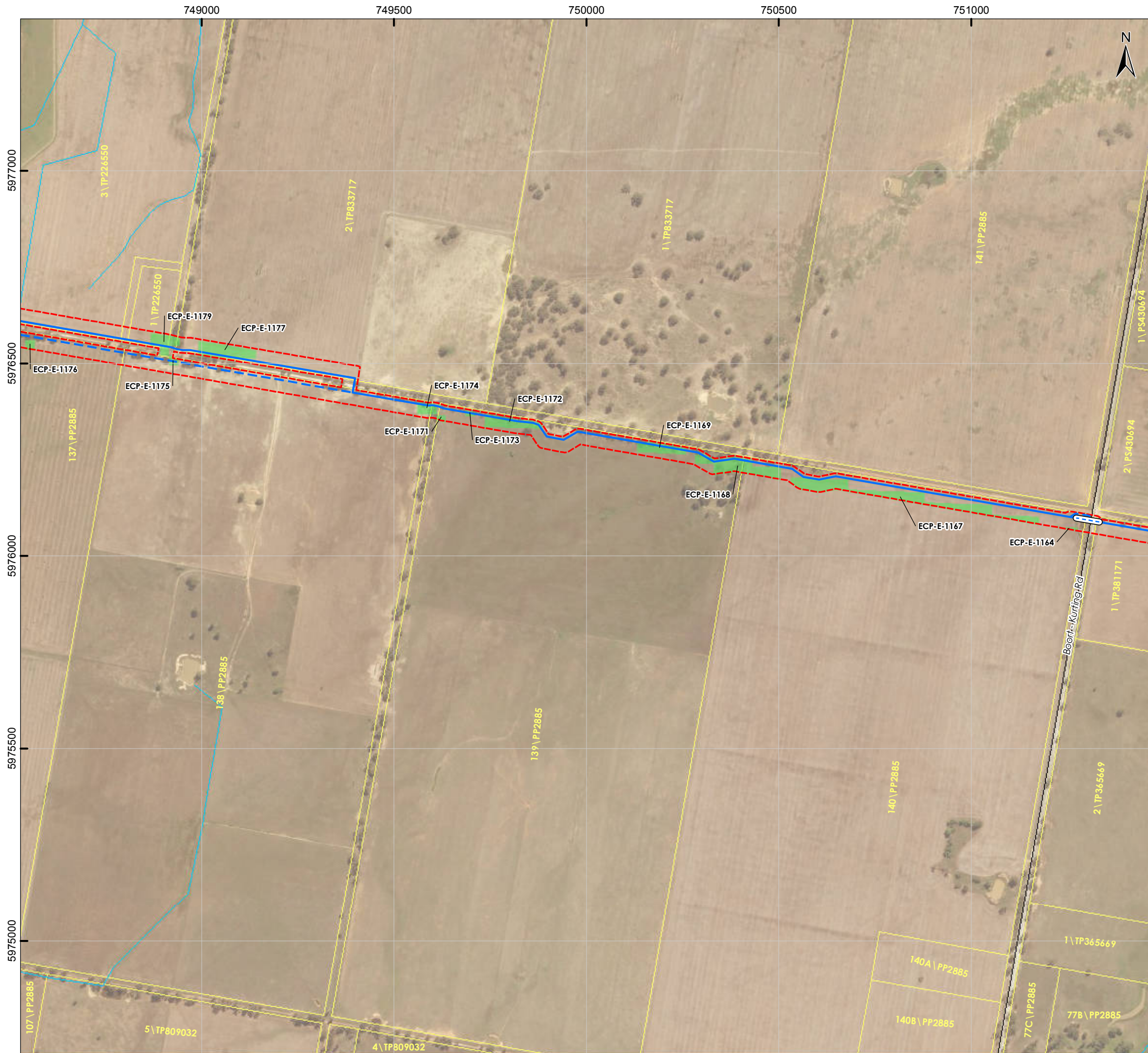
Pump Station Location	Highway
SWLP Trunk Pipeline	Arterial Road
Alternative Trunk	Collector Road
Trenchless Crossing	Local Road
SWLP 40m Corridor	Watercourse
ECP Source: Derived from EVCBCS data	Cadastral Boundary
ECP Source: Derived from Aerial Imagery	Public Land

0 100 200 400 600 800
Metres



DISCLAIMER: This plan was prepared for the purpose and exclusive use of GWM Water and is not to be used for any other purpose. This map is not guaranteed to be free from error or omission. The location of features should not be relied on as exact field locations.
 Datasets: OpenStreetMap
 Projection: GDA94 MGA54

DATE	16/12/2016	SCALE	@A3: 1:10,000	CHECKED	I.Mackey
STATUS	DRAFT	PRODUCED	A.Curtis	APPROVED	I.Spence
MAP No.	70 of 116	DWG No.	GWM_ECP_0001_01A	REV	01A

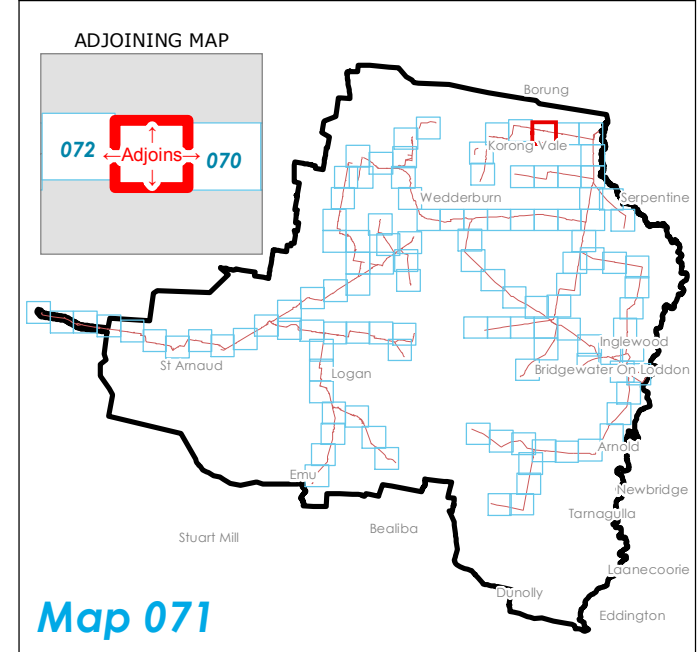
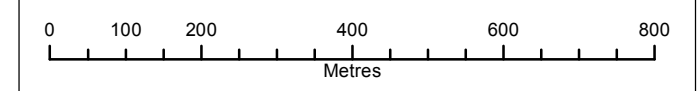


PROJECT
South West Loddon Rural Water Supply Project

TITLE
Environmental Control Point (ECP) Identification

LEGEND

- Pump Station Location
- SWLP Trunk Pipeline
- Alternative Trunk
- Trenchless Crossing
- SWLP 40m Corridor
- ECP Source: Derived from EVCBCS data
- ECP Source: Derived from Aerial Imagery
- Highway
- Arterial Road
- Collector Road
- Local Road
- Watercourse
- Cadastral Boundary
- Public Land

















DISCLAIMER: This plan was prepared for the purpose and exclusive use of GWM Water and is not to be used for any other purpose. This map is not guaranteed to be free from error or omission. The location of features should not be relied on as exact field locations.
 Datasets: OpenStreetMap
 Projection: GDA94 MGA54

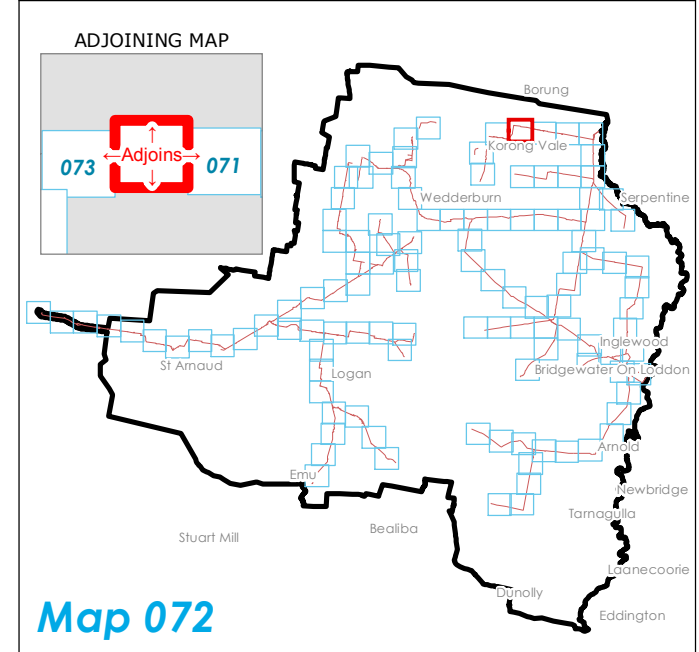
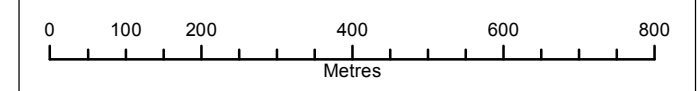
DATE	16/12/2016	SCALE	@A3: 1:10,000	CHECKED	I.Mackey
STATUS	DRAFT	PRODUCED	A.Curtis	APPROVED	I.Spence
MAP No.	71 of 116	DWG No.	GWM_ECP_0001_01A	REV	01A



PROJECT
South West Loddon Rural Water Supply Project

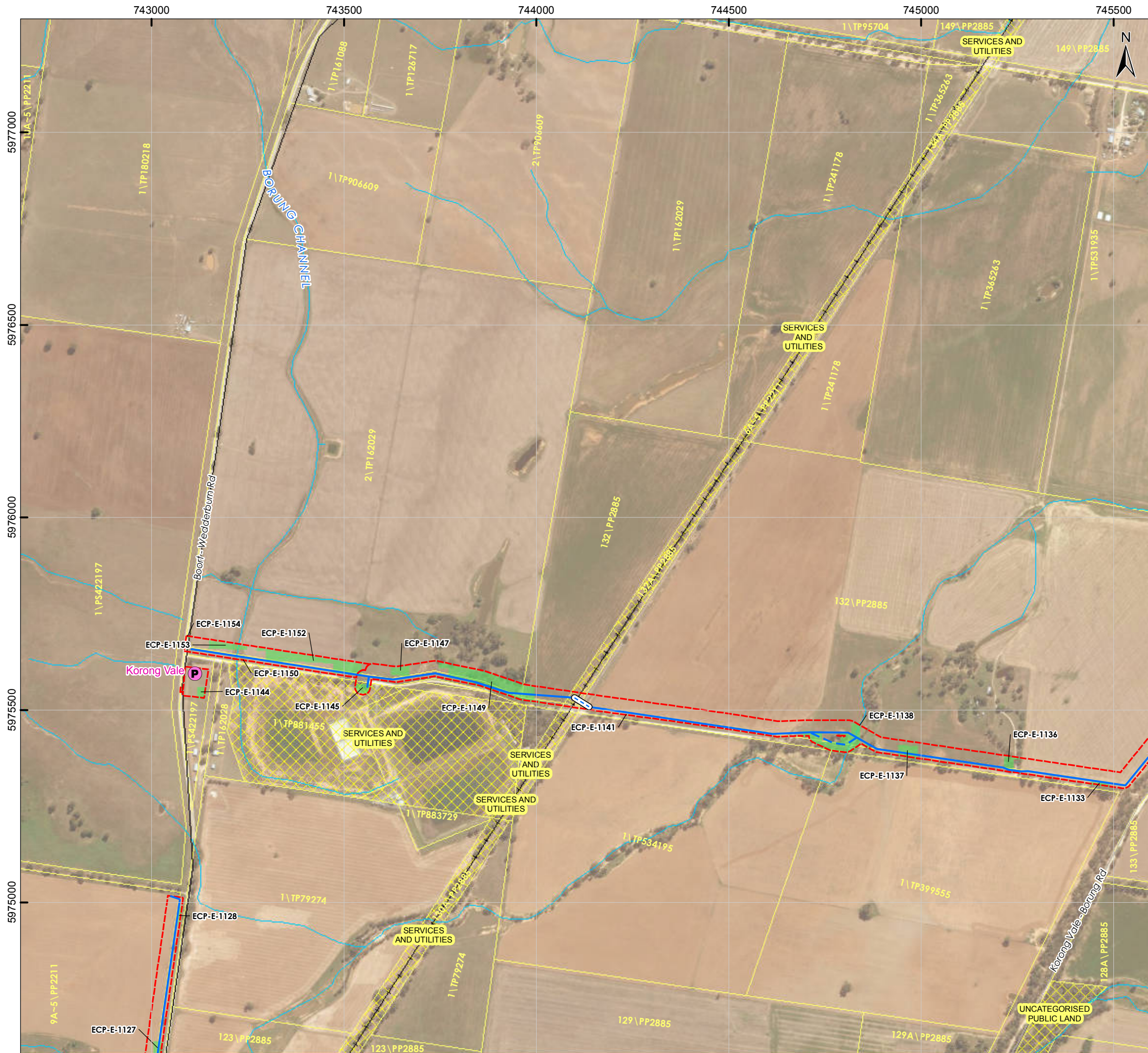
TITLE
Environmental Control Point (ECP) Identification

- LEGEND**
-  Pump Station Location
 -  SWLP Trunk Pipeline
 -  Alternative Trunk
 -  Trenchless Crossing
 -  SWLP 40m Corridor
 -  ECP Source Derived from EVCBCS data
 -  ECP Source Derived from Aerial Imagery
 -  Highway
 -  Arterial Road
 -  Collector Road
 -  Local Road
 -  Watercourse
 -  Cadastral Boundary
 -  Public Land



DISCLAIMER: This plan was prepared for the purpose and exclusive use of GWM Water and is not to be used for any other purpose. This map is not guaranteed to be free from error or omission. The location of features should not be relied on as exact field locations.
 Datasets: OpenStreetMap
 Projection: GDA94 MGA54

DATE	16/12/2016	SCALE	@A3: 1:10,000	CHECKED	I.Mackey
STATUS	DRAFT	PRODUCED	A.Curtis	APPROVED	I.Spence
MAP No.	72 of 116	DWG No.	GWM_ECP_0001_01A	REV	01A



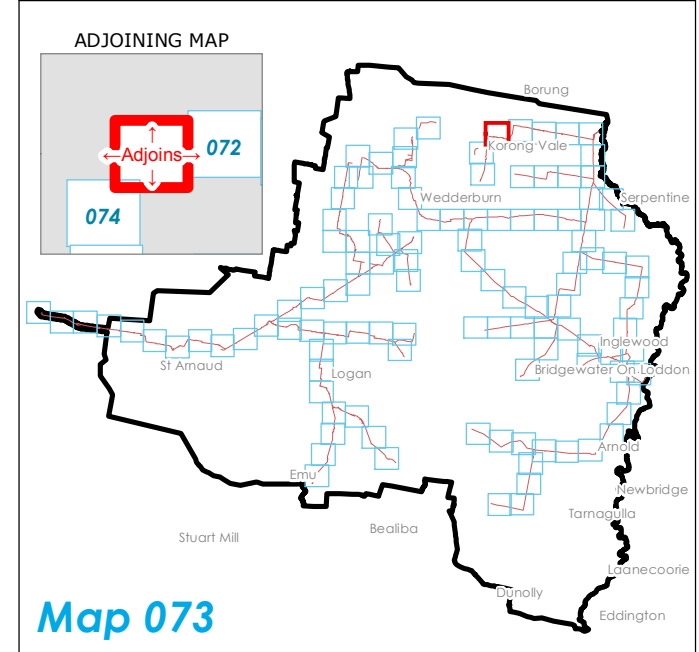
PROJECT
South West Loddon Rural Water Supply Project

TITLE
Environmental Control Point (ECP) Identification

LEGEND

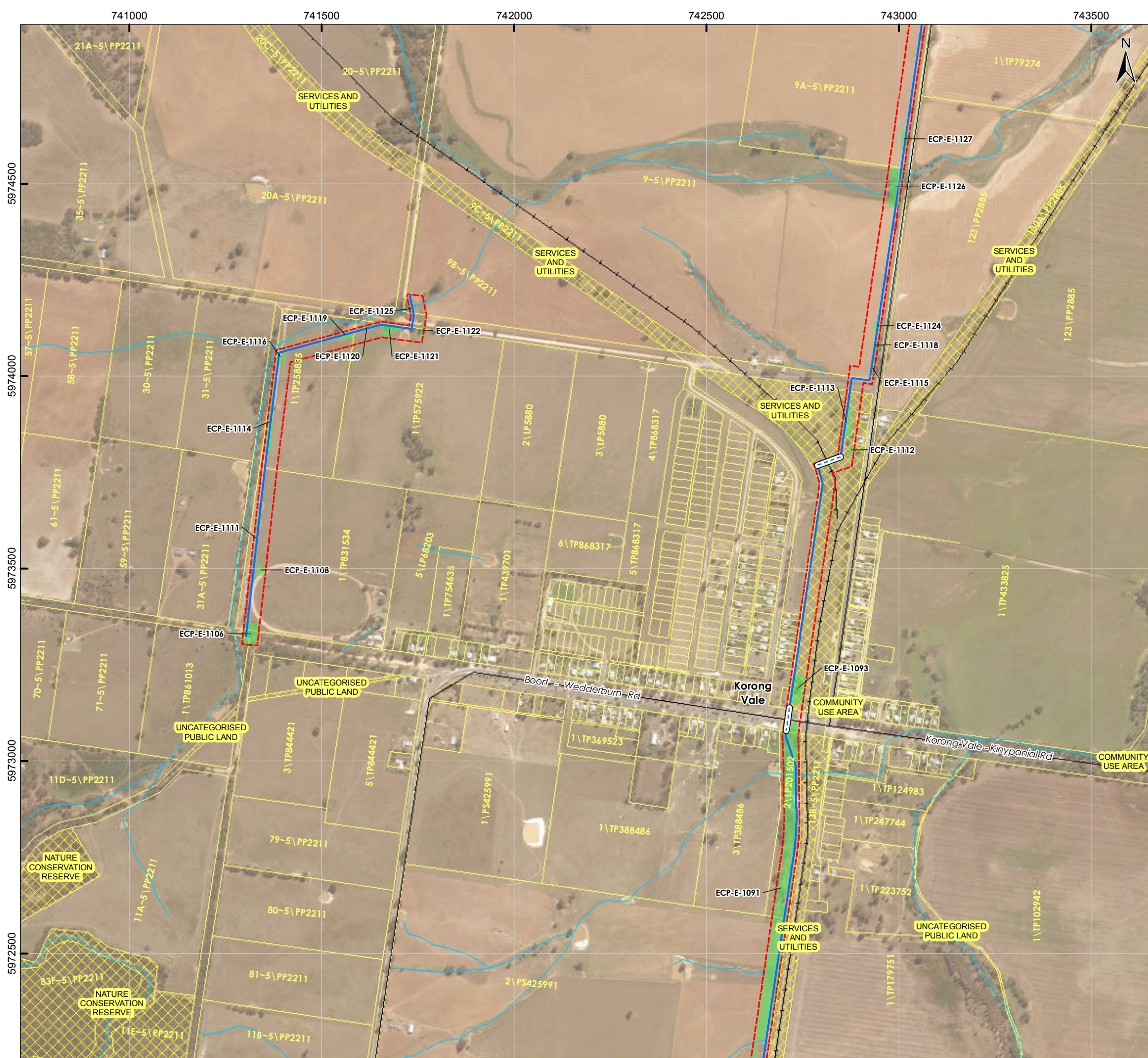
Pump Station Location	Highway
SWLP Trunk Pipeline	Arterial Road
Alternative Trunk	Collector Road
Trenchless Crossing	Local Road
SWLP 40m Corridor	Watercourse
Derived from EVCBCS data	Cadastral Boundary
Derived from Aerial Imagery	Public Land

0 100 200 400 600 800
Metres



DISCLAIMER: This plan was prepared for the purpose and exclusive use of GWM Water and is not to be used for any other purpose. This map is not guaranteed to be free from error or omission. The location of features should not be relied on as exact field locations.
 Datasets: OpenStreetMap
 Projection: GDA94 MGA54

DATE	16/12/2016	SCALE	@A3: 1:10,000	CHECKED	I.Mackey
STATUS	DRAFT	PRODUCED	A.Curtis	APPROVED	I.Spence
MAP No.	73 of 116	DWG No.	GWM_ECP_0001_01A	REV	01A



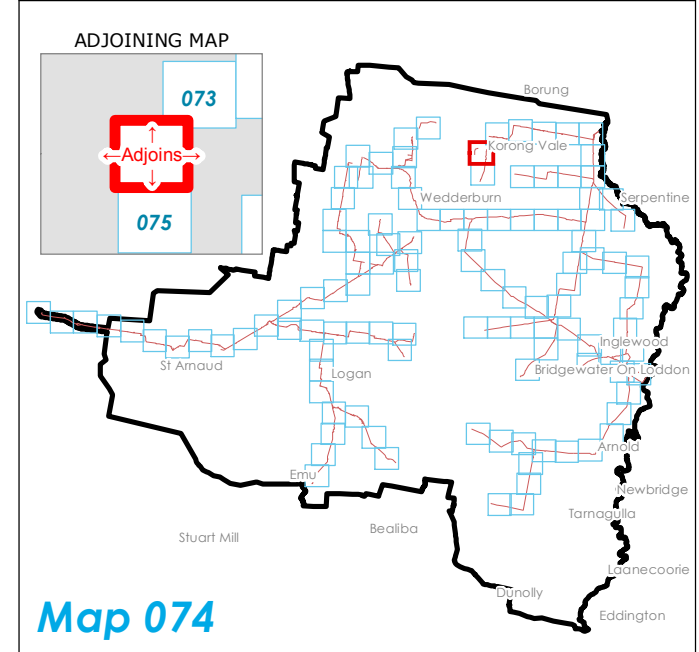
PROJECT
South West Loddon Rural Water Supply Project

TITLE
Environmental Control Point (ECP) Identification

LEGEND

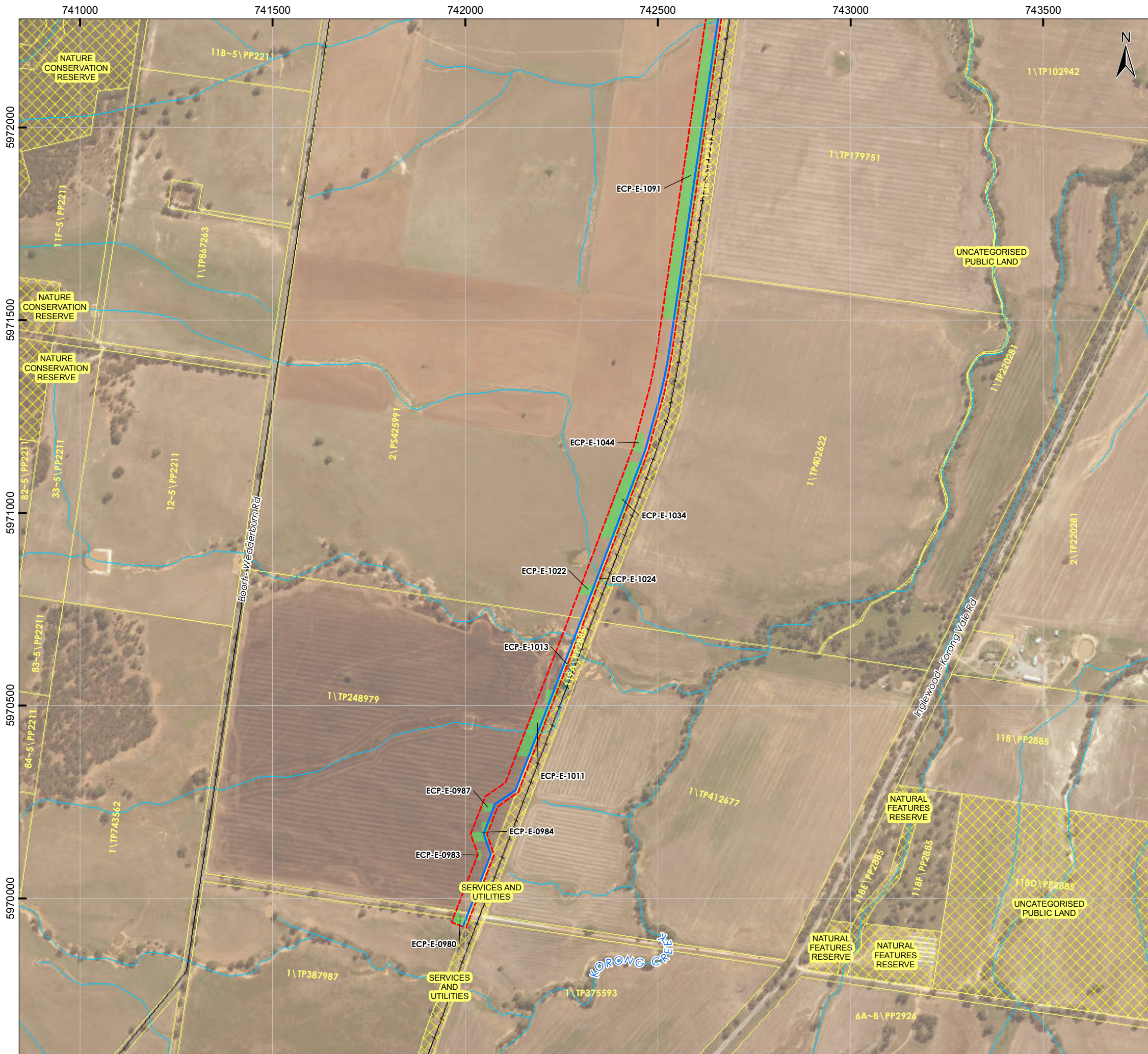
- Pump Station Location
- SWLP Trunk Pipeline
- Alternative Trunk
- Trenchless Crossing
- SWLP 40m Corridor
- ECP Source: Derived from EVCBCS data
- ECP Source: Derived from Aerial Imagery
- Highway
- Arterial Road
- Collector Road
- Local Road
- Watercourse
- Cadastral Boundary
- Public Land

0 100 200 400 600 800
Metres



DISCLAIMER: This plan was prepared for the purpose and exclusive use of GWM Water and is not to be used for any other purpose. This map is not guaranteed to be free from error or omission. The location of features should not be relied on as exact field locations.
 Datasets: OpenStreetMap
 Projection: GDA94 MGA54

DATE	16/12/2016	SCALE	@A3: 1:10,000	CHECKED	I.Mackey
STATUS	DRAFT	PRODUCED	A.Curtis	APPROVED	I.Spence
MAP No.	74 of 116	DWG No.	GWM_ECP_0001_01A	REV	01A

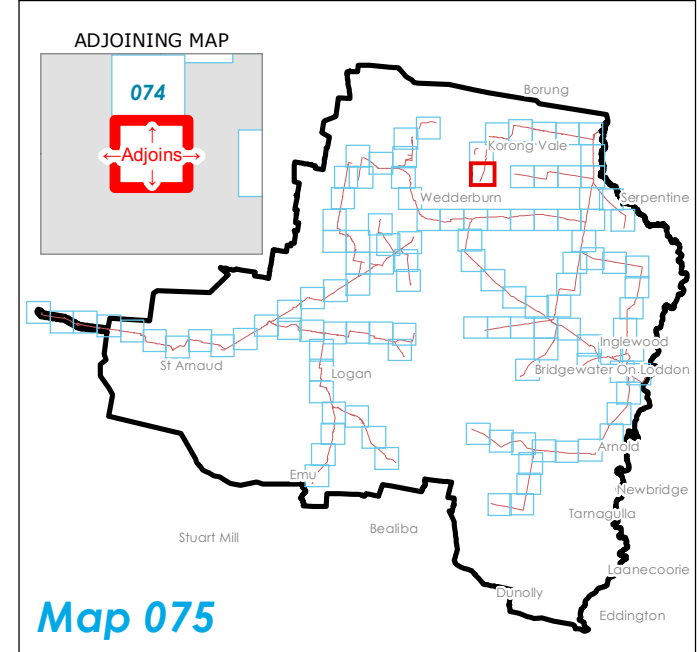
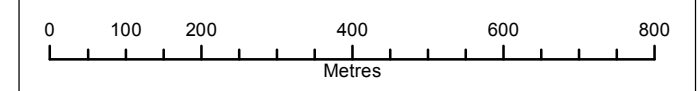


PROJECT
South West Loddon Rural Water Supply Project

TITLE
Environmental Control Point (ECP) Identification

LEGEND

Pump Station Location	Highway
SWLP Trunk Pipeline	Arterial Road
Alternative Trunk	Collector Road
Trenchless Crossing	Local Road
SWLP 40m Corridor	Watercourse
ECP Source	Cadastral Boundary
Derived from EVCBCS data	Public Land
Derived from Aerial Imagery	



DISCLAIMER: This plan was prepared for the purpose and exclusive use of GWM Water and is not to be used for any other purpose. This map is not guaranteed to be free from error or omission. The location of features should not be relied on as exact field locations.
 Datasets: OpenStreetMap
 Projection: GDA94 MGA54

DATE	16/12/2016	SCALE	@A3: 1:10,000	CHECKED	I.Mackey
STATUS	DRAFT	PRODUCED	A.Curtis	APPROVED	I.Spence
MAP No.	75 of 116	DWG No.	GWM_ECP_0001_01A	REV	01A



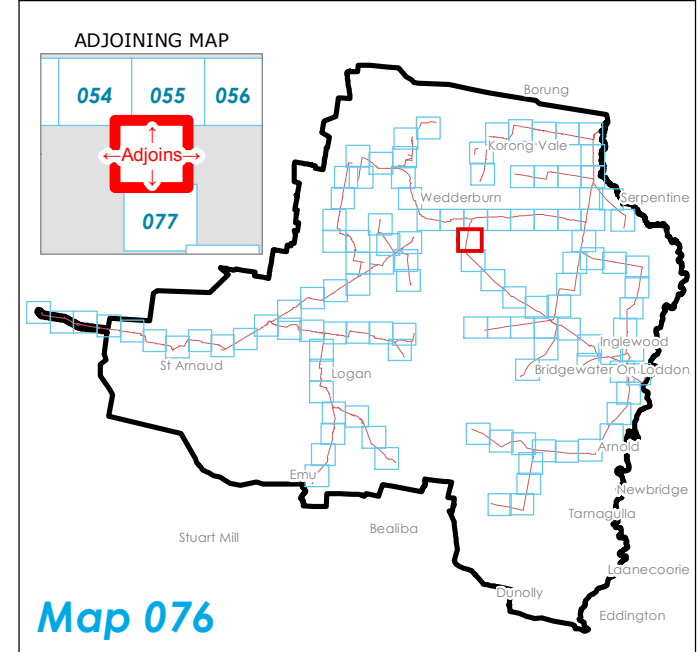
PROJECT
South West Loddon Rural Water Supply Project

TITLE
Environmental Control Point (ECP) Identification

LEGEND

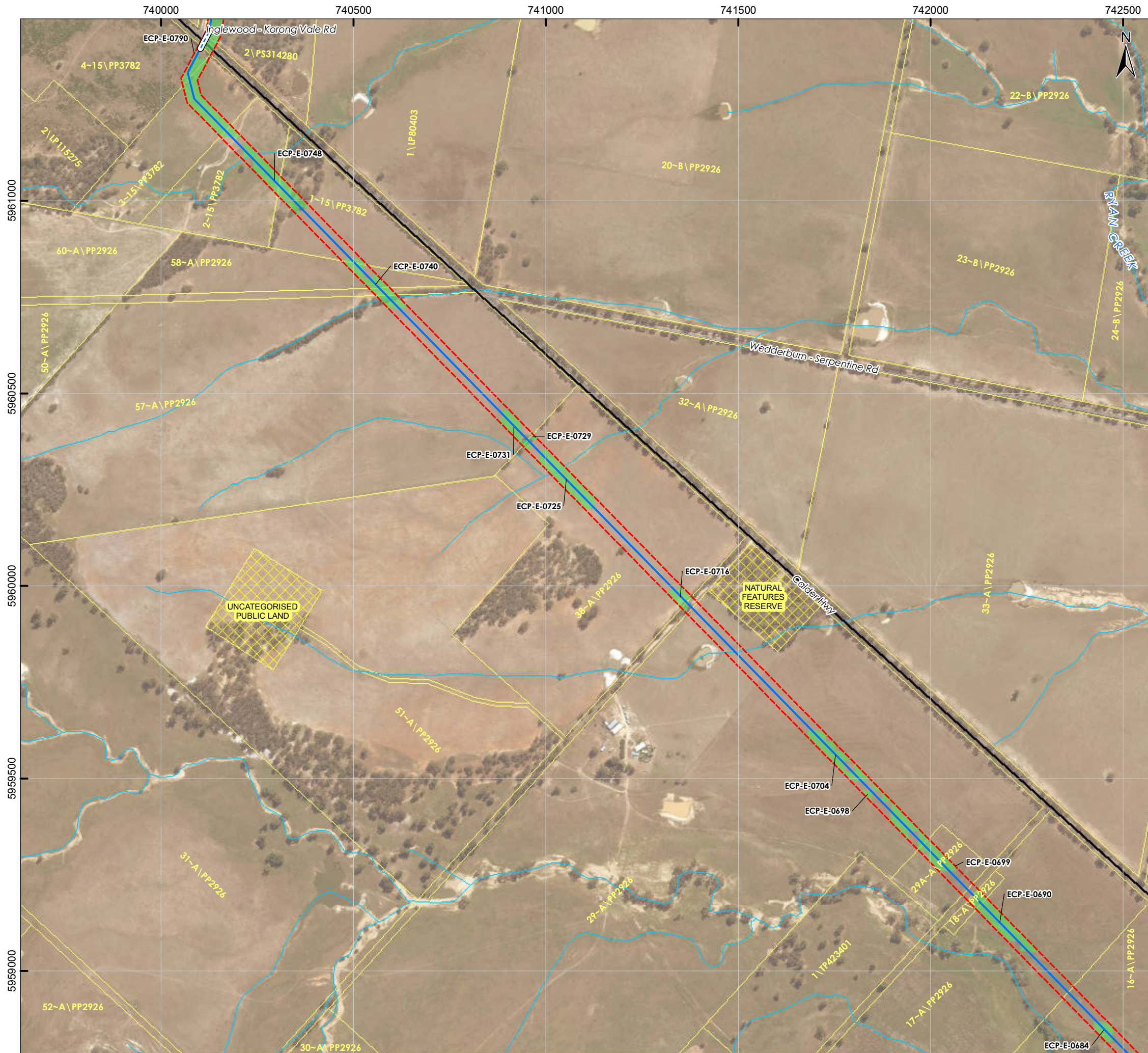
- Pump Station Location
- SWLP Trunk Pipeline
- Alternative Trunk
- Trenchless Crossing
- SWLP 40m Corridor
- ECP Source: Derived from EVCBCS data
- ECP Source: Derived from Aerial Imagery
- Highway
- Arterial Road
- Collector Road
- Local Road
- Watercourse
- Cadastral Boundary
- Public Land

0 100 200 400 600 800
Metres



DISCLAIMER: This plan was prepared for the purpose and exclusive use of GWM Water and is not to be used for any other purpose. This map is not guaranteed to be free from error or omission. The location of features should not be relied on as exact field locations.
 Datasets: OpenStreetMap
 Projection: GDA94 MGA54

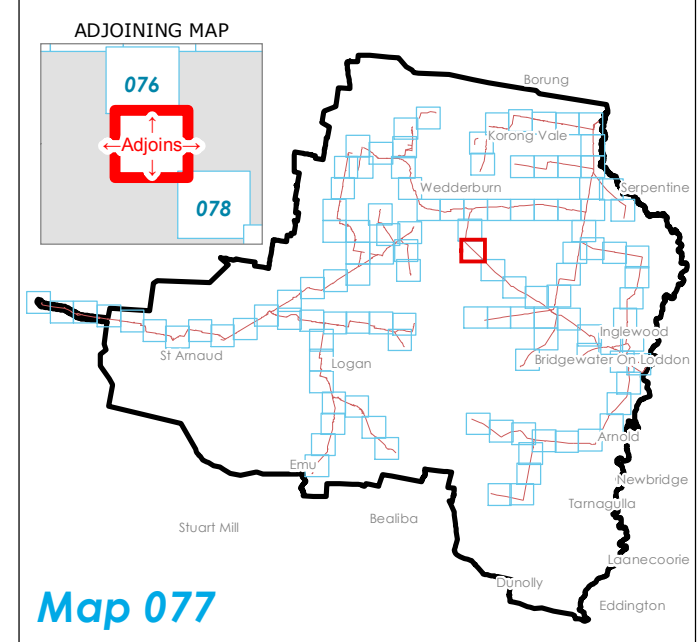
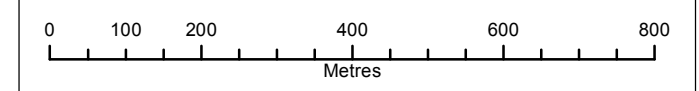
DATE	16/12/2016	SCALE	@A3: 1:10,000	CHECKED	I.Mackey
STATUS	DRAFT	PRODUCED	A.Curtis	APPROVED	I.Spence
MAP No.	76 of 116	DWG No.	GWM_ECP_0001_01A	REV	01A



PROJECT
South West Loddon Rural Water Supply Project

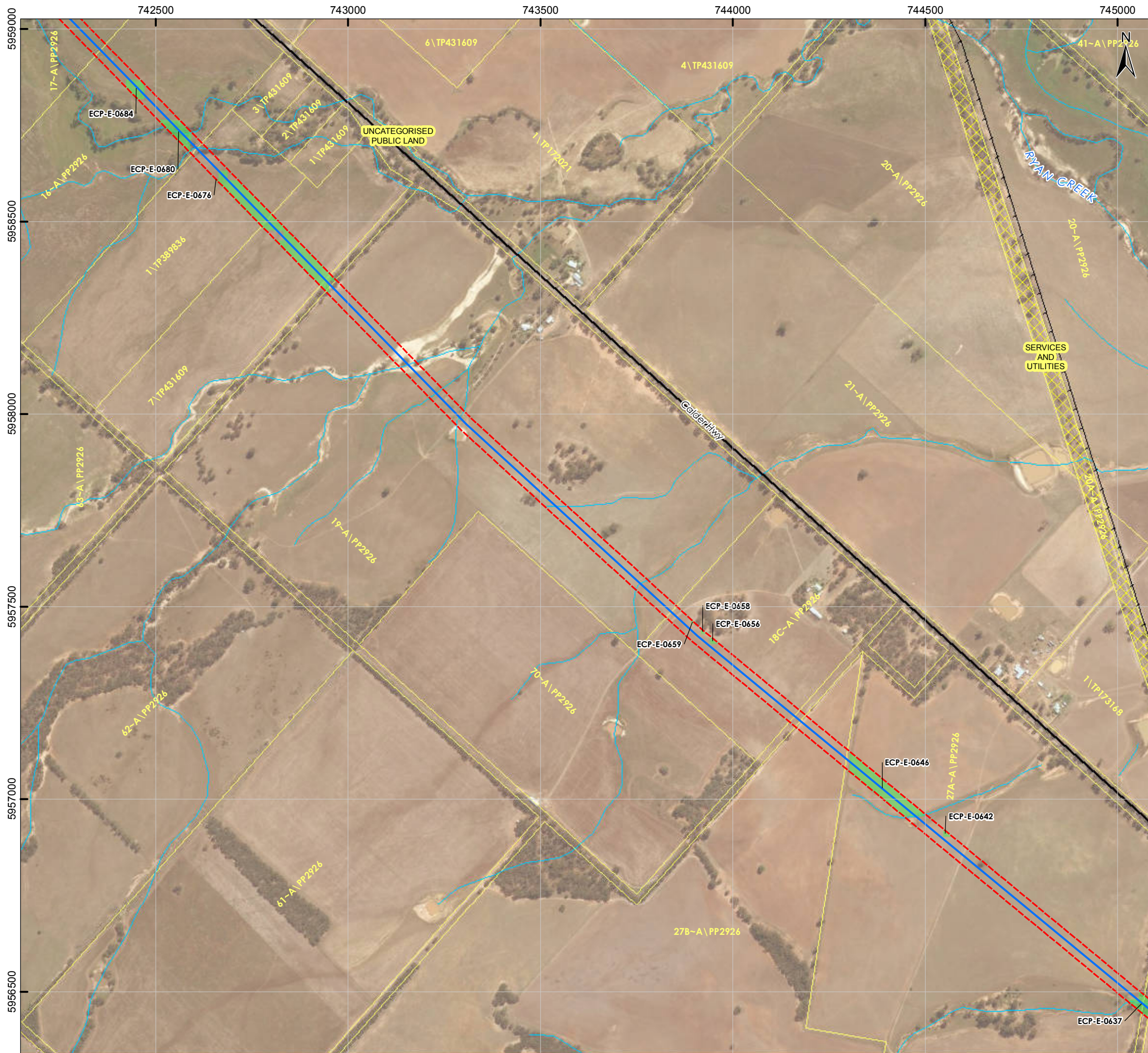
TITLE
Environmental Control Point (ECP) Identification

- LEGEND**
- Pump Station Location
 - SWLP Trunk Pipeline
 - Alternative Trunk
 - Trenchless Crossing
 - SWLP 40m Corridor
 - ECP Source: Derived from EVCBCS data
 - ECP Source: Derived from Aerial Imagery
 - Highway
 - Arterial Road
 - Collector Road
 - Local Road
 - Watercourse
 - Cadastral Boundary
 - Public Land

















DISCLAIMER: This plan was prepared for the purpose and exclusive use of GWM Water and is not to be used for any other purpose. This map is not guaranteed to be free from error or omission. The location of features should not be relied on as exact field locations.
 Datasets: OpenStreetMap
 Projection: GDA94 MGA54

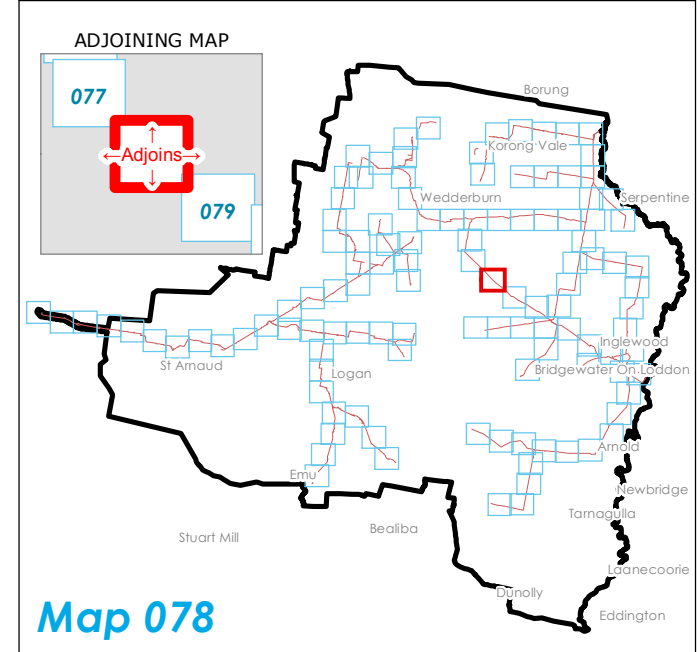
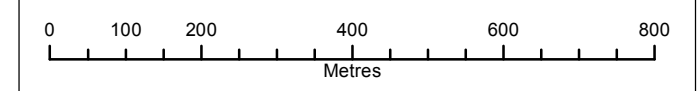
DATE	16/12/2016	SCALE	@A3: 1:10,000	CHECKED	I.Mackey
STATUS	DRAFT	PRODUCED	A.Curtis	APPROVED	I.Spence
MAP No.	77 of 116	DWG No.	GWM_ECP_0001_01A	REV	01A



PROJECT
South West Loddon Rural Water Supply Project

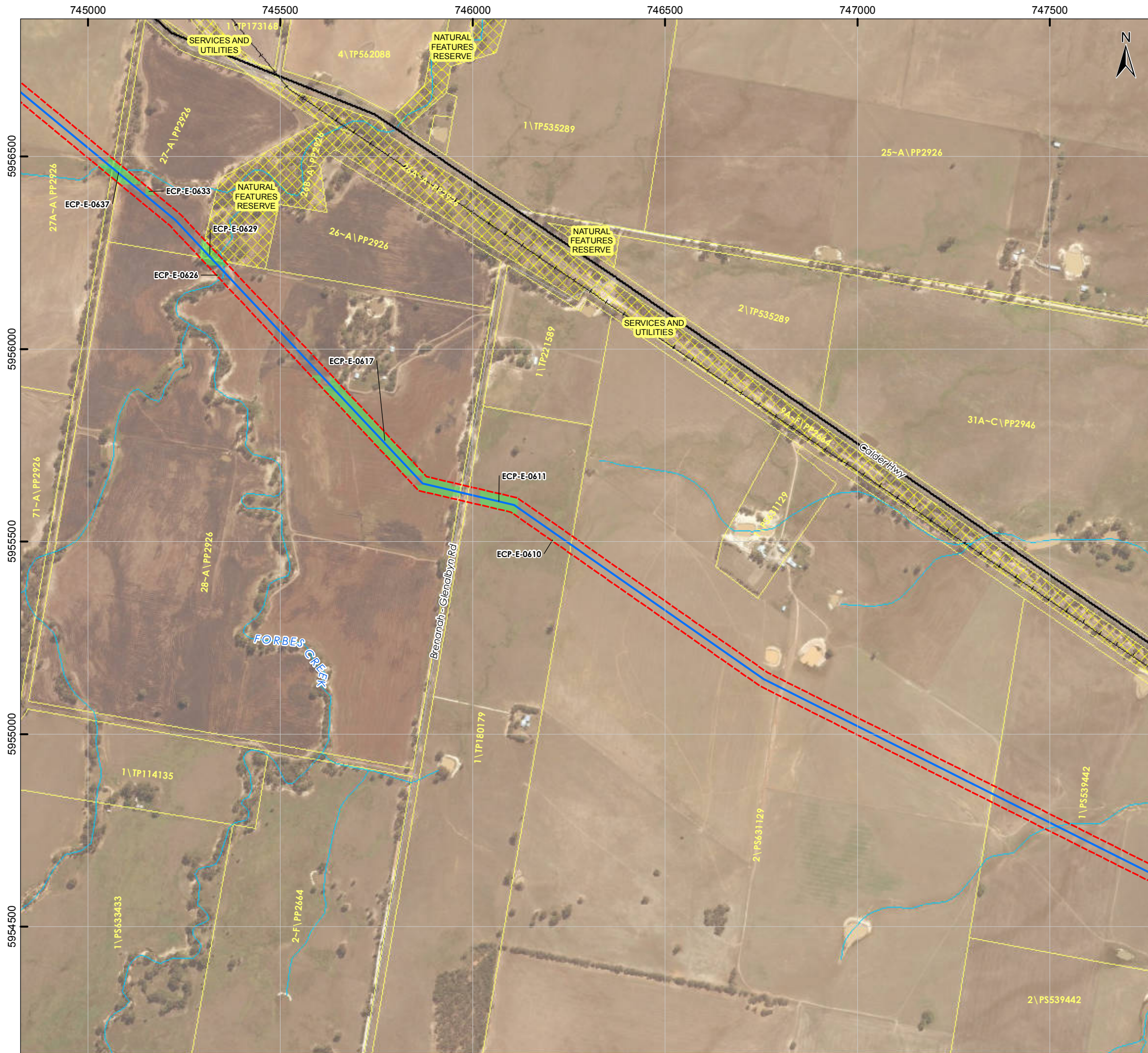
TITLE
Environmental Control Point (ECP) Identification

- LEGEND**
-  Pump Station Location
 -  SWLP Trunk Pipeline
 -  Alternative Trunk
 -  Trenchless Crossing
 -  SWLP 40m Corridor
 -  ECP Source: Derived from EVCBCS data
 -  ECP Source: Derived from Aerial Imagery
 -  Highway
 -  Arterial Road
 -  Collector Road
 -  Local Road
 -  Cadastral Boundary
 -  Public Land
 -  Watercourse



DISCLAIMER: This plan was prepared for the purpose and exclusive use of GWM Water and is not to be used for any other purpose. This map is not guaranteed to be free from error or omission. The location of features should not be relied on as exact field locations.
 Datasets: OpenStreetMap
 Projection: GDA94 MGA54

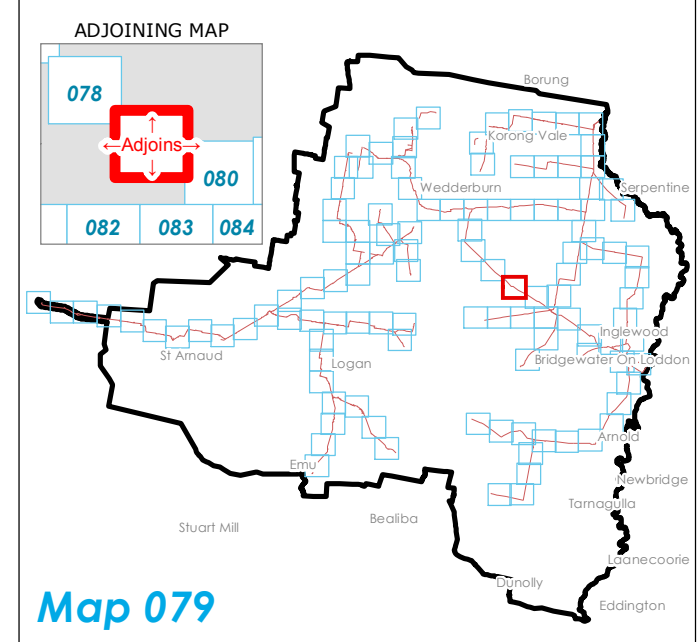
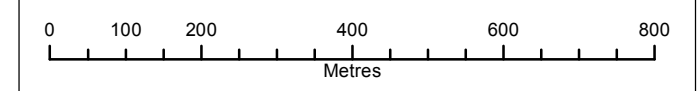
DATE	16/12/2016	SCALE	@A3: 1:10,000	CHECKED	I.Mackey
STATUS	DRAFT	PRODUCED	A.Curtis	APPROVED	I.Spence
MAP No.	78 of 116	DWG No.	GWM_ECP_0001_01A	REV	01A



PROJECT
South West Loddon Rural Water Supply Project

TITLE
Environmental Control Point (ECP) Identification

- LEGEND**
- Pump Station Location
 - SWLP Trunk Pipeline
 - Alternative Trunk
 - Trenchless Crossing
 - SWLP 40m Corridor
 - ECP Source: Derived from EVCBCS data
 - ECP Source: Derived from Aerial Imagery
 - Highway
 - Arterial Road
 - Collector Road
 - Local Road
 - Watercourse
 - Cadastral Boundary
 - Public Land



DISCLAIMER: This plan was prepared for the purpose and exclusive use of GWM Water and is not to be used for any other purpose. This map is not guaranteed to be free from error or omission. The location of features should not be relied on as exact field locations.
 Datasets: OpenStreetMap
 Projection: GDA94 MGA54

DATE	16/12/2016	SCALE	@A3: 1:10,000	CHECKED	I.Mackey
STATUS	DRAFT	PRODUCED	A.Curtis	APPROVED	I.Spence
MAP No.	79 of 116	DWG No.	GWM_ECP_0001_01A	REV	01A



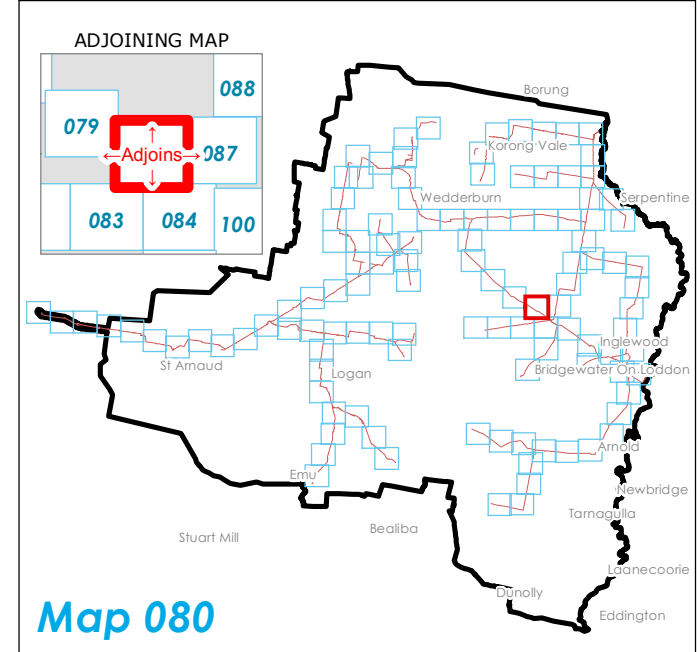
PROJECT
South West Loddon Rural Water Supply Project

TITLE
Environmental Control Point (ECP) Identification

LEGEND

- Pump Station Location
- SWLP Trunk Pipeline
- Alternative Trunk
- Trenchless Crossing
- SWLP 40m Corridor
- ECP Source: Derived from EVCBCS data
- ECP Source: Derived from Aerial Imagery
- Highway
- Arterial Road
- Collector Road
- Local Road
- Watercourse
- Cadastral Boundary
- Public Land

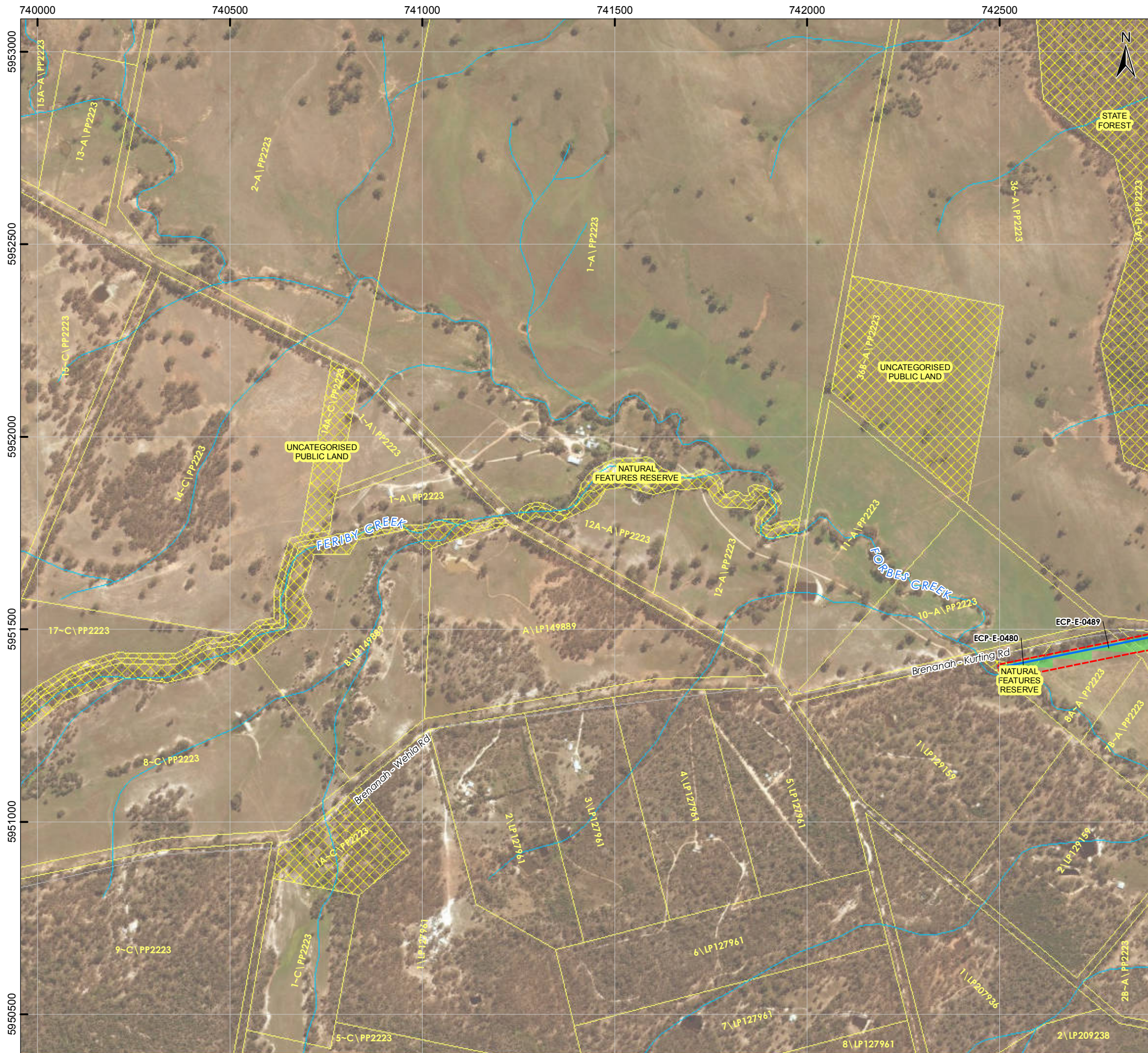
0 100 200 400 600 800
Metres



PROJECT MANAGEMENT
GWMWater

DISCLAIMER: This plan was prepared for the purpose and exclusive use of GWM Water and is not to be used for any other purpose. This map is not guaranteed to be free from error or omission. The location of features should not be relied on as exact field locations.
 Datasets: OpenStreetMap
 Projection: GDA94 MGA54

DATE	16/12/2016	SCALE	@A3: 1:10,000	CHECKED	I.Mackey
STATUS	DRAFT	PRODUCED	A.Curtis	APPROVED	I.Spence
MAP No.	80 of 116	DWG No.	GWM_ECP_0001_01A	REV	01A



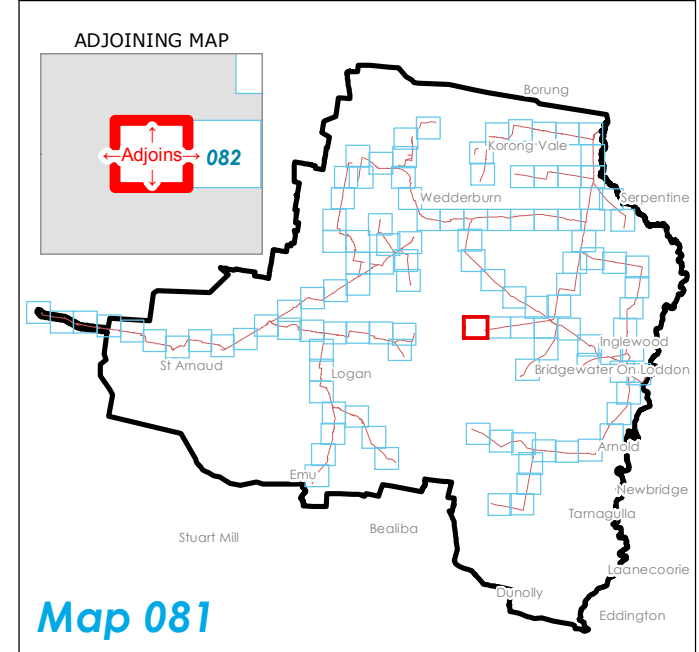
PROJECT
South West Loddon Rural Water Supply Project

TITLE
Environmental Control Point (ECP) Identification

LEGEND

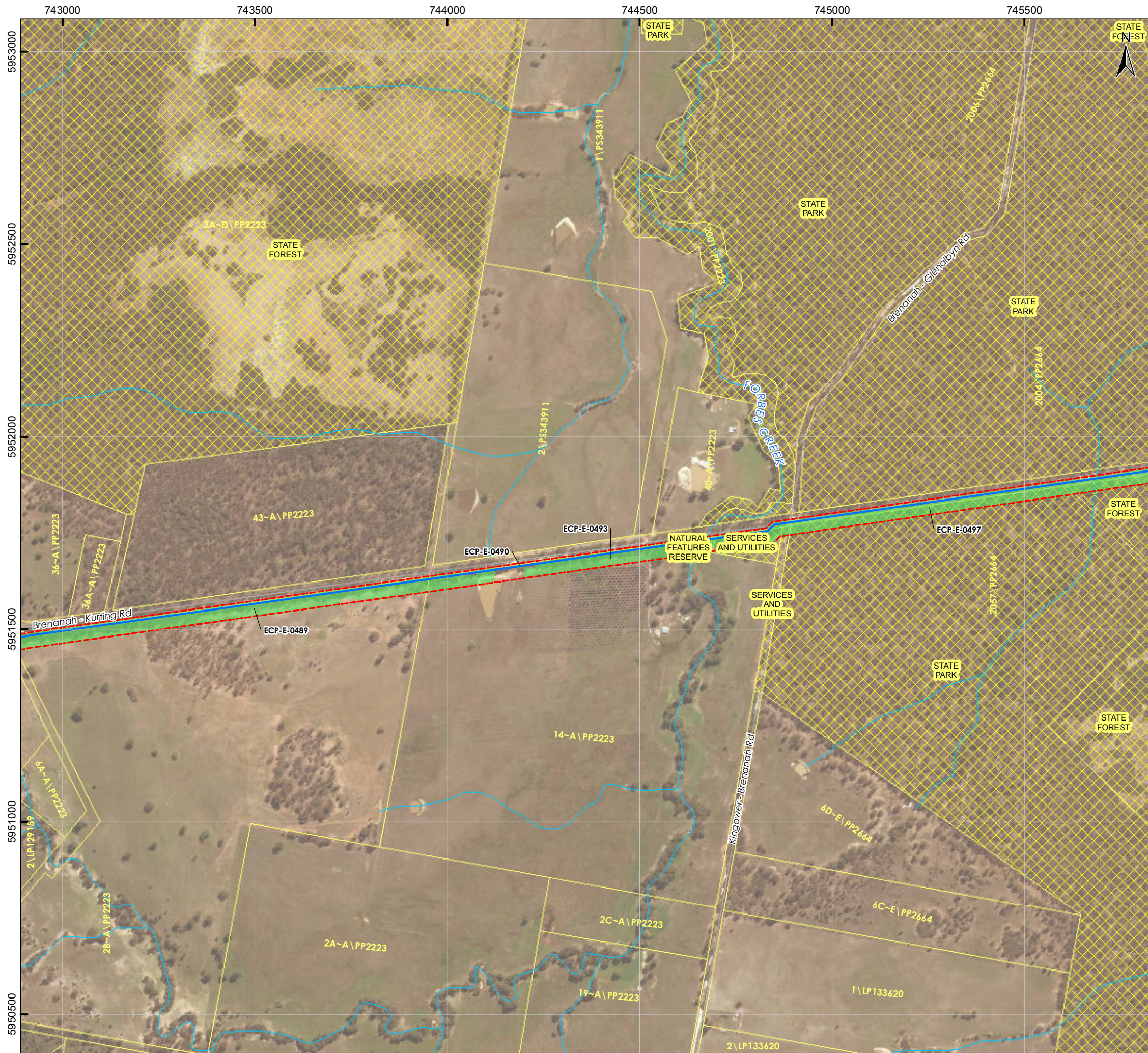
- Pump Station Location
- SWLP Trunk Pipeline
- Alternative Trunk
- Trenchless Crossing
- SWLP 40m Corridor
- ECP Source Derived from EVCBCS data
- ECP Source Derived from Aerial Imagery
- Highway
- Arterial Road
- Collector Road
- Local Road
- Watercourse
- Cadastral Boundary
- Public Land

0 100 200 400 600 800
Metres



DISCLAIMER: This plan was prepared for the purpose and exclusive use of GWM Water and is not to be used for any other purpose. This map is not guaranteed to be free from error or omission. The location of features should not be relied on as exact field locations.
 Datasets: OpenStreetMap
 Projection: GDA94 MGA54

DATE	16/12/2016	SCALE	@A3: 1:10,000	CHECKED	I.Mackey
STATUS	DRAFT	PRODUCED	A.Curtis	APPROVED	I.Spence
MAP No.	81 of 116	DWG No.	GWM_ECP_0001_01A	REV	01A



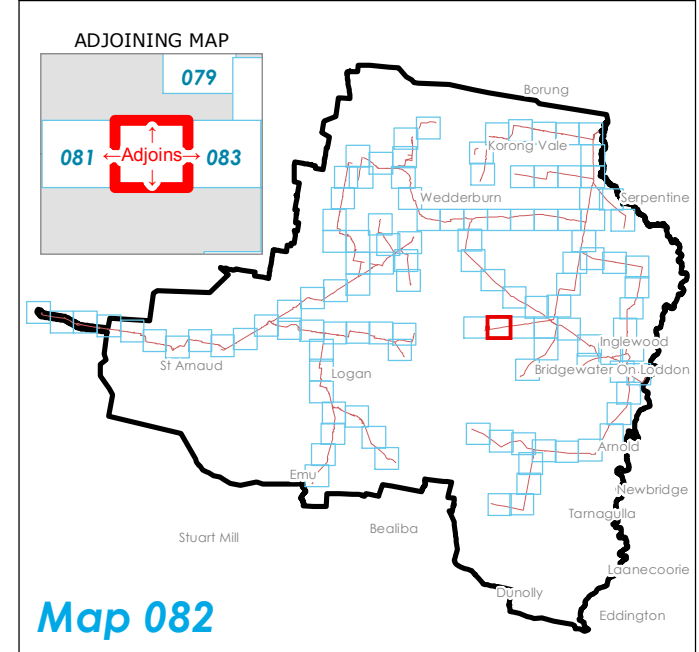
PROJECT
South West Loddon Rural Water Supply Project

TITLE
Environmental Control Point (ECP) Identification

LEGEND

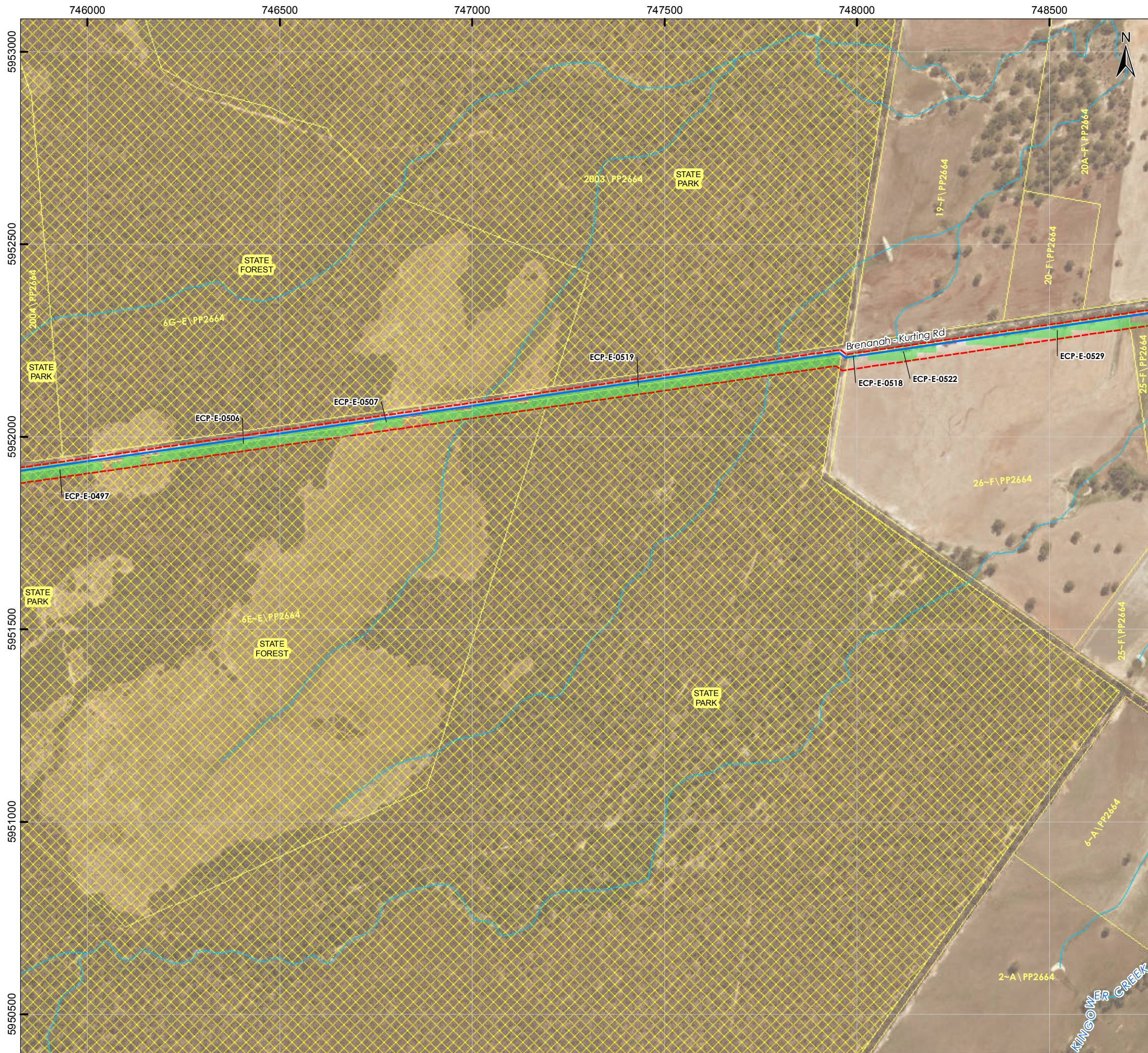
- Pump Station Location
- SWLP Trunk Pipeline
- Alternative Trunk
- Trenchless Crossing
- SWLP 40m Corridor
- ECP Source: Derived from EVCBCS data
- ECP Source: Derived from Aerial Imagery
- Highway
- Arterial Road
- Collector Road
- Local Road
- Cadastral Boundary
- Public Land

0 100 200 400 600 800
Metres



DISCLAIMER: This plan was prepared for the purpose and exclusive use of GWM Water and is not to be used for any other purpose. This map is not guaranteed to be free from error or omission. The location of features should not be relied on as exact field locations.
 Datasets: OpenStreetMap
 Projection: GDA94 MGA54

DATE	16/12/2016	SCALE	@A3: 1:10,000	CHECKED	I.Mackey
STATUS	DRAFT	PRODUCED	A.Curtis	APPROVED	I.Spence
MAP No.	82 of 116	DWG No.	GWM_ECP_0001_01A	REV	01A



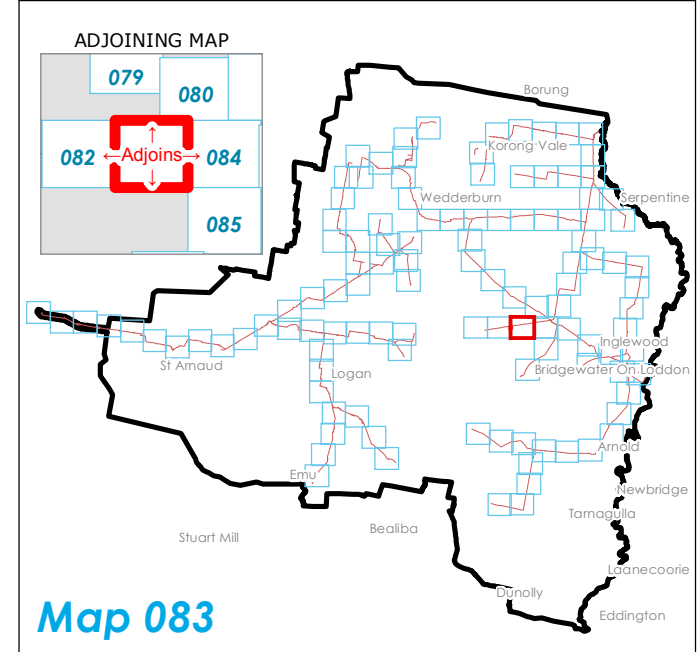
PROJECT
South West Loddon Rural Water Supply Project

TITLE
Environmental Control Point (ECP) Identification

LEGEND

Pump Station Location	Highway
SWLP Trunk Pipeline	Arterial Road
Alternative Trunk	Collector Road
Trenchless Crossing	Local Road
SWLP 40m Corridor	Watercourse
ECP Source: Derived from EVCBCS data	Cadastral Boundary
ECP Source: Derived from Aerial Imagery	Public Land

0 100 200 400 600 800
Metres



DISCLAIMER: This plan was prepared for the purpose and exclusive use of GWM Water and is not to be used for any other purpose. This map is not guaranteed to be free from error or omission. The location of features should not be relied on as exact field locations.
 Datasets: OpenStreetMap
 Projection: GDA94 MGA54

DATE	16/12/2016	SCALE	@A3: 1:10,000	CHECKED	I.Mackey
STATUS	DRAFT	PRODUCED	A.Curtis	APPROVED	I.Spence
MAP No.	83 of 116	DWG No.	GWM_ECP_0001_01A	REV	01A



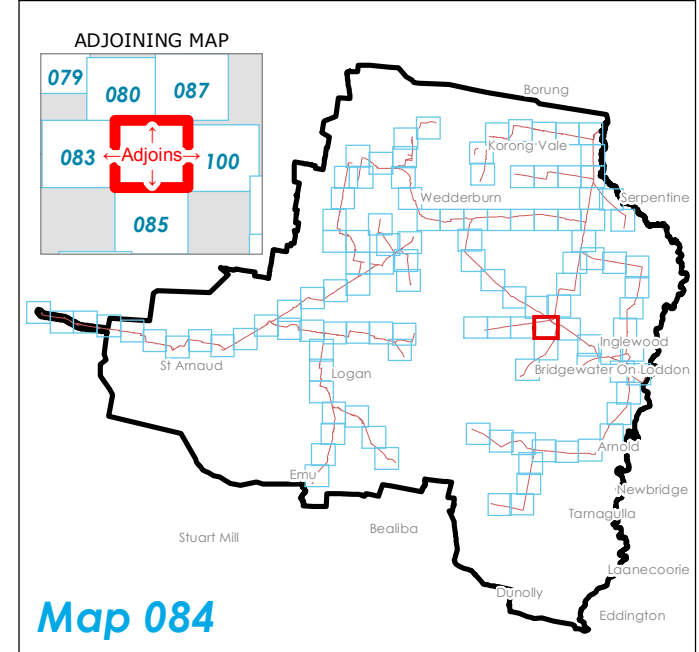
PROJECT
South West Loddon Rural Water Supply Project

TITLE
Environmental Control Point (ECP) Identification

LEGEND

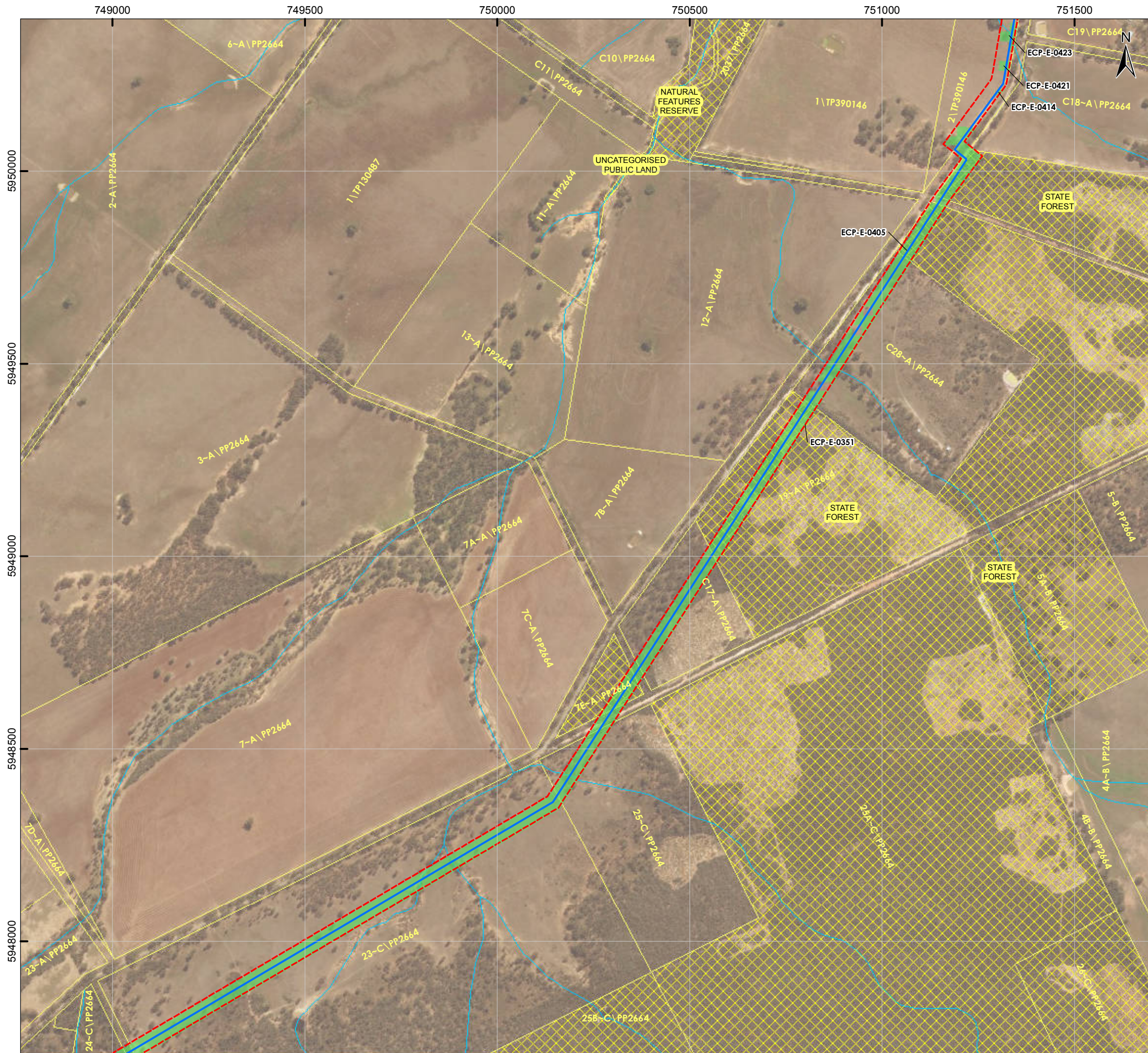
- Pump Station Location
- SWLP Trunk Pipeline
- Alternative Trunk
- Trenchless Crossing
- SWLP 40m Corridor
- ECP Source: Derived from EVCBCS data
- ECP Source: Derived from Aerial Imagery
- Highway
- Arterial Road
- Collector Road
- Local Road
- Watercourse
- Cadastral Boundary
- Public Land

0 100 200 400 600 800
Metres



DISCLAIMER: This plan was prepared for the purpose and exclusive use of GWM Water and is not to be used for any other purpose. This map is not guaranteed to be free from error or omission. The location of features should not be relied on as exact field locations.
 Datasets: OpenStreetMap
 Projection: GDA94 MGA54

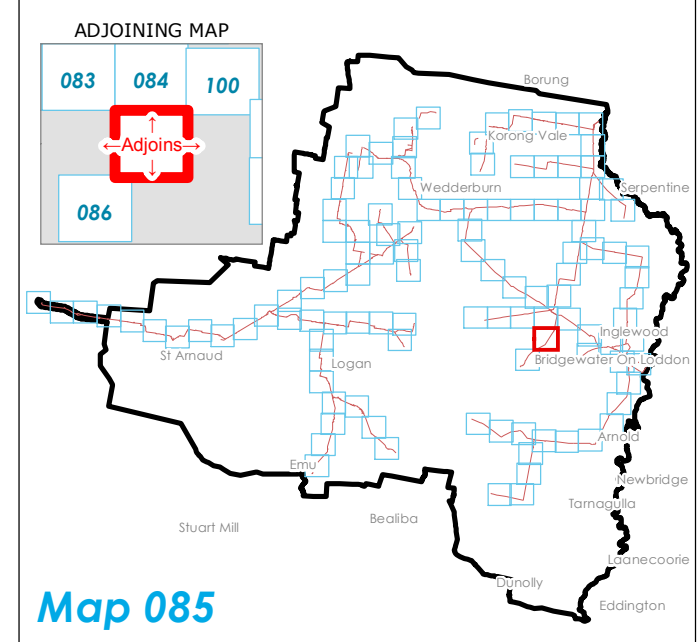
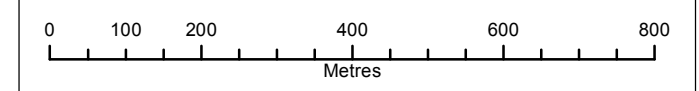
DATE	16/12/2016	SCALE	@A3: 1:10,000	CHECKED	I.Mackey
STATUS	DRAFT	PRODUCED	A.Curtis	APPROVED	I.Spence
MAP No.	84 of 116	DWG No.	GWM_ECP_0001_01A	REV	01A



PROJECT
South West Loddon Rural Water Supply Project

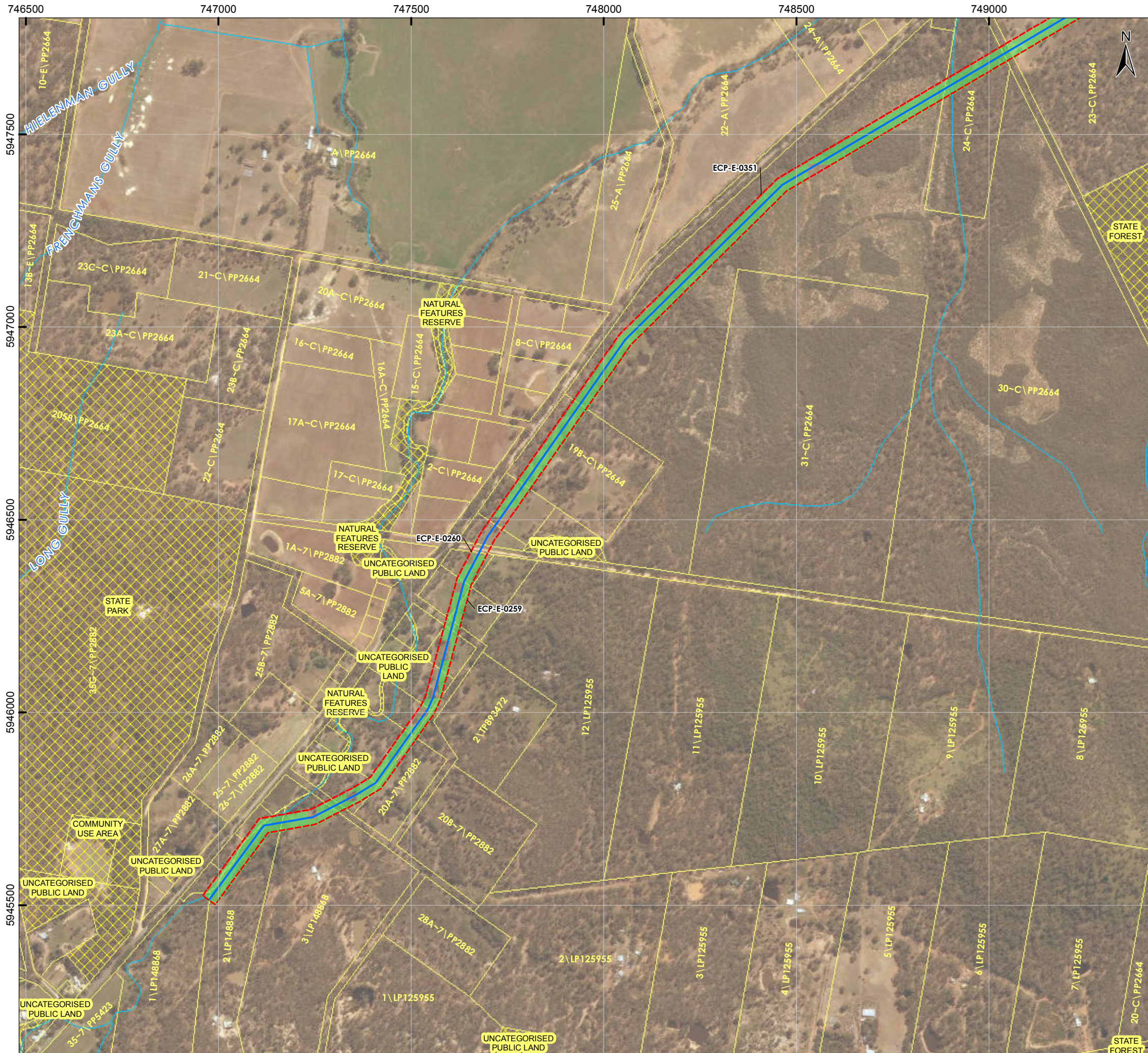
TITLE
Environmental Control Point (ECP) Identification

- LEGEND**
- Pump Station Location
 - SWLP Trunk Pipeline
 - Alternative Trunk
 - Trenchless Crossing
 - SWLP 40m Corridor
 - ECP Source: Derived from EVCBCS data
 - ECP Source: Derived from Aerial Imagery
 - Highway
 - Arterial Road
 - Collector Road
 - Local Road
 - Watercourse
 - Cadastral Boundary
 - Public Land



DISCLAIMER: This plan was prepared for the purpose and exclusive use of GWM Water and is not to be used for any other purpose. This map is not guaranteed to be free from error or omission. The location of features should not be relied on as exact field locations.
 Datasets: OpenStreetMap
 Projection: GDA94 MGA54

DATE	16/12/2016	SCALE	@A3: 1:10,000	CHECKED	I.Mackey
STATUS	DRAFT	PRODUCED	A.Curtis	APPROVED	I.Spence
MAP No.	85 of 116	DWG No.	GWM_ECP_0001_01A	REV	01A



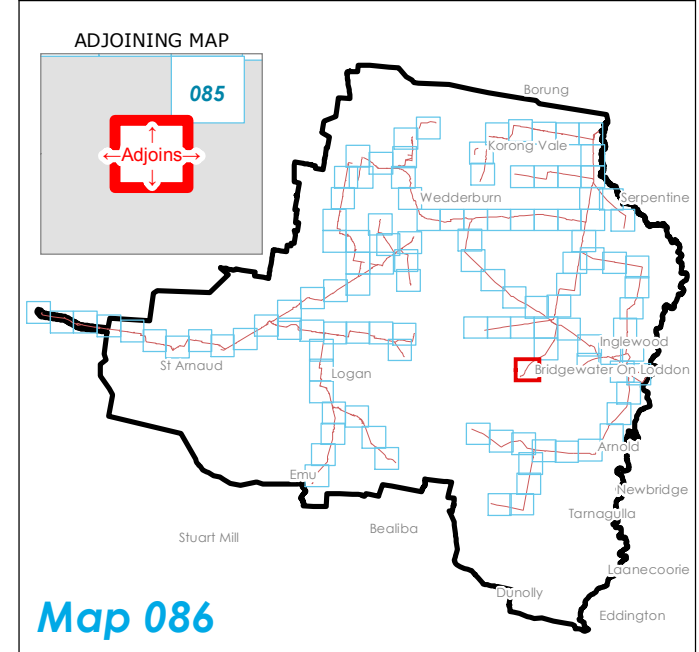
PROJECT
South West Loddon Rural Water Supply Project

TITLE
Environmental Control Point (ECP) Identification

LEGEND

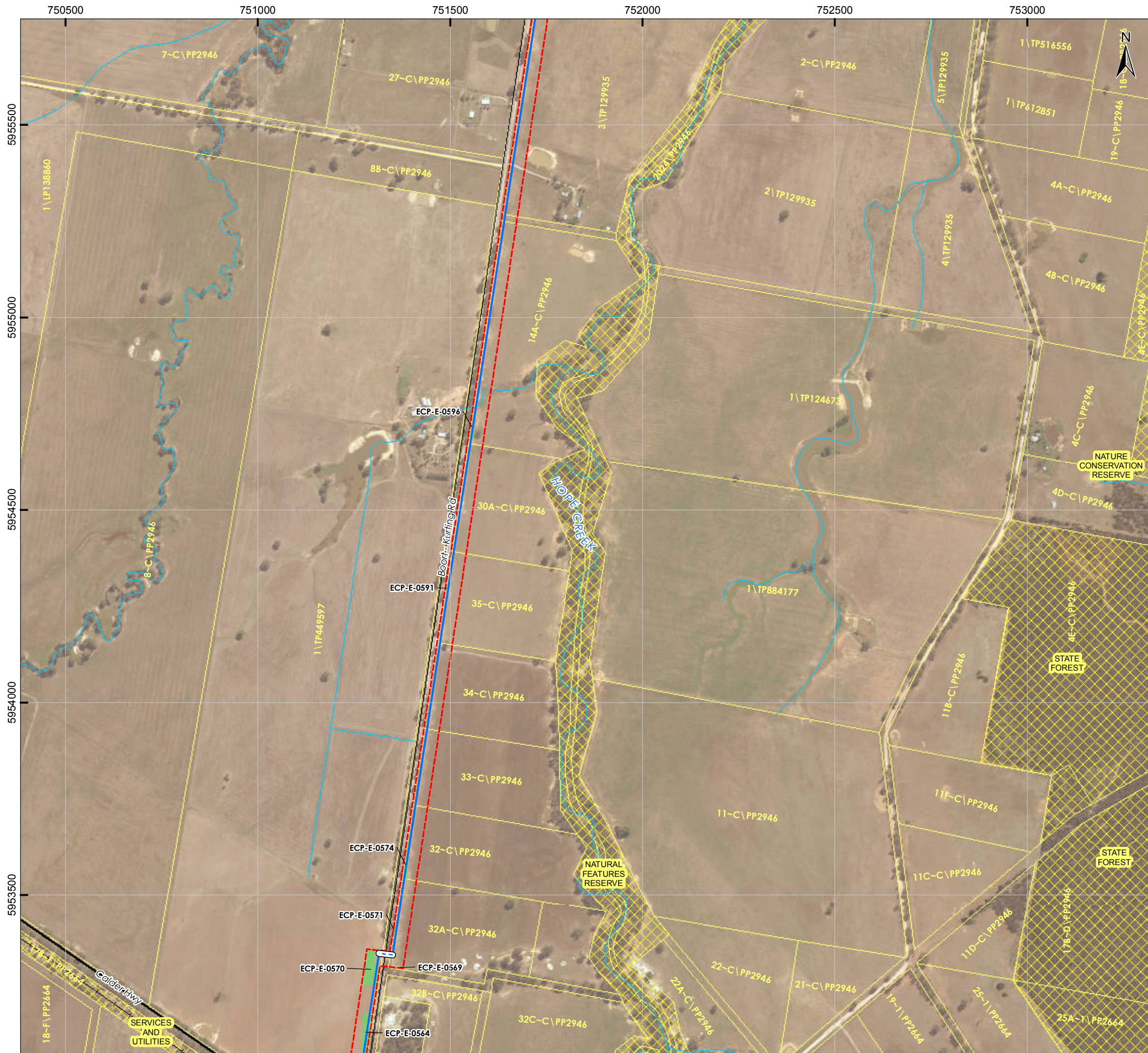
- Pump Station Location
- SWLP Trunk Pipeline
- Alternative Trunk
- Trenchless Crossing
- SWLP 40m Corridor
- ECP Source: Derived from EVCBCS data
- ECP Source: Derived from Aerial Imagery
- Highway
- Arterial Road
- Collector Road
- Local Road
- Watercourse
- Cadastral Boundary
- Public Land

0 100 200 400 600 800
Metres



DISCLAIMER: This plan was prepared for the purpose and exclusive use of GWM Water and is not to be used for any other purpose. This map is not guaranteed to be free from error or omission. The location of features should not be relied on as exact field locations.
 Datasets: OpenStreetMap
 Projection: GDA94 MGA54

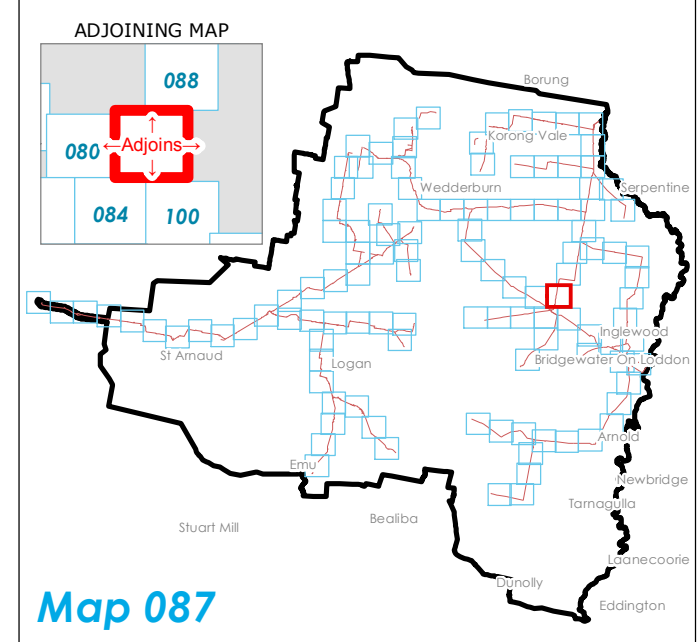
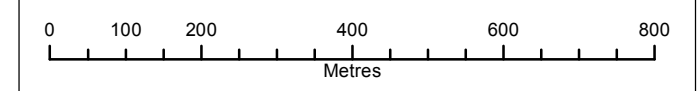
DATE	16/12/2016	SCALE	@A3: 1:10,000	CHECKED	I.Mackey
STATUS	DRAFT	PRODUCED	A.Curtis	APPROVED	I.Spence
MAP No.	86 of 116	DWG No.	GWM_ECP_0001_01A	REV	01A



PROJECT
South West Loddon Rural Water Supply Project

TITLE
Environmental Control Point (ECP) Identification

- LEGEND**
- Pump Station Location
 - SWLP Trunk Pipeline
 - Alternative Trunk
 - Trenchless Crossing
 - SWLP 40m Corridor
 - ECP Source Derived from EVCBCS data
 - ECP Source Derived from Aerial Imagery
 - Highway
 - Arterial Road
 - Collector Road
 - Local Road
 - Watercourse
 - Cadastral Boundary
 - Public Land



DISCLAIMER: This plan was prepared for the purpose and exclusive use of GWM Water and is not to be used for any other purpose. This map is not guaranteed to be free from error or omission. The location of features should not be relied on as exact field locations.
 Datasets: OpenStreetMap
 Projection: GDA94 MGA54

DATE	16/12/2016	SCALE	@A3: 1:10,000	CHECKED	I.Mackey
STATUS	DRAFT	PRODUCED	A.Curtis	APPROVED	I.Spence
MAP No.	87 of 116	DWG No.	GWM_ECP_0001_01A	REV	01A



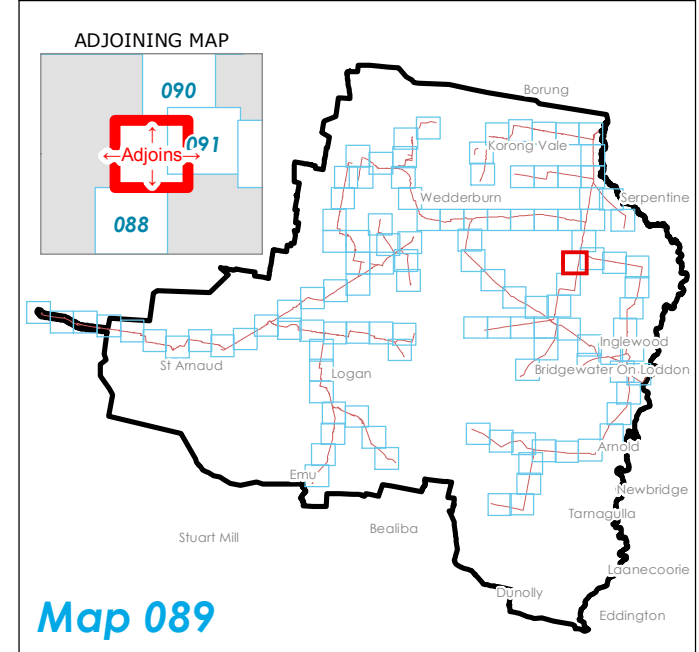
PROJECT
South West Loddon Rural Water Supply Project

TITLE
Environmental Control Point (ECP) Identification

LEGEND

Pump Station Location	Highway
SWLP Trunk Pipeline	Arterial Road
Alternative Trunk	Collector Road
Trenchless Crossing	Local Road
SWLP 40m Corridor	Watercourse
Derived from EVCBCS data	Cadastral Boundary
Derived from Aerial Imagery	Public Land

0 100 200 400 600 800
Metres



DISCLAIMER: This plan was prepared for the purpose and exclusive use of GWM Water and is not to be used for any other purpose. This map is not guaranteed to be free from error or omission. The location of features should not be relied on as exact field locations.
 Datasets: OpenStreetMap
 Projection: GDA94 MGA54

DATE	16/12/2016	SCALE	@A3: 1:10,000	CHECKED	I.Mackey
STATUS	DRAFT	PRODUCED	A.Curtis	APPROVED	I.Spence
MAP No.	89 of 116	DWG No.	GWM_ECP_0001_01A	REV	01A



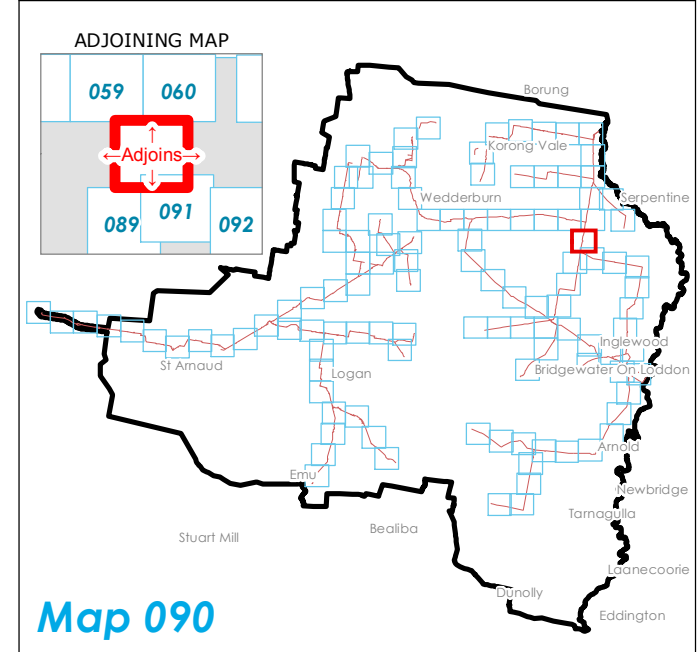
PROJECT
South West Loddon Rural Water Supply Project

TITLE
Environmental Control Point (ECP) Identification

LEGEND

Pump Station Location	Highway
SWLP Trunk Pipeline	Arterial Road
Alternative Trunk	Collector Road
Trenchless Crossing	Local Road
SWLP 40m Corridor	Watercourse
Derived from EVCBCS data	Cadastral Boundary
Derived from Aerial Imagery	Public Land

0 100 200 400 600 800
Metres



DISCLAIMER: This plan was prepared for the purpose and exclusive use of GWM Water and is not to be used for any other purpose. This map is not guaranteed to be free from error or omission. The location of features should not be relied on as exact field locations.
 Datasets: OpenStreetMap
 Projection: GDA94 MGA54

DATE	16/12/2016	SCALE	@A3: 1:10,000	CHECKED	I.Mackey
STATUS	DRAFT	PRODUCED	A.Curtis	APPROVED	I.Spence
MAP No.	90 of 116	DWG No.	GWM_ECP_0001_01A	REV	01A

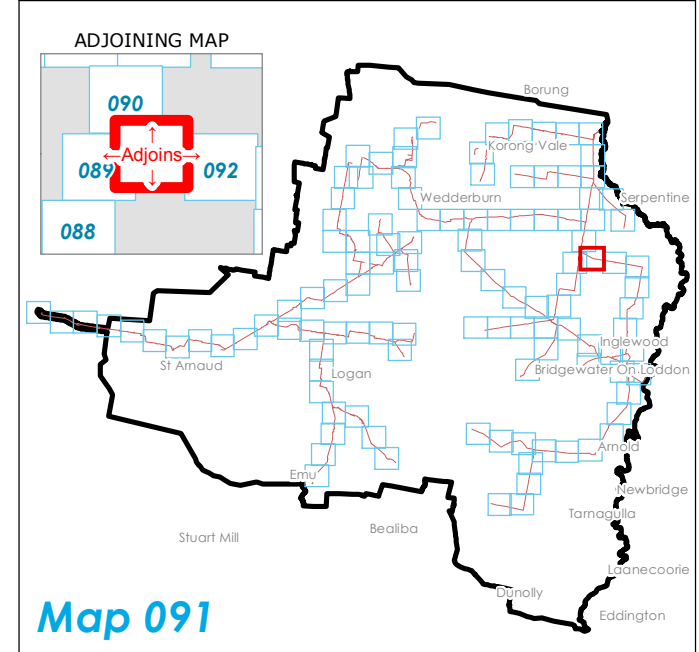
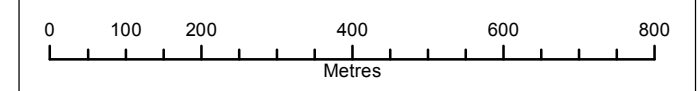


PROJECT
South West Loddon Rural Water Supply Project

TITLE
Environmental Control Point (ECP) Identification

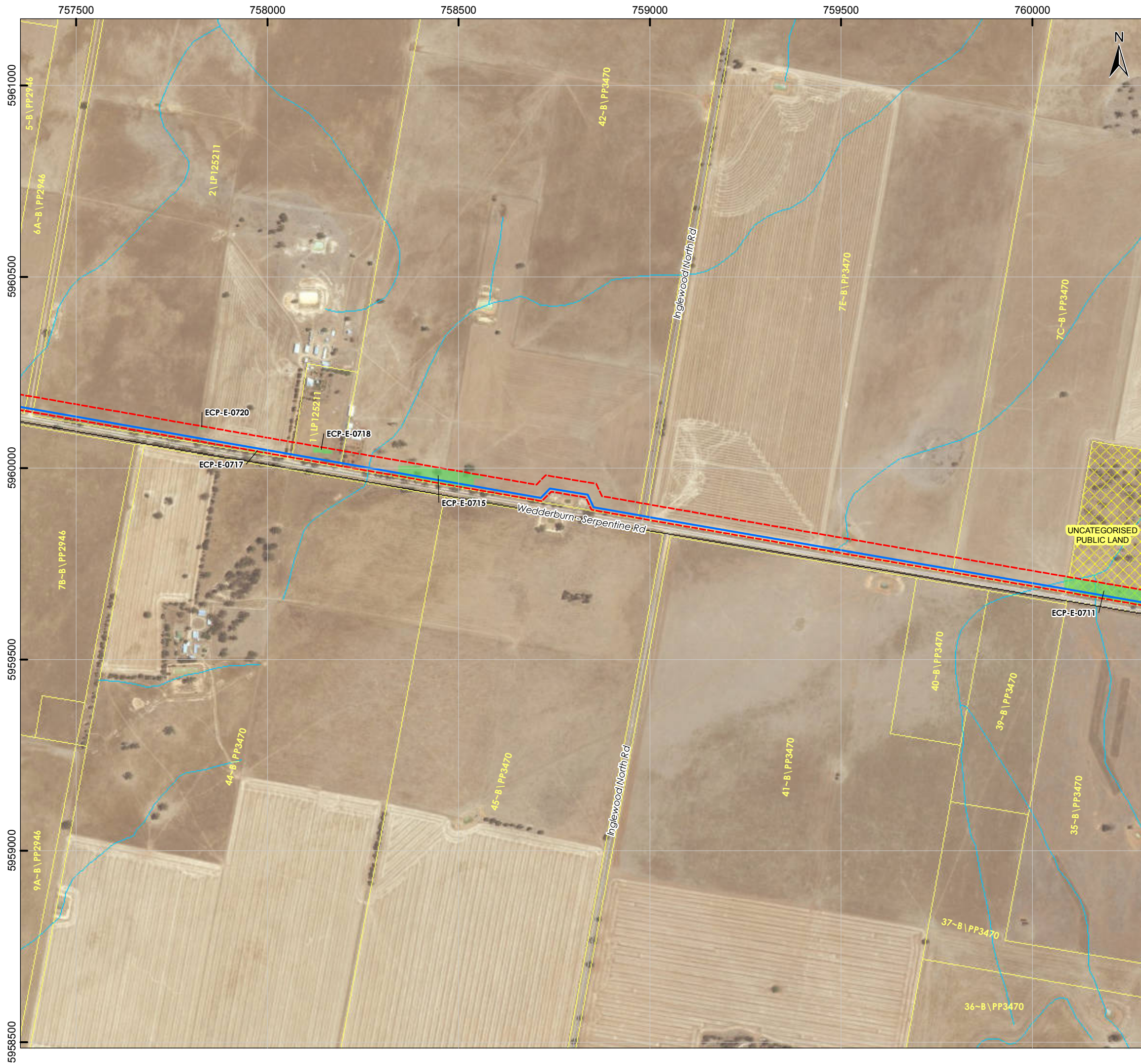
LEGEND

Pump Station Location	Highway
SWLP Trunk Pipeline	Arterial Road
Alternative Trunk	Collector Road
Trenchless Crossing	Local Road
SWLP 40m Corridor	Watercourse
ECP Source Derived from EVCBCS data	Cadastral Boundary
ECP Source Derived from Aerial Imagery	Public Land



DISCLAIMER: This plan was prepared for the purpose and exclusive use of GWM Water and is not to be used for any other purpose. This map is not guaranteed to be free from error or omission. The location of features should not be relied on as exact field locations.
 Datasets: OpenStreetMap
 Projection: GDA94 MGA54

DATE	16/12/2016	SCALE	@A3: 1:10,000	CHECKED	I.Mackey
STATUS	DRAFT	PRODUCED	A.Curtis	APPROVED	I.Spence
MAP No.	91 of 116	DWG No.	GWM_ECP_0001_01A	REV	01A



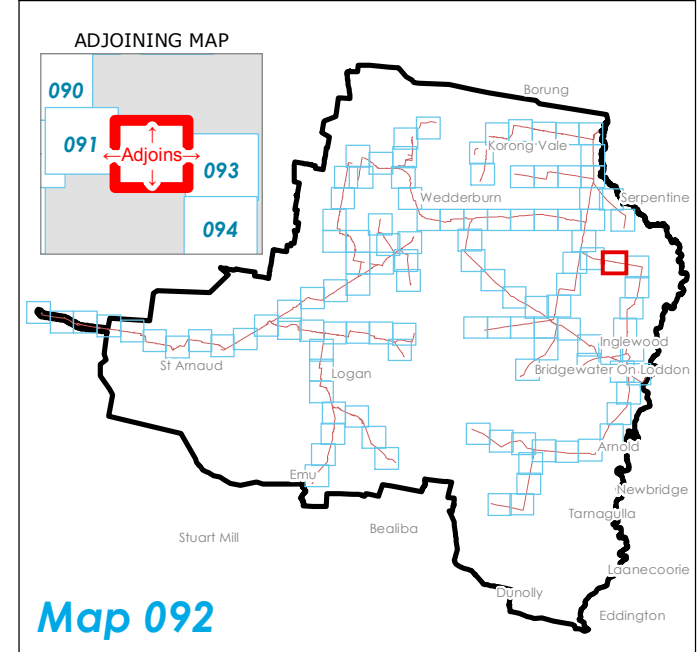
PROJECT
**South West Loddon Rural
 Water Supply Project**

TITLE
**Environmental Control Point (ECP)
 Identification**

LEGEND

	Pump Station Location		Highway
	SWLP Trunk Pipeline		Arterial Road
	Alternative Trunk		Collector Road
	Trenchless Crossing		Local Road
	SWLP 40m Corridor		Watercourse
	Derived from EVCBCS data		Cadastral Boundary
	Derived from Aerial Imagery		Public Land

0 100 200 400 600 800
Metres



DISCLAIMER: This plan was prepared for the purpose and exclusive use of GWM Water and is not to be used for any other purpose. This map is not guaranteed to be free from error or omission. The location of features should not be relied on as exact field locations.
 Datasets: OpenStreetMap
 Projection: GDA94 MGA54

DATE	16/12/2016	SCALE	@A3: 1:10,000	CHECKED	I.Mackey
STATUS	DRAFT	PRODUCED	A.Curtis	APPROVED	I.Spence
MAP No.	92 of 116	DWG No.	GWM_ECP_0001_01A	REV	01A

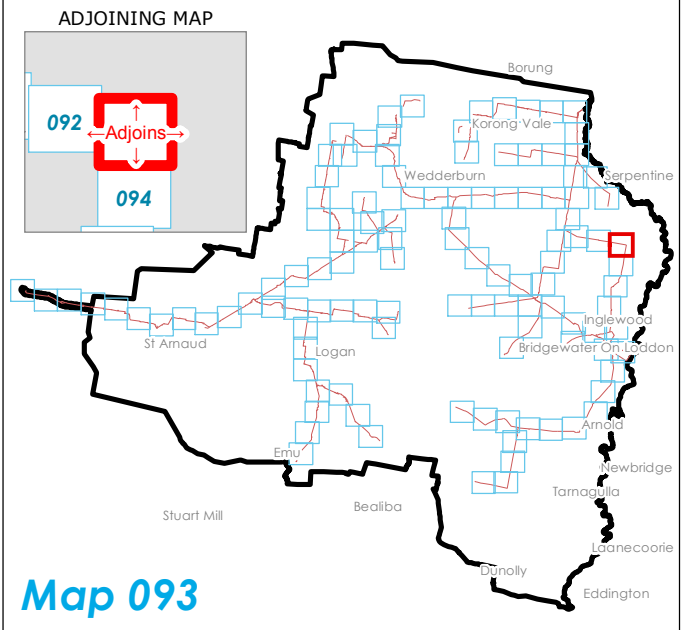
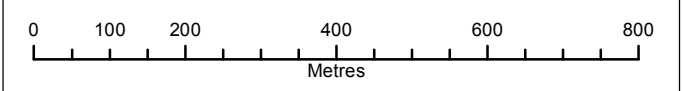


PROJECT
**South West Loddon Rural
 Water Supply Project**

TITLE
**Environmental Control Point (ECP)
 Identification**

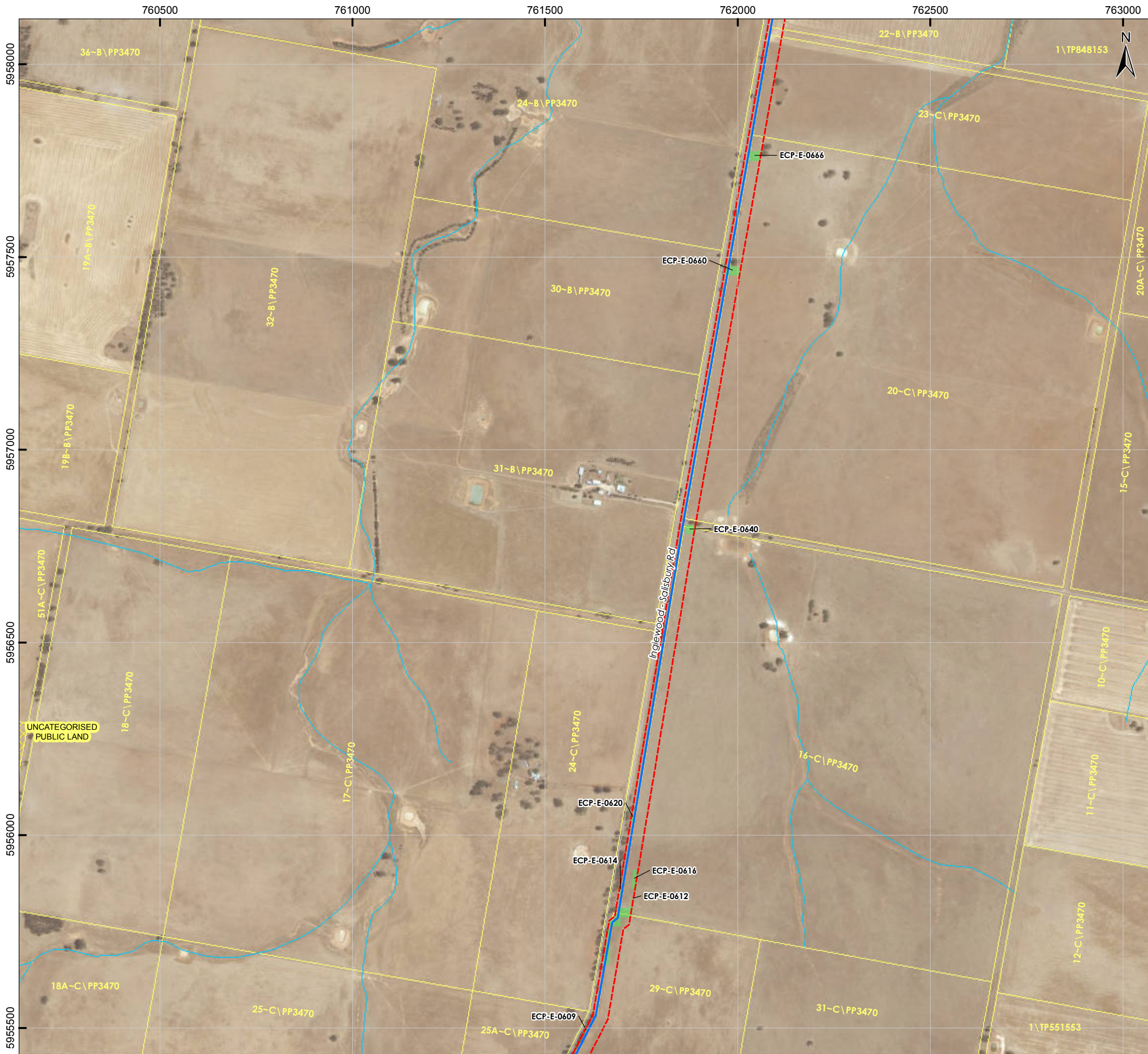
LEGEND

- Pump Station Location
- SWLP Trunk Pipeline
- Alternative Trunk
- Trenchless Crossing
- SWLP 40m Corridor
- ECP Source Derived from EVCBCS data
- ECP Source Derived from Aerial Imagery
- Highway
- Arterial Road
- Collector Road
- Local Road
- Watercourse
- Cadastral Boundary
- Public Land



DISCLAIMER: This plan was prepared for the purpose and exclusive use of GWM Water and is not to be used for any other purpose. This map is not guaranteed to be free from error or omission. The location of features should not be relied on as exact field locations.
 Datasets: OpenStreetMap
 Projection: GDA94 MGA54

DATE	16/12/2016	SCALE	@A3: 1:10,000	CHECKED	I.Mackey
STATUS	DRAFT	PRODUCED	A.Curtis	APPROVED	I.Spence
MAP No.	93 of 116	DWG No.	GWM_ECP_0001_01A	REV	01A

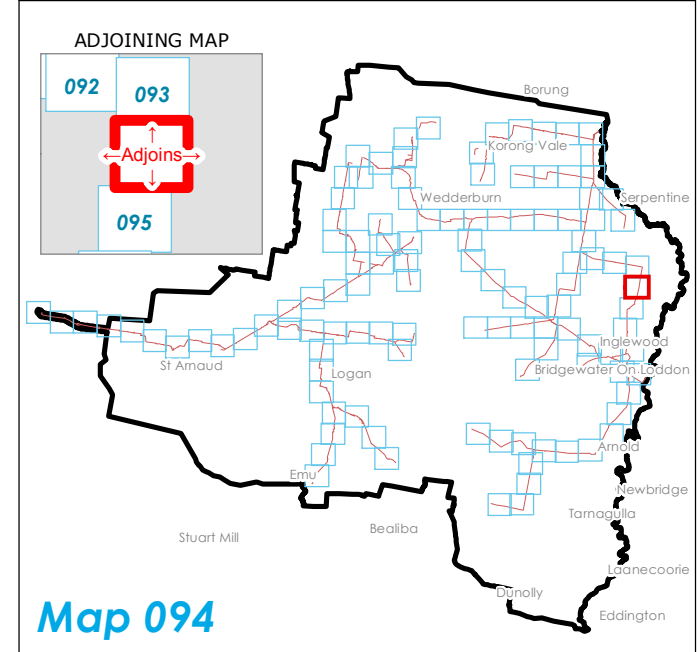
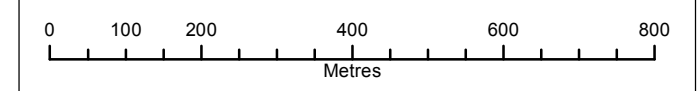


PROJECT
South West Loddon Rural Water Supply Project

TITLE
Environmental Control Point (ECP) Identification

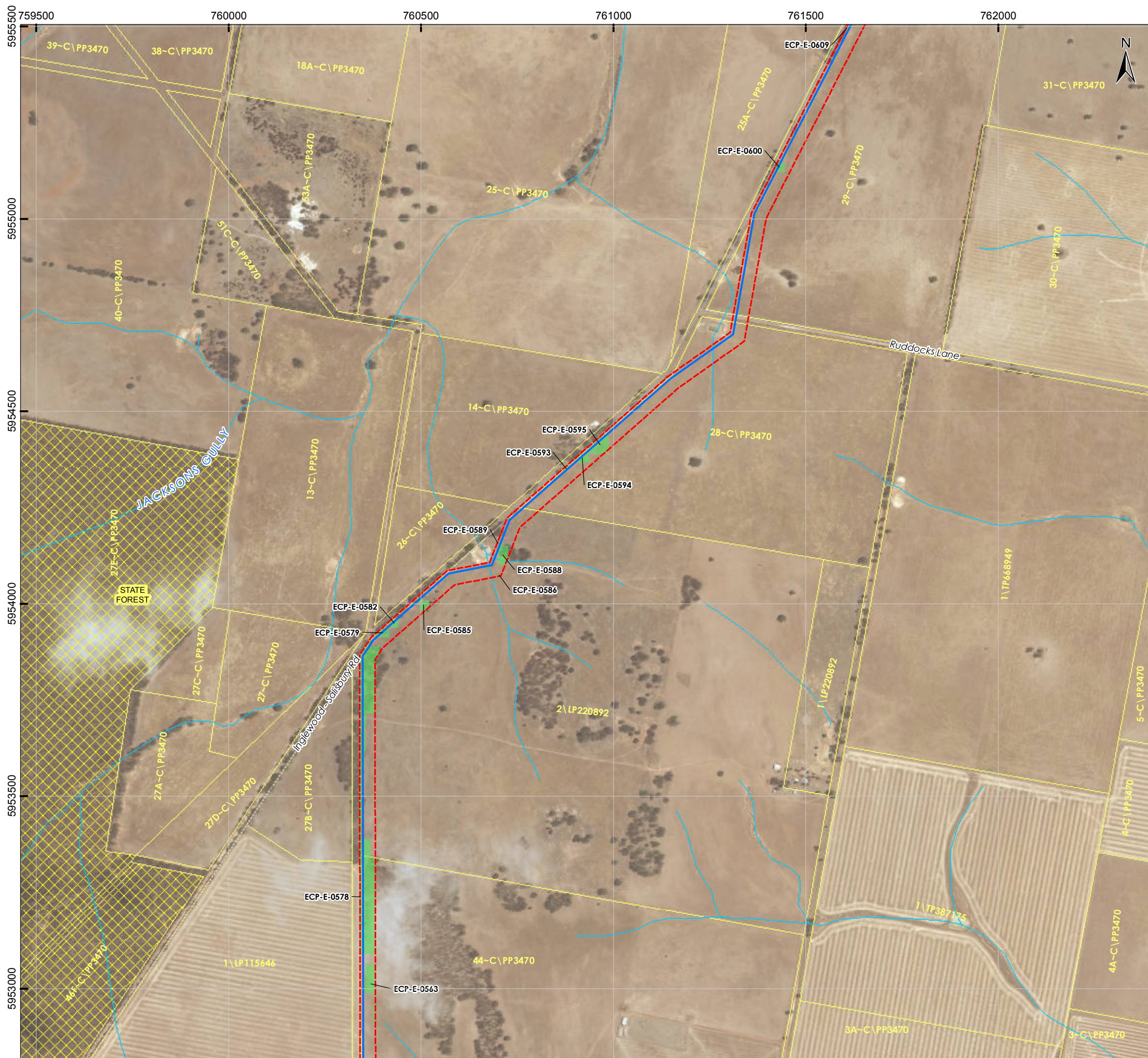
LEGEND

- Pump Station Location
- SWLP Trunk Pipeline
- Alternative Trunk
- Trenchless Crossing
- SWLP 40m Corridor
- ECP Source Derived from EVCBCS data
- ECP Source Derived from Aerial Imagery
- Highway
- Arterial Road
- Collector Road
- Local Road
- Watercourse
- Cadastral Boundary
- Public Land



DISCLAIMER: This plan was prepared for the purpose and exclusive use of GWM Water and is not to be used for any other purpose. This map is not guaranteed to be free from error or omission. The location of features should not be relied on as exact field locations.
 Datasets: OpenStreetMap
 Projection: GDA94 MGA54

DATE	16/12/2016	SCALE	@A3: 1:10,000	CHECKED	I.Mackey
STATUS	DRAFT	PRODUCED	A.Curtis	APPROVED	I.Spence
MAP No.	94 of 116	DWG No.	GWM_ECP_0001_01A	REV	01A



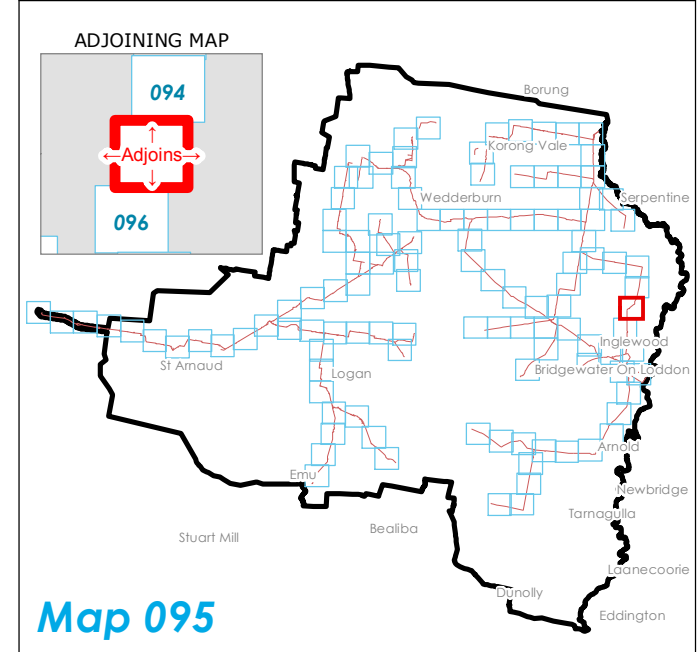
PROJECT
**South West Loddon Rural
 Water Supply Project**

TITLE
**Environmental Control Point (ECP)
 Identification**

LEGEND

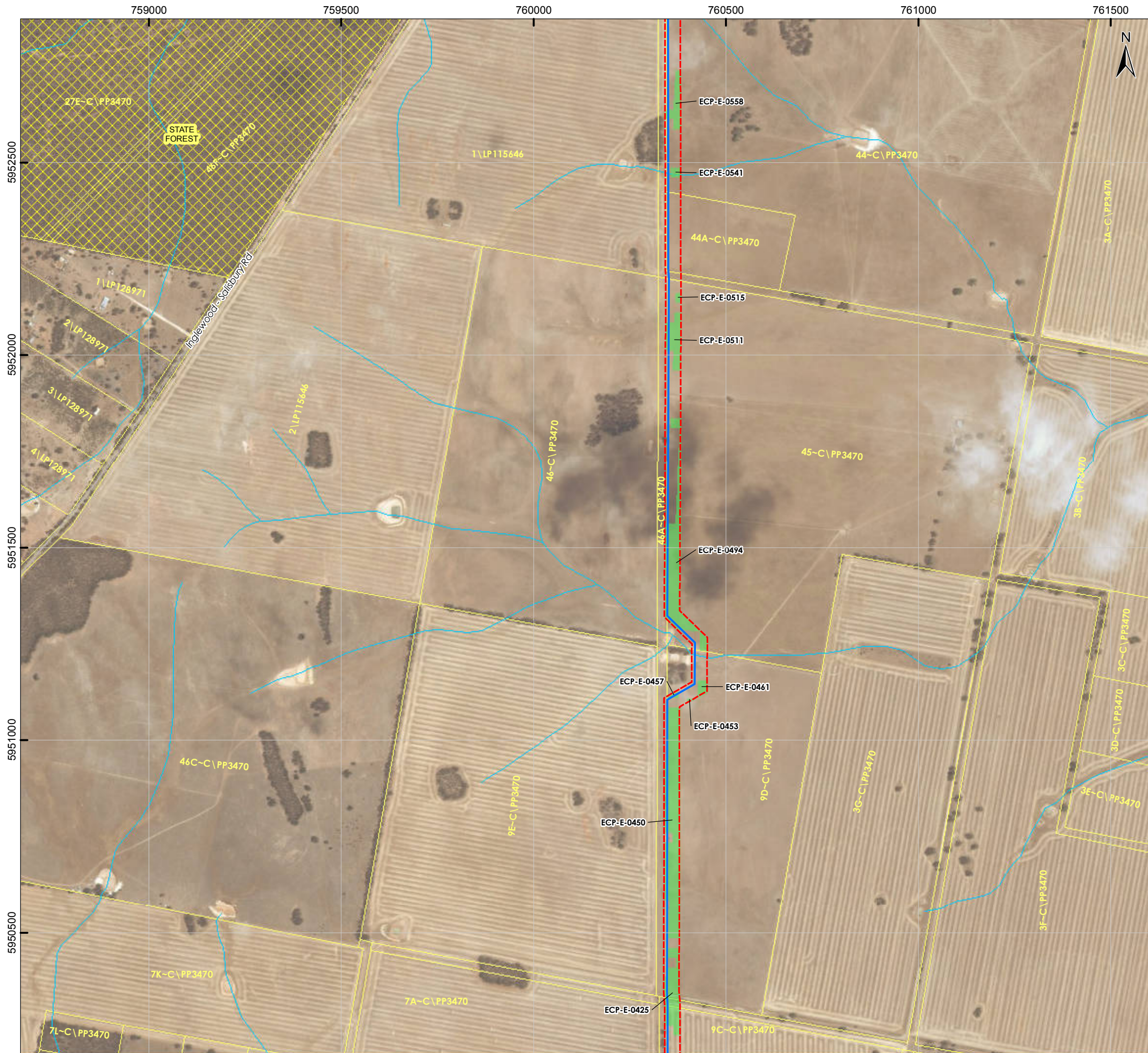
- Pump Station Location
- SWLP Trunk Pipeline
- Alternative Trunk
- Trenchless Crossing
- SWLP 40m Corridor
- ECP Source Derived from EVCBCS data
- ECP Source Derived from Aerial Imagery
- Highway
- Arterial Road
- Collector Road
- Local Road
- Watercourse
- Cadastral Boundary
- Public Land

0 100 200 400 600 800
Metres



DISCLAIMER: This plan was prepared for the purpose and exclusive use of GWM Water and is not to be used for any other purpose. This map is not guaranteed to be free from error or omission. The location of features should not be relied on as exact field locations.
 Datasets: OpenStreetMap
 Projection: GDA94 MGA54

DATE	16/12/2016	SCALE	@A3: 1:10,000	CHECKED	I.Mackey
STATUS	DRAFT	PRODUCED	A.Curtis	APPROVED	I.Spence
MAP No.	95 of 116	DWG No.	GWM_ECP_0001_01A	REV	01A



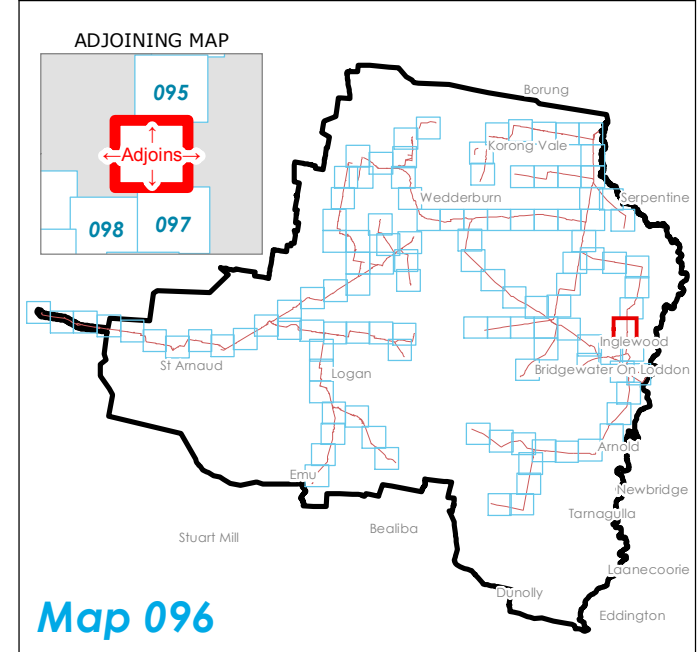
PROJECT
South West Loddon Rural Water Supply Project

TITLE
Environmental Control Point (ECP) Identification

LEGEND

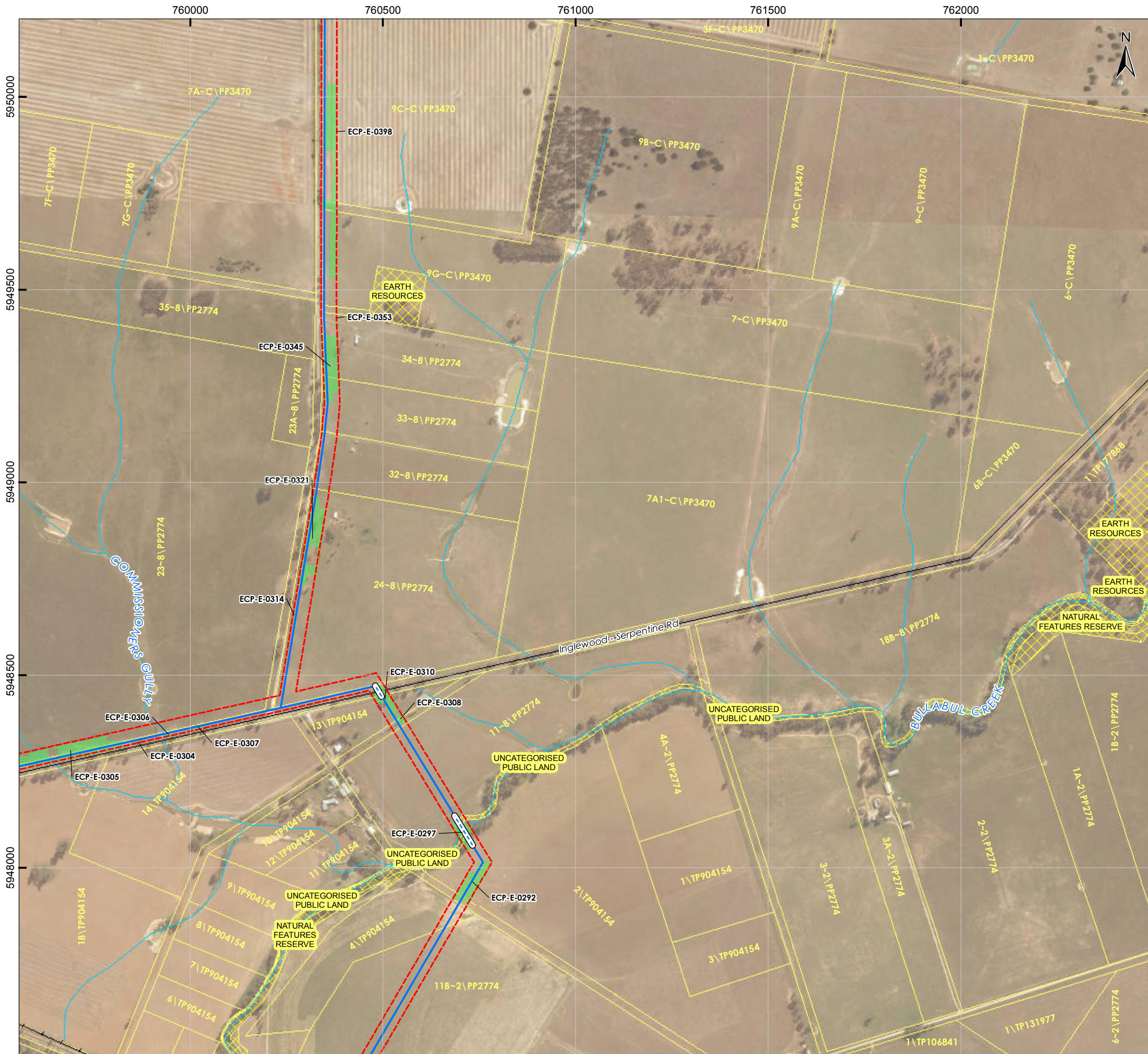
- Pump Station Location
- SWLP Trunk Pipeline
- Alternative Trunk
- Trenchless Crossing
- SWLP 40m Corridor
- ECP Source: Derived from EVCBCS data
- ECP Source: Derived from Aerial Imagery
- Highway
- Arterial Road
- Collector Road
- Local Road
- Watercourse
- Cadastral Boundary
- Public Land

0 100 200 400 600 800
Metres



DISCLAIMER: This plan was prepared for the purpose and exclusive use of GWM Water and is not to be used for any other purpose. This map is not guaranteed to be free from error or omission. The location of features should not be relied on as exact field locations.
 Datasets: OpenStreetMap
 Projection: GDA94 MGA54

DATE	16/12/2016	SCALE	@A3: 1:10,000	CHECKED	I.Mackey
STATUS	DRAFT	PRODUCED	A.Curtis	APPROVED	I.Spence
MAP No.	96 of 116	DWG No.	GWM_ECP_0001_01A	REV	01A



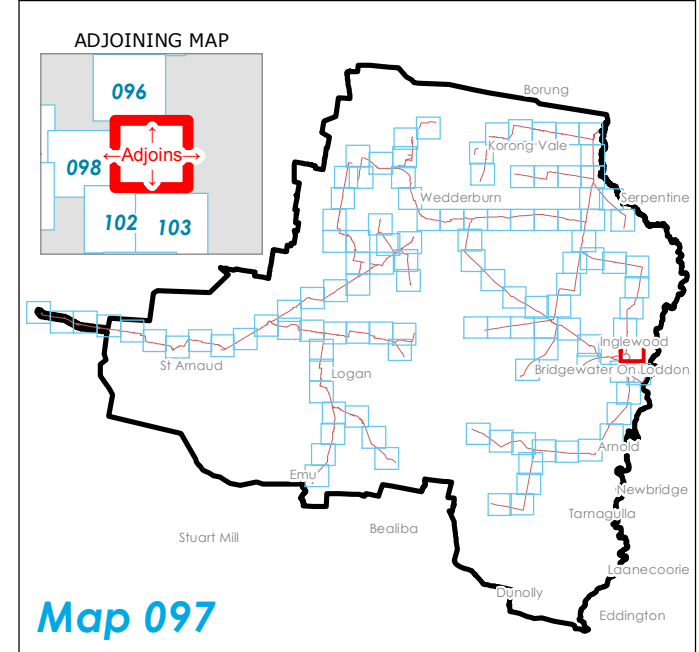
PROJECT
South West Loddon Rural Water Supply Project

TITLE
Environmental Control Point (ECP) Identification

LEGEND

- Pump Station Location
- SWLP Trunk Pipeline
- Alternative Trunk
- Trenchless Crossing
- SWLP 40m Corridor
- ECP Source: Derived from EVCBCS data
- ECP Source: Derived from Aerial Imagery
- Highway
- Arterial Road
- Collector Road
- Local Road
- Watercourse
- Cadastral Boundary
- Public Land

0 100 200 400 600 800
Metres



DISCLAIMER: This plan was prepared for the purpose and exclusive use of GWM Water and is not to be used for any other purpose. This map is not guaranteed to be free from error or omission. The location of features should not be relied on as exact field locations.
 Datasets: OpenStreetMap
 Projection: GDA94 MGA54

DATE	16/12/2016	SCALE	@A3: 1:10,000	CHECKED	I.Mackey
STATUS	DRAFT	PRODUCED	A.Curtis	APPROVED	I.Spence
MAP No.	97 of 116	DWG No.	GWM_ECP_0001_01A	REV	01A



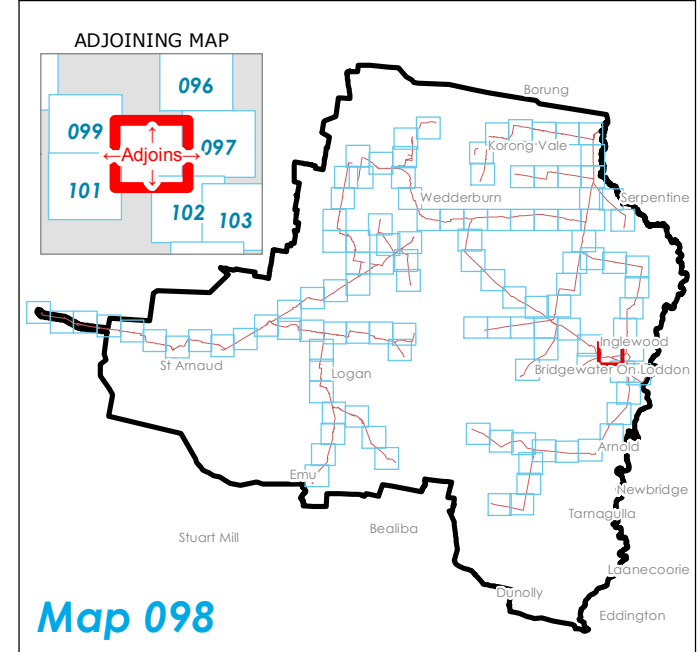
PROJECT
**South West Loddon Rural
 Water Supply Project**

TITLE
**Environmental Control Point (ECP)
 Identification**

LEGEND

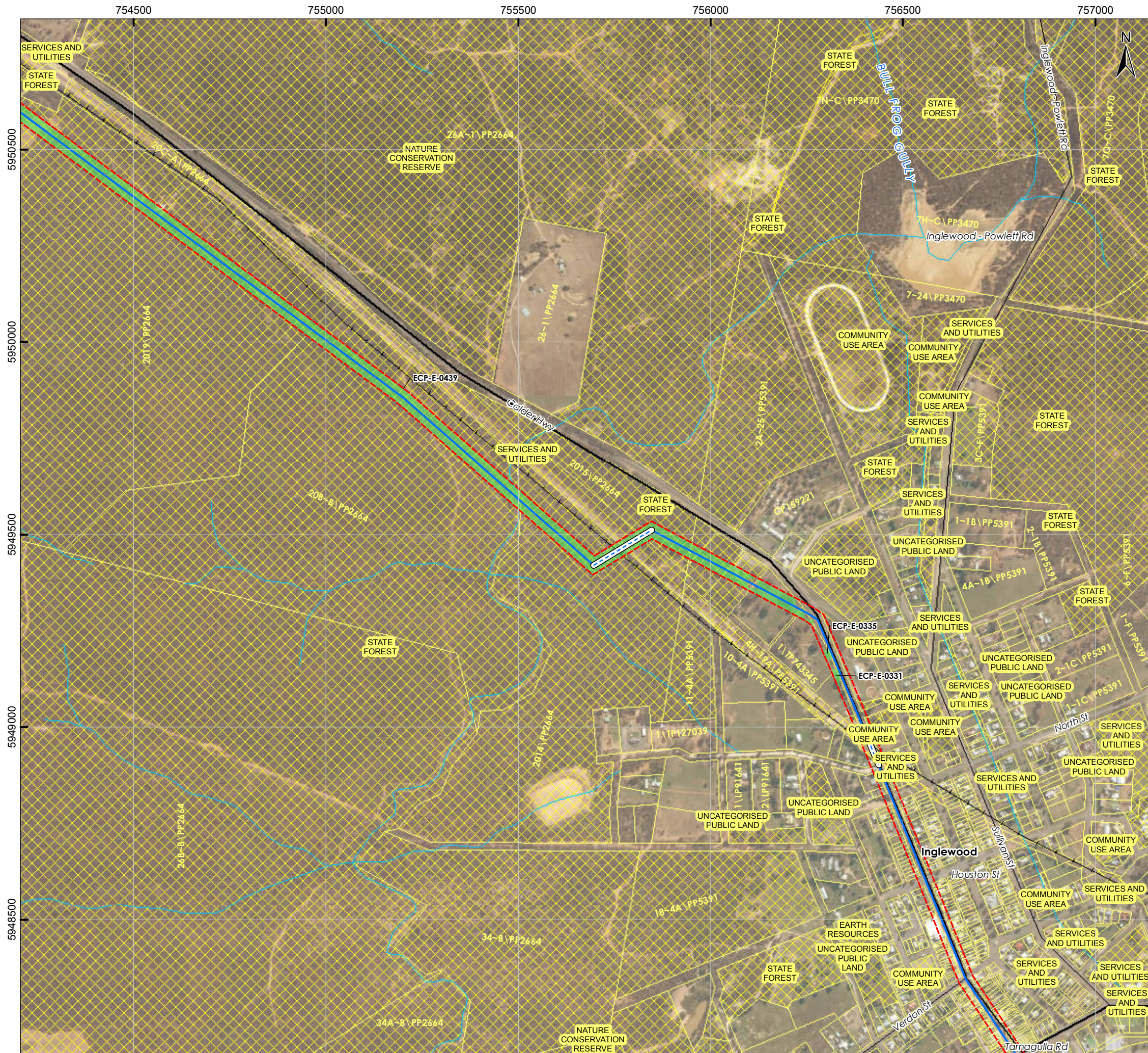
- Pump Station Location
- SWLP Trunk Pipeline
- Alternative Trunk
- Trenchless Crossing
- SWLP 40m Corridor
- ECP Source Derived from EVCBCS data
- ECP Source Derived from Aerial Imagery
- Highway
- Arterial Road
- Collector Road
- Local Road
- Watercourse
- Cadastral Boundary
- Public Land

0 100 200 400 600 800
Metres



DISCLAIMER: This plan was prepared for the purpose and exclusive use of GWM Water and is not to be used for any other purpose. This map is not guaranteed to be free from error or omission. The location of features should not be relied on as exact field locations.
 Datasets: OpenStreetMap
 Projection: GDA94 MGA54

DATE	16/12/2016	SCALE	@A3: 1:10,000	CHECKED	I.Mackey
STATUS	DRAFT	PRODUCED	A.Curtis	APPROVED	I.Spence
MAP No.	98 of 116	DWG No.	GWM_ECP_0001_01A	REV	01A



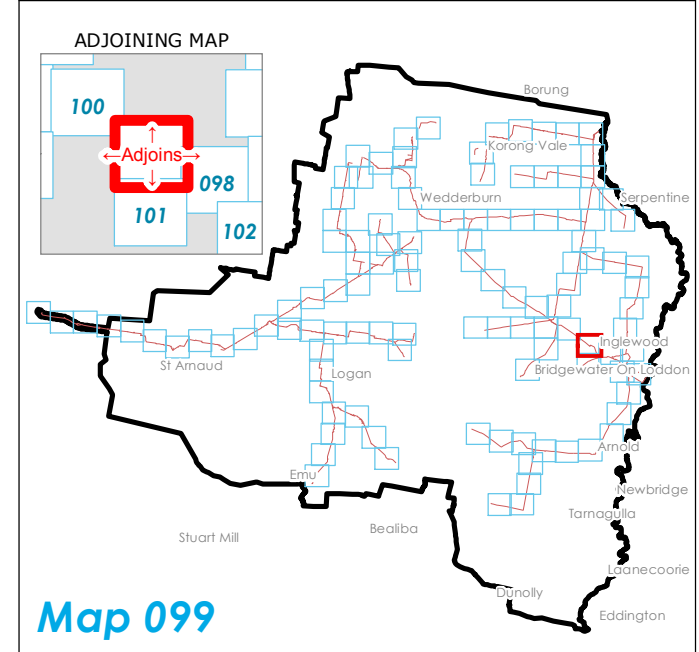
PROJECT
South West Loddon Rural Water Supply Project

TITLE
Environmental Control Point (ECP) Identification

LEGEND

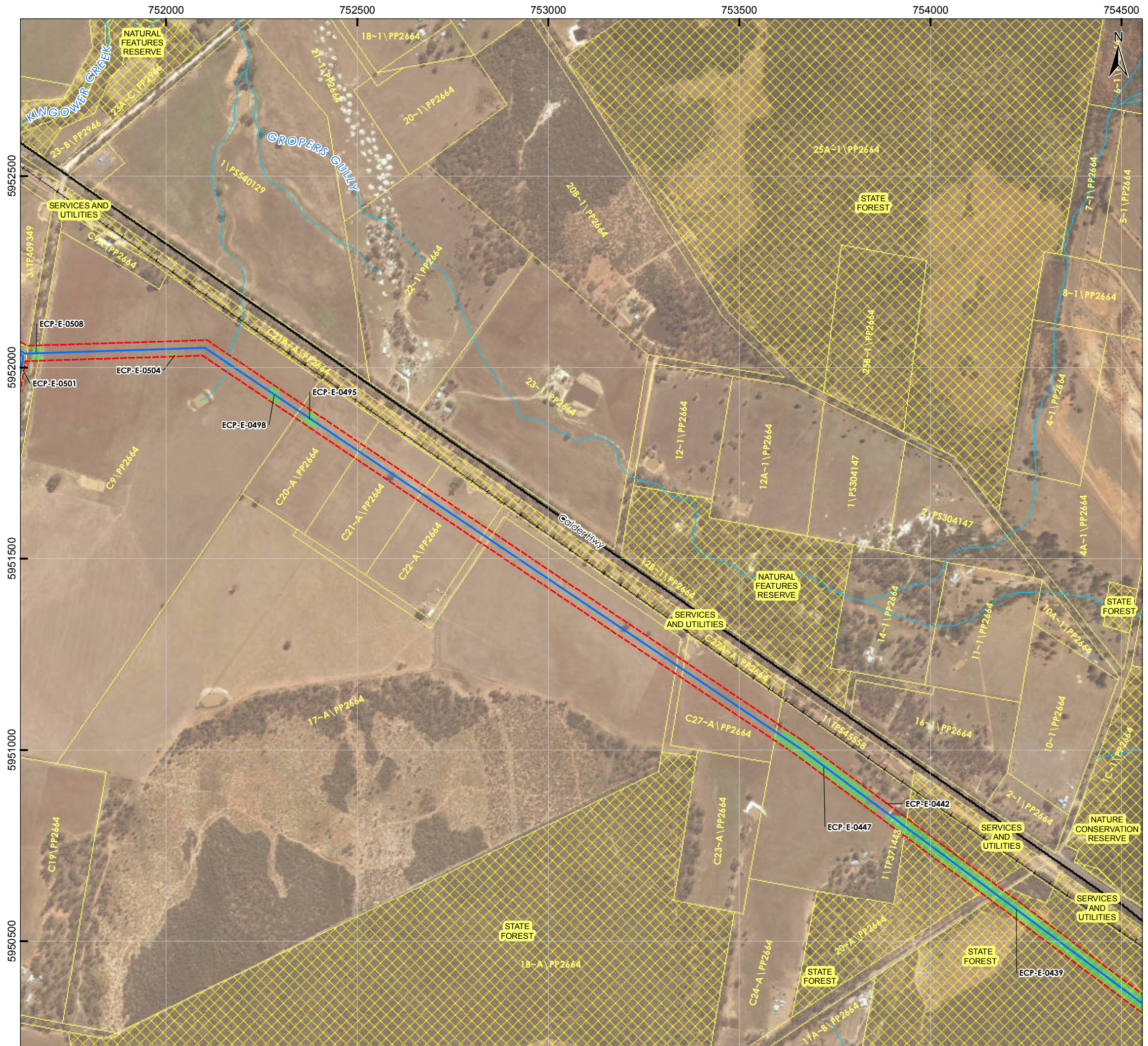
Pump Station Location	Highway
SWLP Trunk Pipeline	Arterial Road
Alternative Trunk	Collector Road
Trenchless Crossing	Local Road
SWLP 40m Corridor	Watercourse
ECP Source Derived from EVCBCS data	Cadastral Boundary
ECP Source Derived from Aerial Imagery	Public Land

0 100 200 400 600 800
Metres



DISCLAIMER: This plan was prepared for the purpose and exclusive use of GWM Water and is not to be used for any other purpose. This map is not guaranteed to be free from error or omission. The location of features should not be relied on as exact field locations.
 Datasets: OpenStreetMap
 Projection: GDA94 MGA54

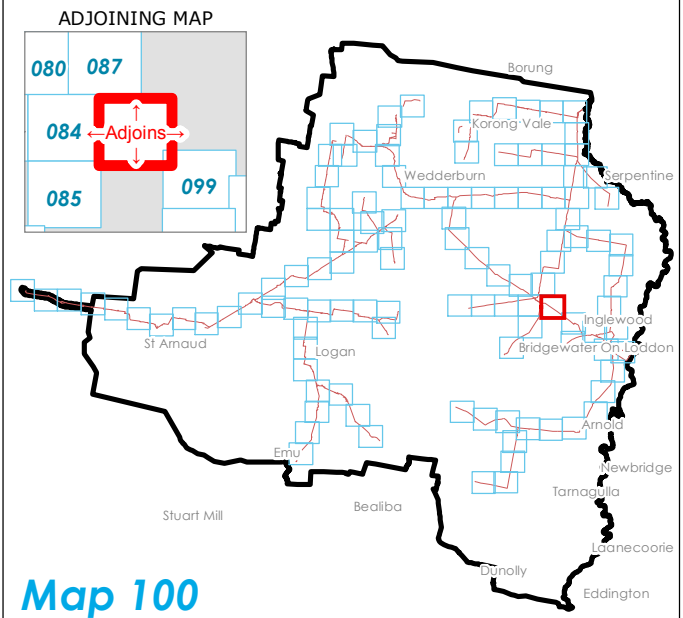
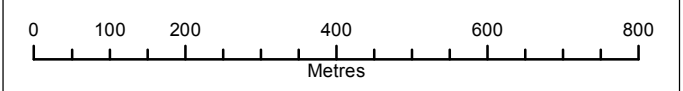
DATE	16/12/2016	SCALE	@A3: 1:10,000	CHECKED	I.Mackey
STATUS	DRAFT	PRODUCED	A.Curtis	APPROVED	I.Spence
MAP No.	99 of 116	DWG No.	GWM_ECP_0001_01A	REV	01A



PROJECT
South West Loddon Rural Water Supply Project

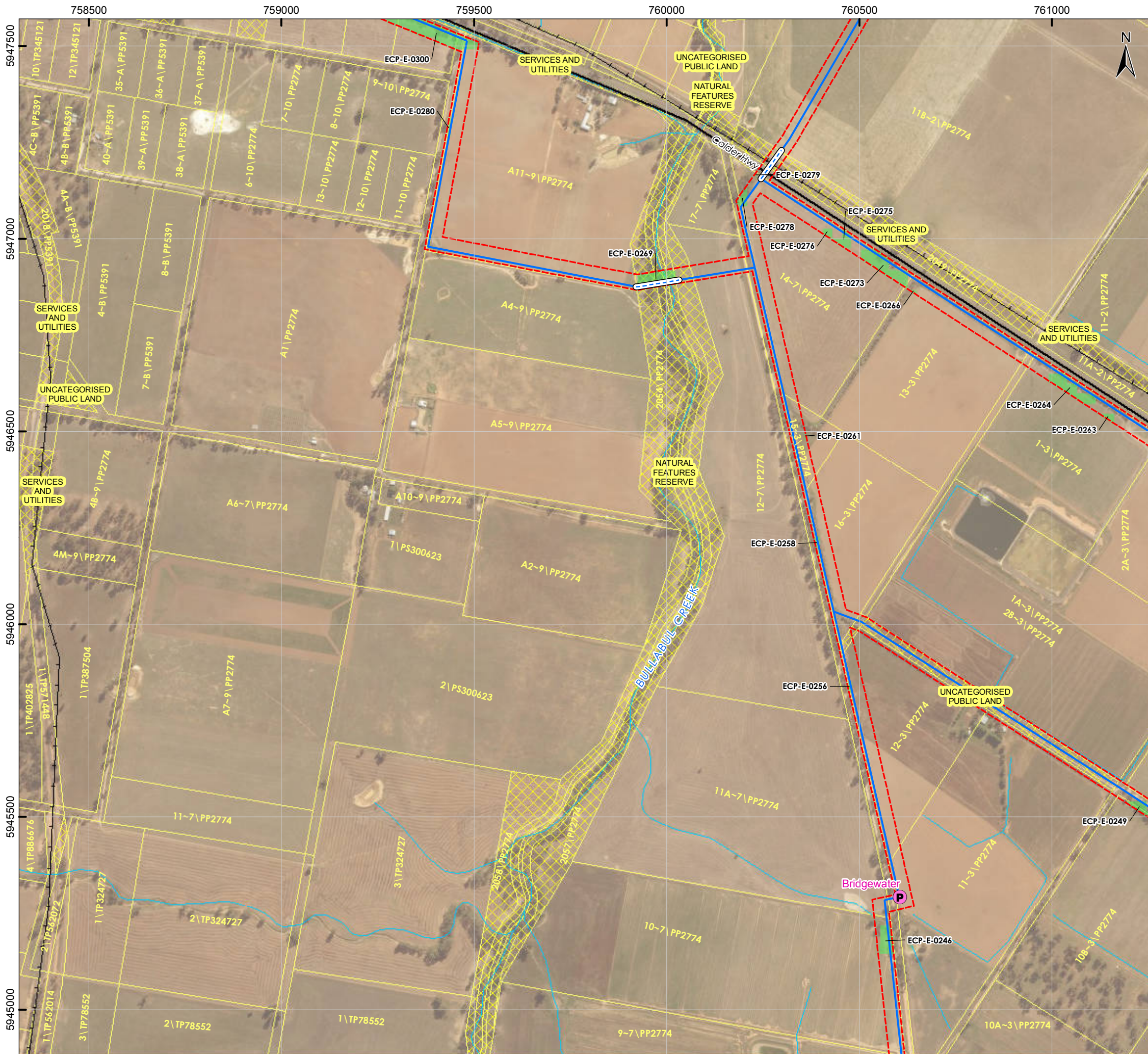
TITLE
Environmental Control Point (ECP) Identification

- LEGEND**
- Pump Station Location
 - SWLP Trunk Pipeline
 - Alternative Trunk
 - Trenchless Crossing
 - SWLP 40m Corridor
 - ECP Source: Derived from EVCBCS data
 - ECP Source: Derived from Aerial Imagery
 - Highway
 - Arterial Road
 - Collector Road
 - Local Road
 - Watercourse
 - Cadastral Boundary
 - Public Land



DISCLAIMER: This plan was prepared for the purpose and exclusive use of GWM Water and is not to be used for any other purpose. This map is not guaranteed to be free from error or omission. The location of features should not be relied on as exact field locations.
 Datasets: OpenStreetMap
 Projection: GDA94 MGA54

DATE	16/12/2016	SCALE	@A3: 1:10,000	CHECKED	I.Mackey
STATUS	DRAFT	PRODUCED	A.Curtis	APPROVED	I.Spence
MAP No.	100 of 116	DWG No.	GWM_ECP_0001_01A	REV	01A



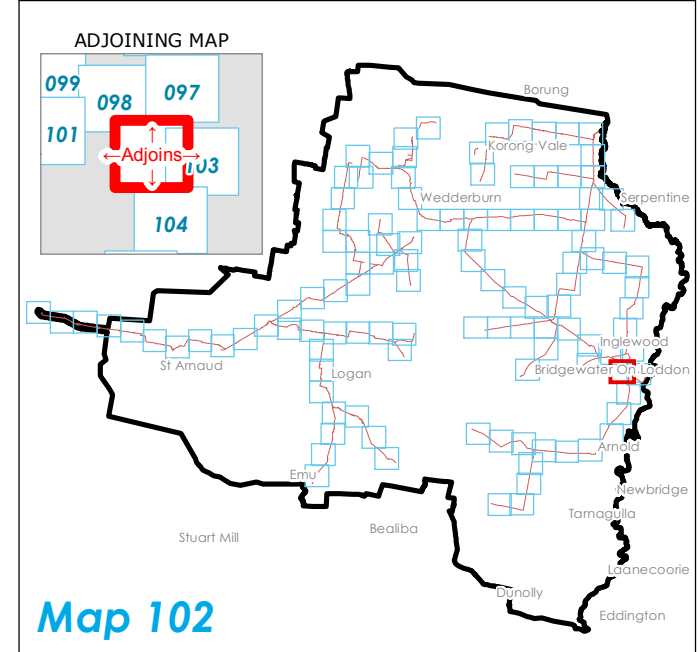
PROJECT
South West Loddon Rural Water Supply Project

TITLE
Environmental Control Point (ECP) Identification

LEGEND

- P Pump Station Location
- SWLP Trunk Pipeline
- - - Alternative Trunk
- Trenchless Crossing
- SWLP 40m Corridor
- Derived from EVCBCS data
- Derived from Aerial Imagery
- Highway
- Arterial Road
- Collector Road
- Local Road
- Watercourse
- Cadastral Boundary
- Public Land

0 100 200 400 600 800
Metres

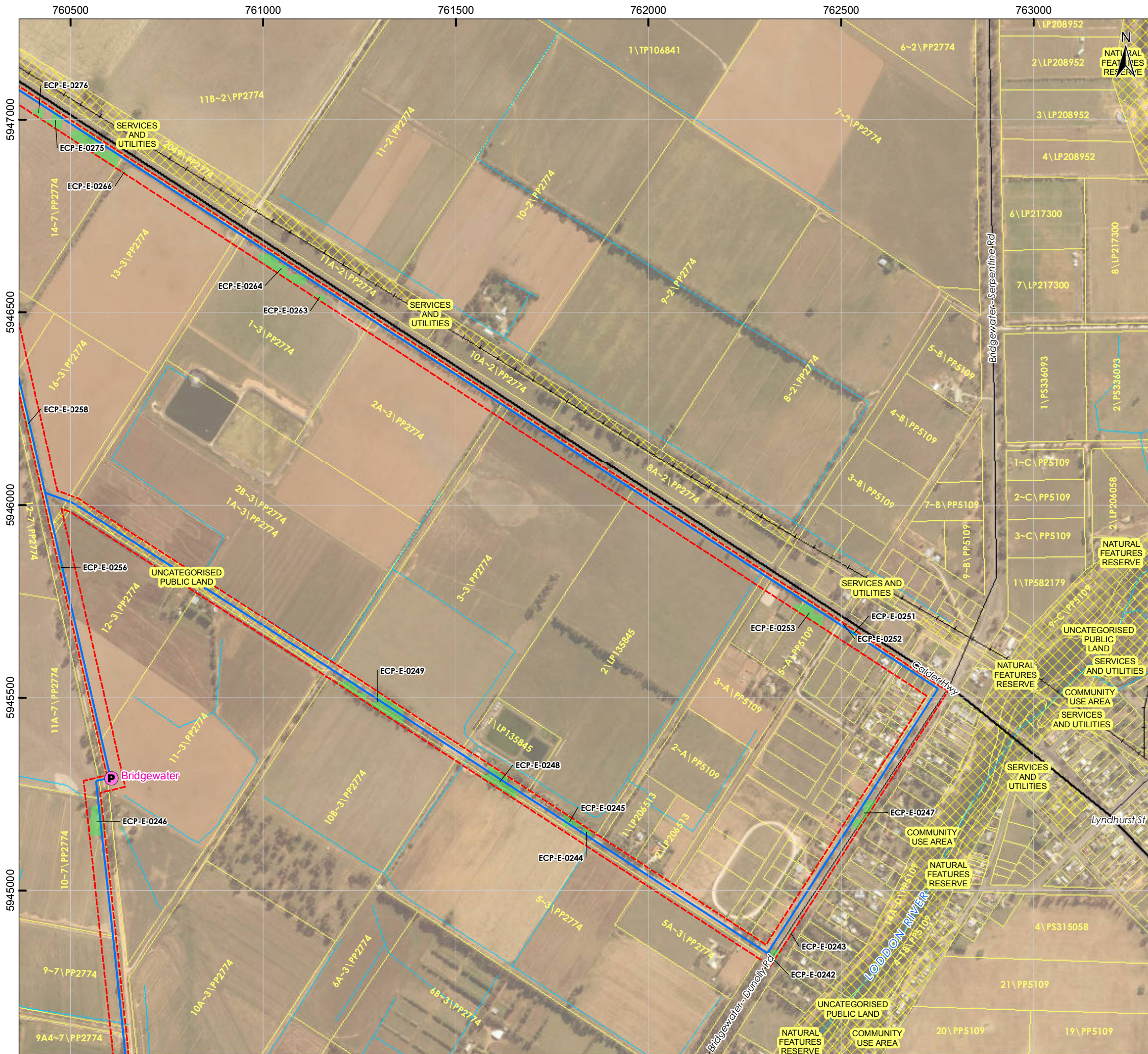


PROJECT MANAGEMENT

GWMWater

DISCLAIMER: This plan was prepared for the purpose and exclusive use of GWM Water and is not to be used for any other purpose. This map is not guaranteed to be free from error or omission. The location of features should not be relied on as exact field locations.
 Datasets: OpenStreetMap
 Projection: GDA94 MGA54

DATE	16/12/2016	SCALE	@A3: 1:10,000	CHECKED	I.Mackey
STATUS	DRAFT	PRODUCED	A.Curtis	APPROVED	I.Spence
MAP No.	102 of 116	DWG No.	GWM_ECP_0001_01A	REV	01A



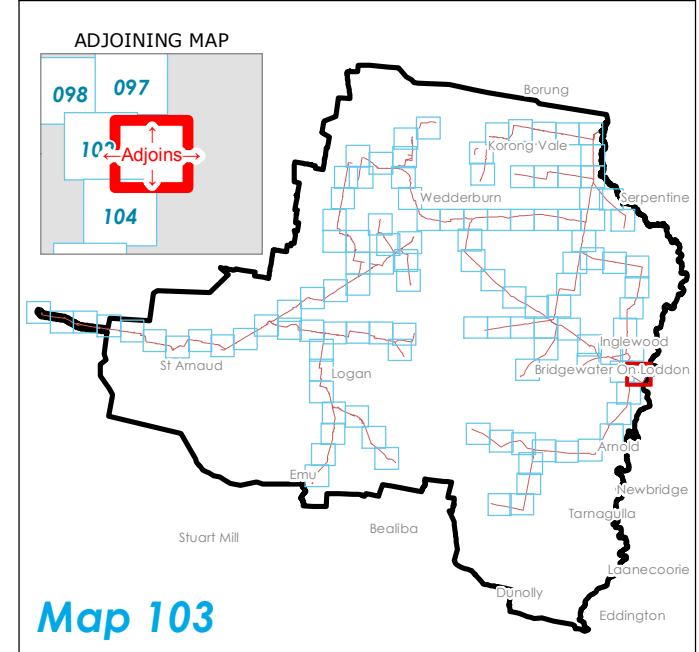
PROJECT
South West Loddon Rural Water Supply Project

TITLE
Environmental Control Point (ECP) Identification

LEGEND

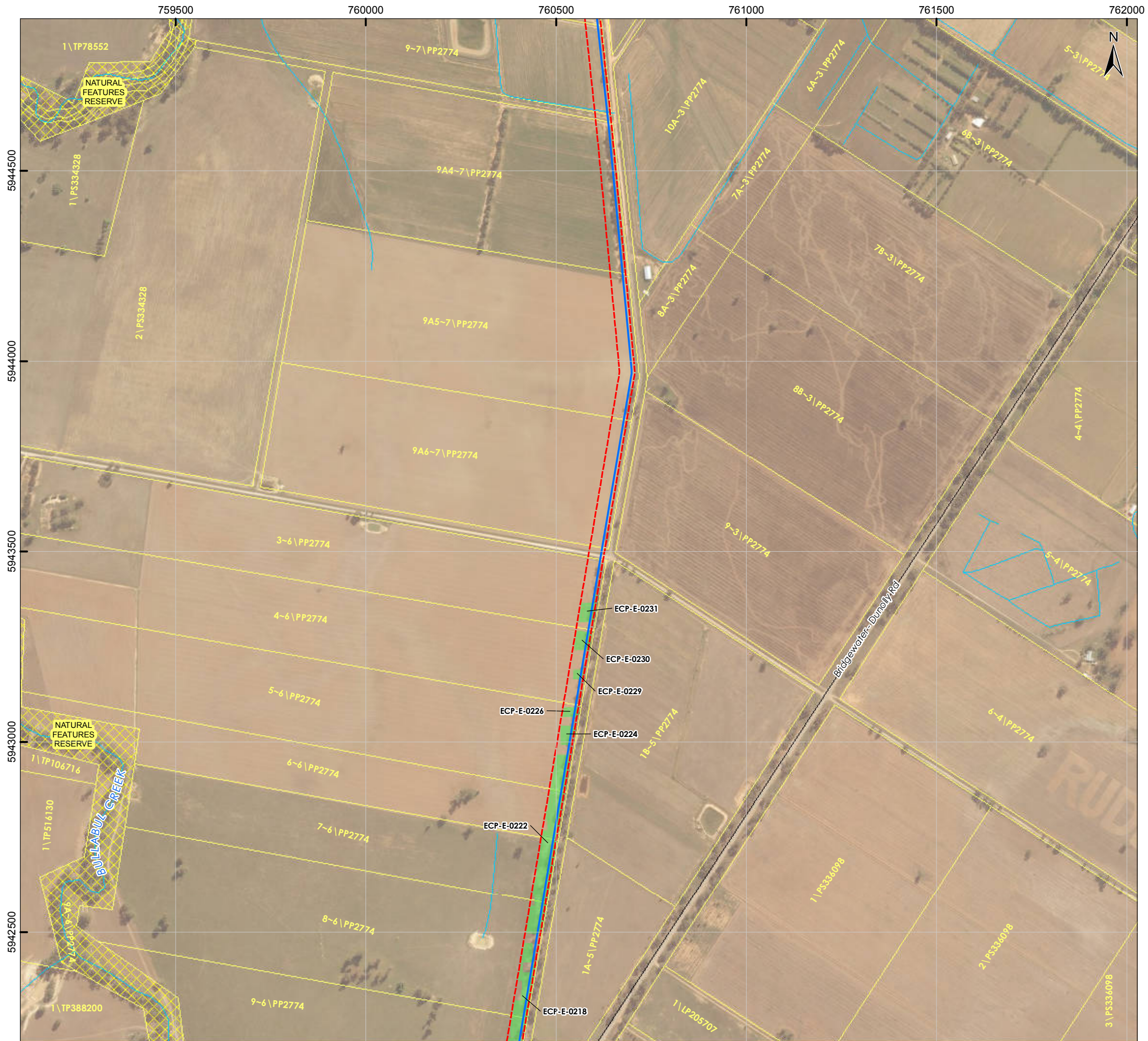
- Pump Station Location
- SWLP Trunk Pipeline
- Alternative Trunk
- Trenchless Crossing
- SWLP 40m Corridor
- ECP Source: Derived from EVCBCS data
- ECP Source: Derived from Aerial Imagery
- Highway
- Arterial Road
- Collector Road
- Local Road
- Watercourse
- Cadastral Boundary
- Public Land

0 100 200 400 600 800
Metres



DISCLAIMER: This plan was prepared for the purpose and exclusive use of GWM Water and is not to be used for any other purpose. This map is not guaranteed to be free from error or omission. The location of features should not be relied on as exact field locations.
 Datasets: OpenStreetMap
 Projection: GDA94 MGA54

DATE	16/12/2016	SCALE	@A3: 1:10,000	CHECKED	I.Mackey
STATUS	DRAFT	PRODUCED	A.Curtis	APPROVED	I.Spence
MAP No.	103 of 116	DWG No.	GWM_ECP_0001_01A	REV	01A

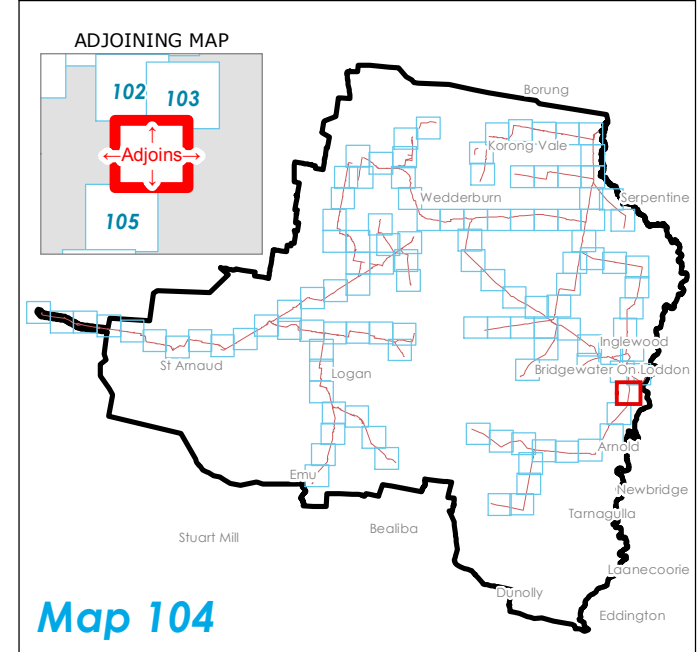
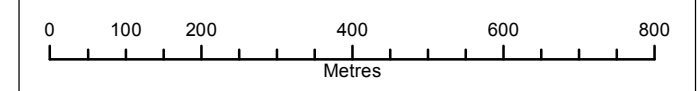


PROJECT
South West Loddon Rural Water Supply Project

TITLE
Environmental Control Point (ECP) Identification

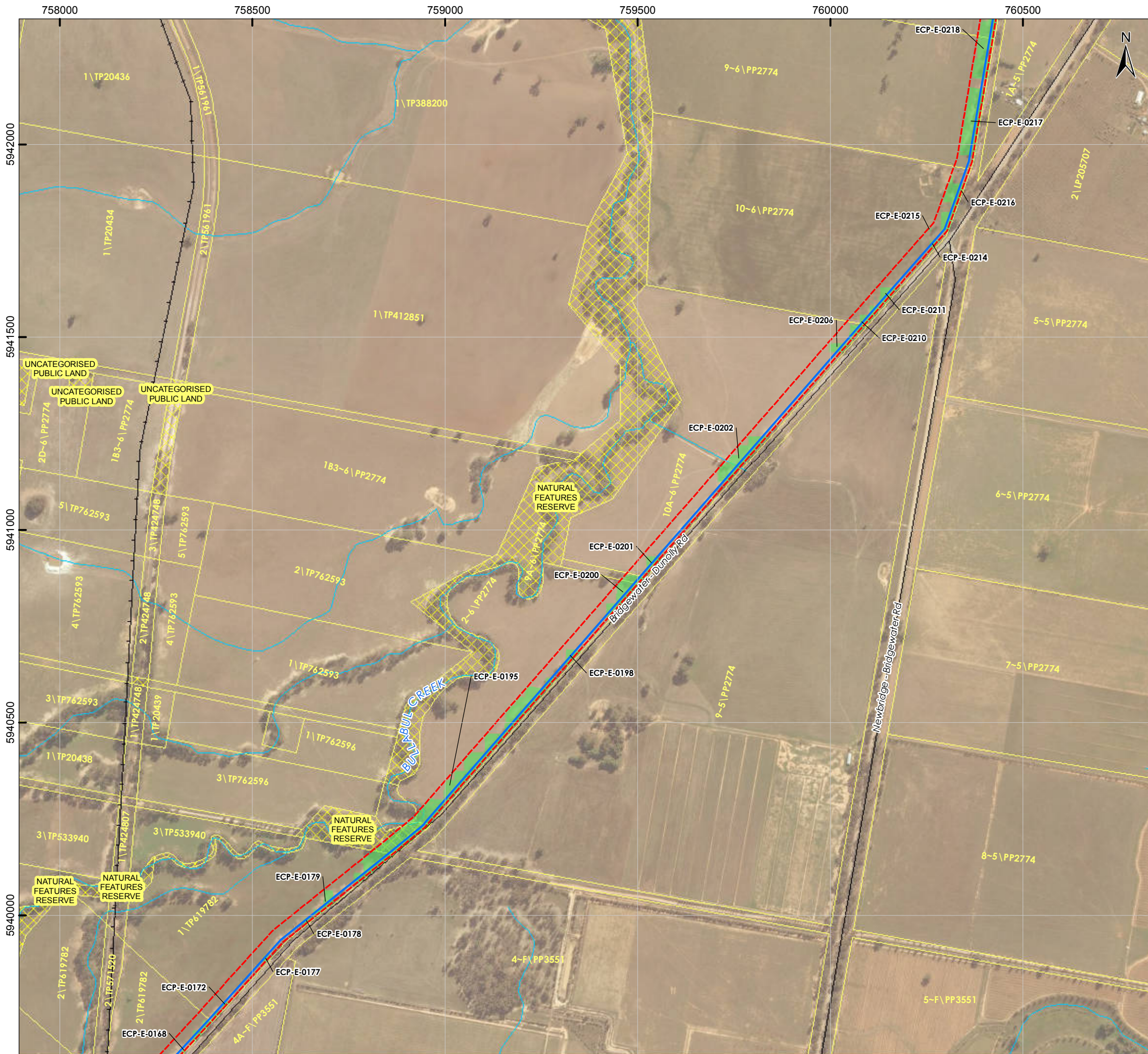
LEGEND

- Pump Station Location
- SWLP Trunk Pipeline
- Alternative Trunk
- Trenchless Crossing
- SWLP 40m Corridor
- ECP Source: Derived from EVCBCS data
- ECP Source: Derived from Aerial Imagery
- Highway
- Arterial Road
- Collector Road
- Local Road
- Watercourse
- Cadastral Boundary
- Public Land



DISCLAIMER: This plan was prepared for the purpose and exclusive use of GWM Water and is not to be used for any other purpose. This map is not guaranteed to be free from error or omission. The location of features should not be relied on as exact field locations.
 Datasets: OpenStreetMap
 Projection: GDA94 MGA54

DATE	16/12/2016	SCALE	@A3: 1:10,000	CHECKED	I.Mackey
STATUS	DRAFT	PRODUCED	A.Curtis	APPROVED	I.Spence
MAP No.	104 of 116	DWG No.	GWM_ECP_0001_01A	REV	01A



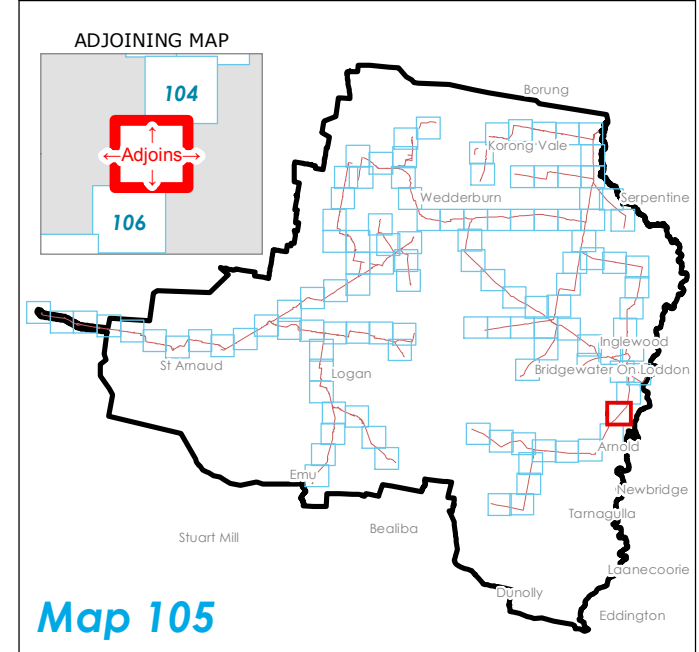
PROJECT
South West Loddon Rural Water Supply Project

TITLE
Environmental Control Point (ECP) Identification

LEGEND

Pump Station Location	Highway
SWLP Trunk Pipeline	Arterial Road
Alternative Trunk	Collector Road
Trenchless Crossing	Local Road
SWLP 40m Corridor	Watercourse
ECP Source: Derived from EVCBCS data	Cadastral Boundary
ECP Source: Derived from Aerial Imagery	Public Land

0 100 200 400 600 800
Metres



DISCLAIMER: This plan was prepared for the purpose and exclusive use of GWM Water and is not to be used for any other purpose. This map is not guaranteed to be free from error or omission. The location of features should not be relied on as exact field locations.
 Datasets: OpenStreetMap
 Projection: GDA94 MGA54

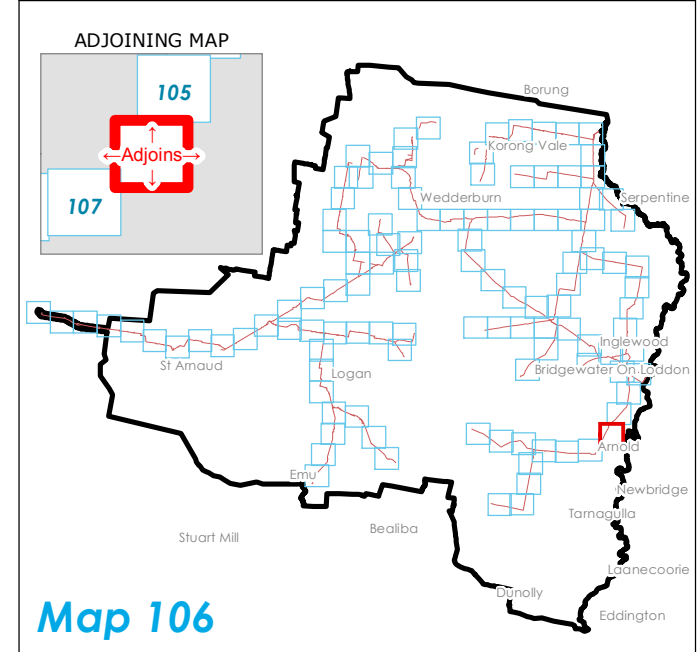
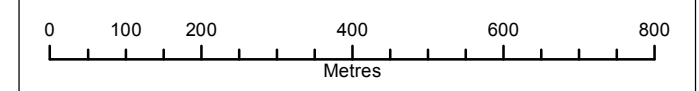
DATE	16/12/2016	SCALE	@A3: 1:10,000	CHECKED	I.Mackey
STATUS	DRAFT	PRODUCED	A.Curtis	APPROVED	I.Spence
MAP No.	105 of 116	DWG No.	GWM_ECP_0001_01A	REV	01A



PROJECT
South West Loddon Rural Water Supply Project

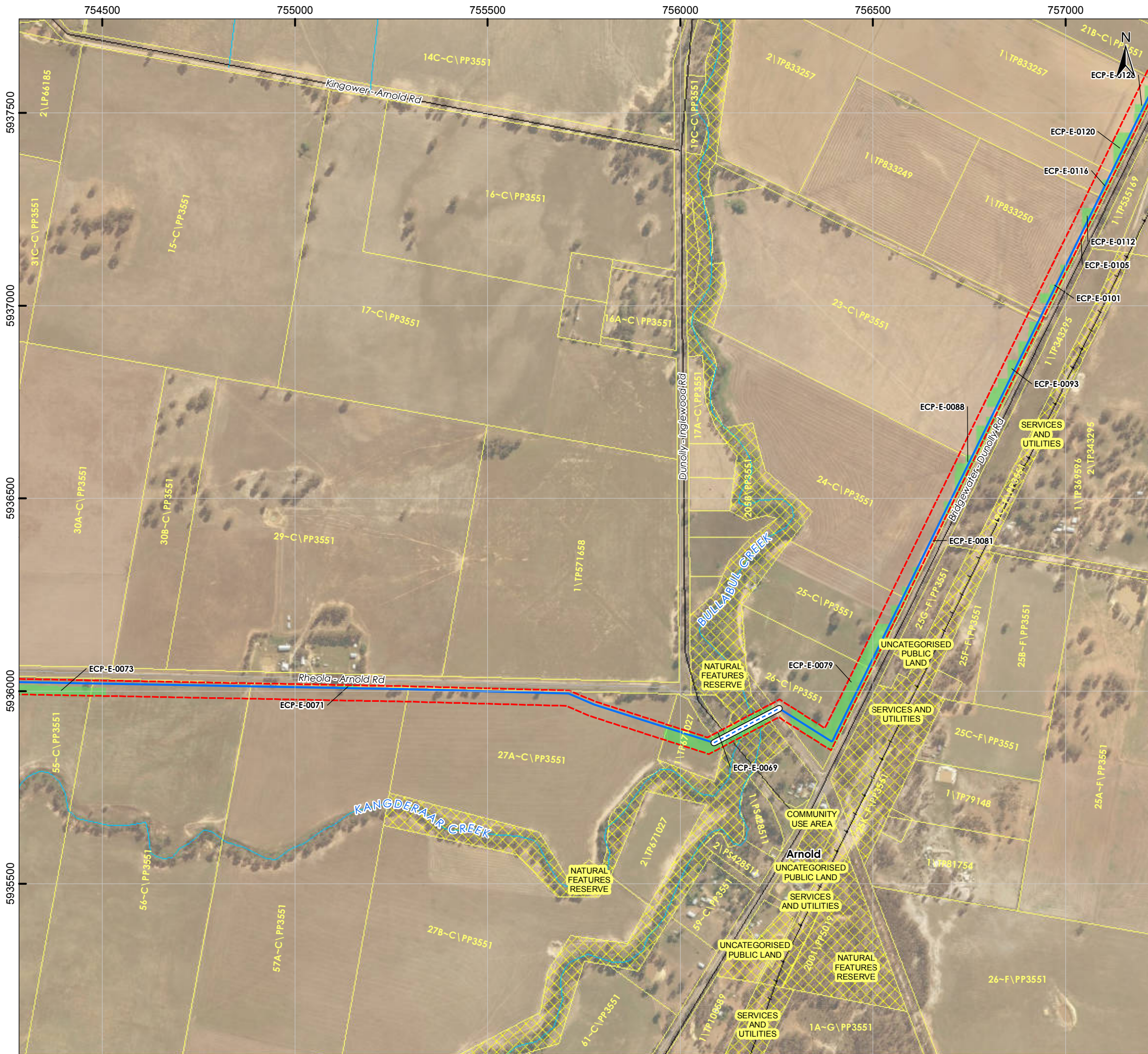
TITLE
Environmental Control Point (ECP) Identification

- LEGEND**
- Pump Station Location
 - SWLP Trunk Pipeline
 - Alternative Trunk
 - Trenchless Crossing
 - SWLP 40m Corridor
 - ECP Source: Derived from EVCBCS data
 - ECP Source: Derived from Aerial Imagery
 - Highway
 - Arterial Road
 - Collector Road
 - Local Road
 - Watercourse
 - Cadastral Boundary
 - Public Land



DISCLAIMER: This plan was prepared for the purpose and exclusive use of GWM Water and is not to be used for any other purpose. This map is not guaranteed to be free from error or omission. The location of features should not be relied on as exact field locations.
 Datasets: OpenStreetMap
 Projection: GDA94 MGA54

DATE	16/12/2016	SCALE	@A3: 1:10,000	CHECKED	I.Mackey
STATUS	DRAFT	PRODUCED	A.Curtis	APPROVED	I.Spence
MAP No.	106 of 116	DWG No.	GWM_ECP_0001_01A	REV	01A



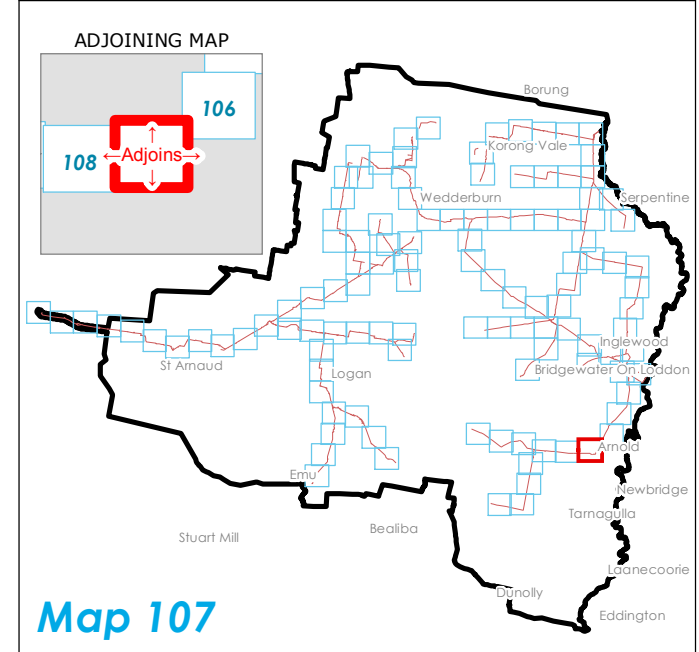
PROJECT
**South West Loddon Rural
 Water Supply Project**

TITLE
**Environmental Control Point (ECP)
 Identification**

LEGEND

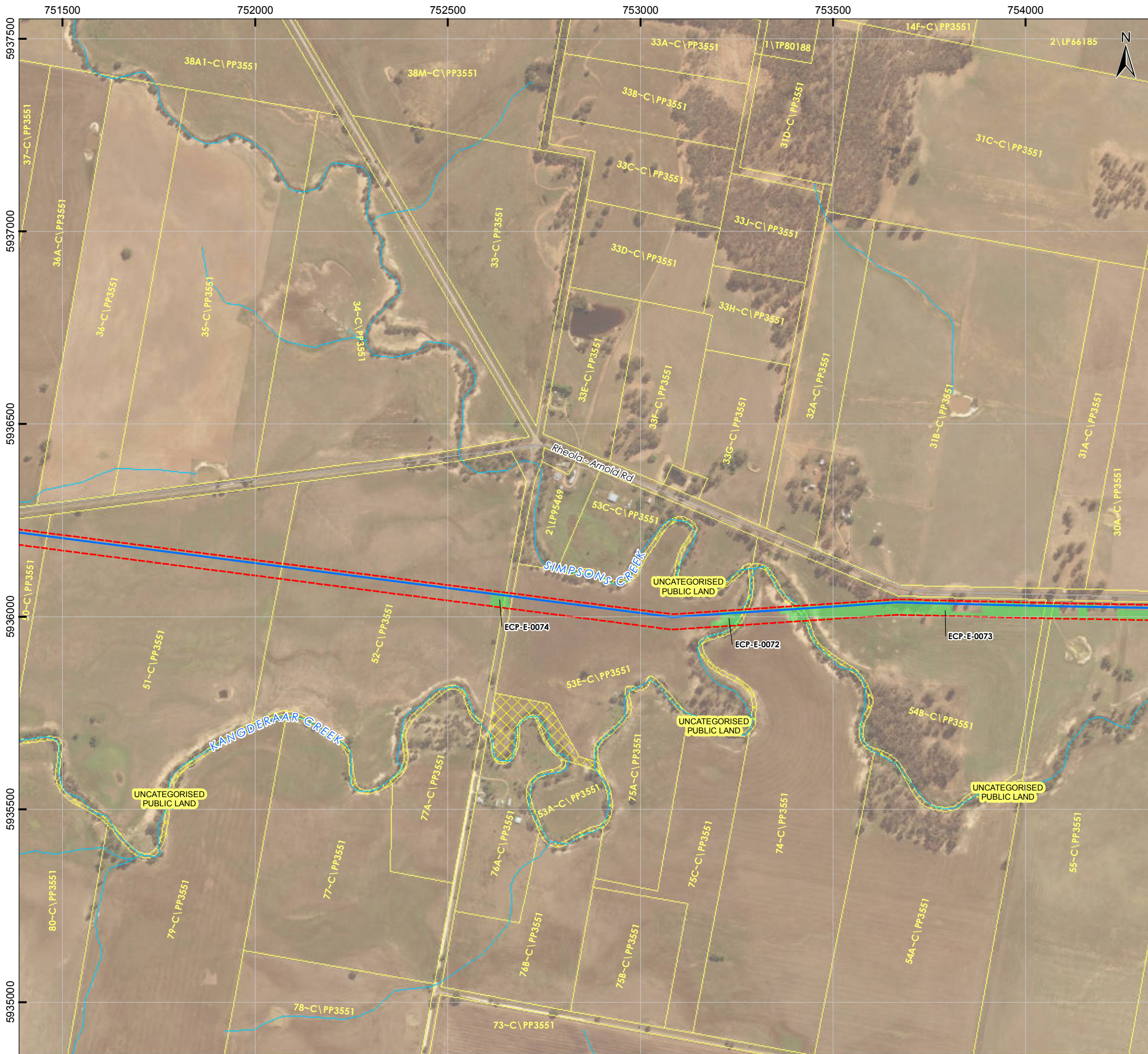
	Pump Station Location		Highway
	SWLP Trunk Pipeline		Arterial Road
	Alternative Trunk		Collector Road
	Trenchless Crossing		Local Road
	SWLP 40m Corridor		Watercourse
	Derived from EVCBCS data		Cadastral Boundary
	Derived from Aerial Imagery		Public Land

0 100 200 400 600 800
Metres



DISCLAIMER: This plan was prepared for the purpose and exclusive use of GWM Water and is not to be used for any other purpose. This map is not guaranteed to be free from error or omission. The location of features should not be relied on as exact field locations.
 Datasets: OpenStreetMap
 Projection: GDA94 MGA54

DATE	16/12/2016	SCALE	@A3: 1:10,000	CHECKED	I.Mackey
STATUS	DRAFT	PRODUCED	A.Curtis	APPROVED	I.Spence
MAP No.	107 of 116	DWG No.	GWM_ECP_0001_01A	REV	01A



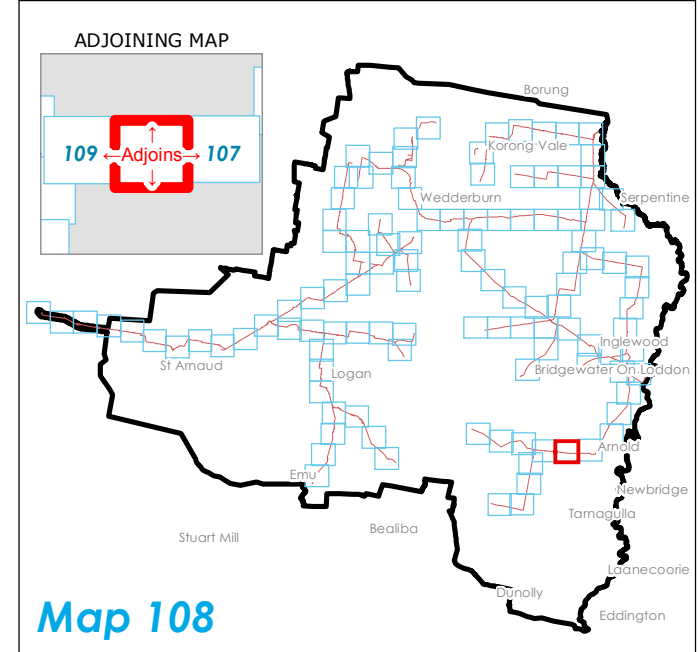
PROJECT
South West Loddon Rural Water Supply Project

TITLE
Environmental Control Point (ECP) Identification

LEGEND

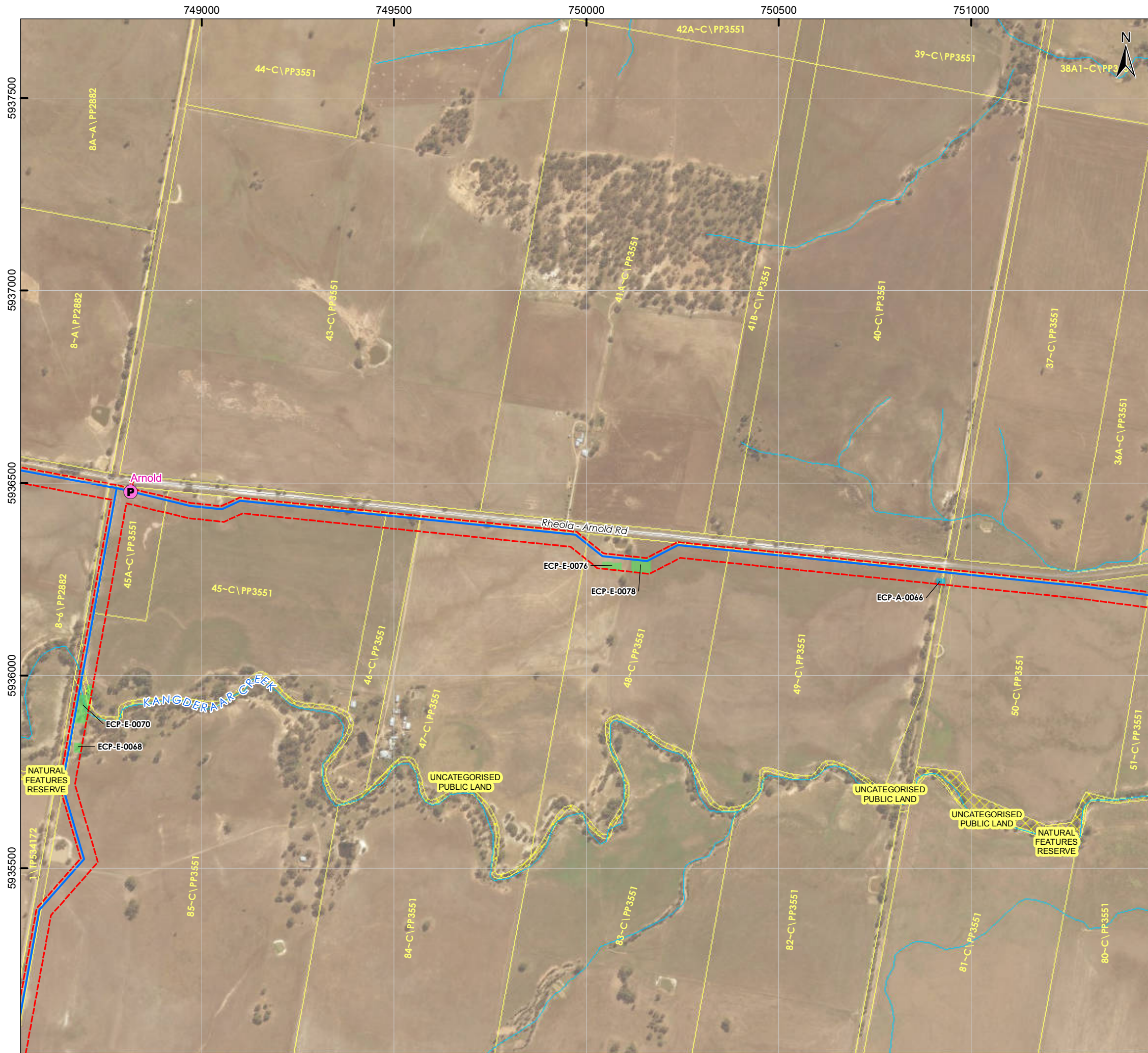
- Pump Station Location
- SWLP Trunk Pipeline
- Alternative Trunk
- Trenchless Crossing
- SWLP 40m Corridor
- ECP Source Derived from EVCBCS data
- ECP Source Derived from Aerial Imagery
- Highway
- Arterial Road
- Collector Road
- Local Road
- Watercourse
- Cadastral Boundary
- Public Land

0 100 200 400 600 800
Metres



DISCLAIMER: This plan was prepared for the purpose and exclusive use of GWM Water and is not to be used for any other purpose. This map is not guaranteed to be free from error or omission. The location of features should not be relied on as exact field locations.
 Datasets: OpenStreetMap
 Projection: GDA94 MGA54

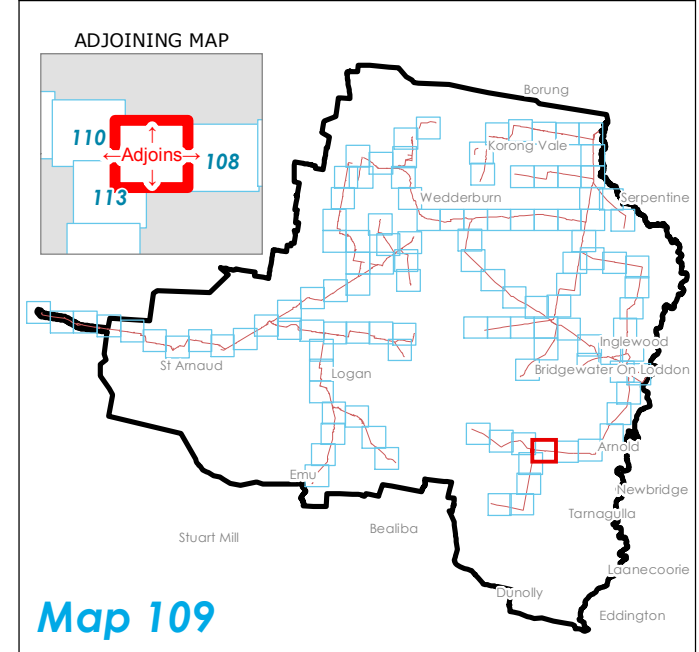
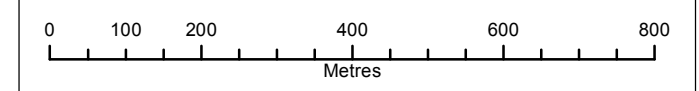
DATE	16/12/2016	SCALE	@A3: 1:10,000	CHECKED	I.Mackey
STATUS	DRAFT	PRODUCED	A.Curtis	APPROVED	I.Spence
MAP No.	108 of 116	DWG No.	GWM_ECP_0001_01A	REV	01A



PROJECT
South West Loddon Rural Water Supply Project

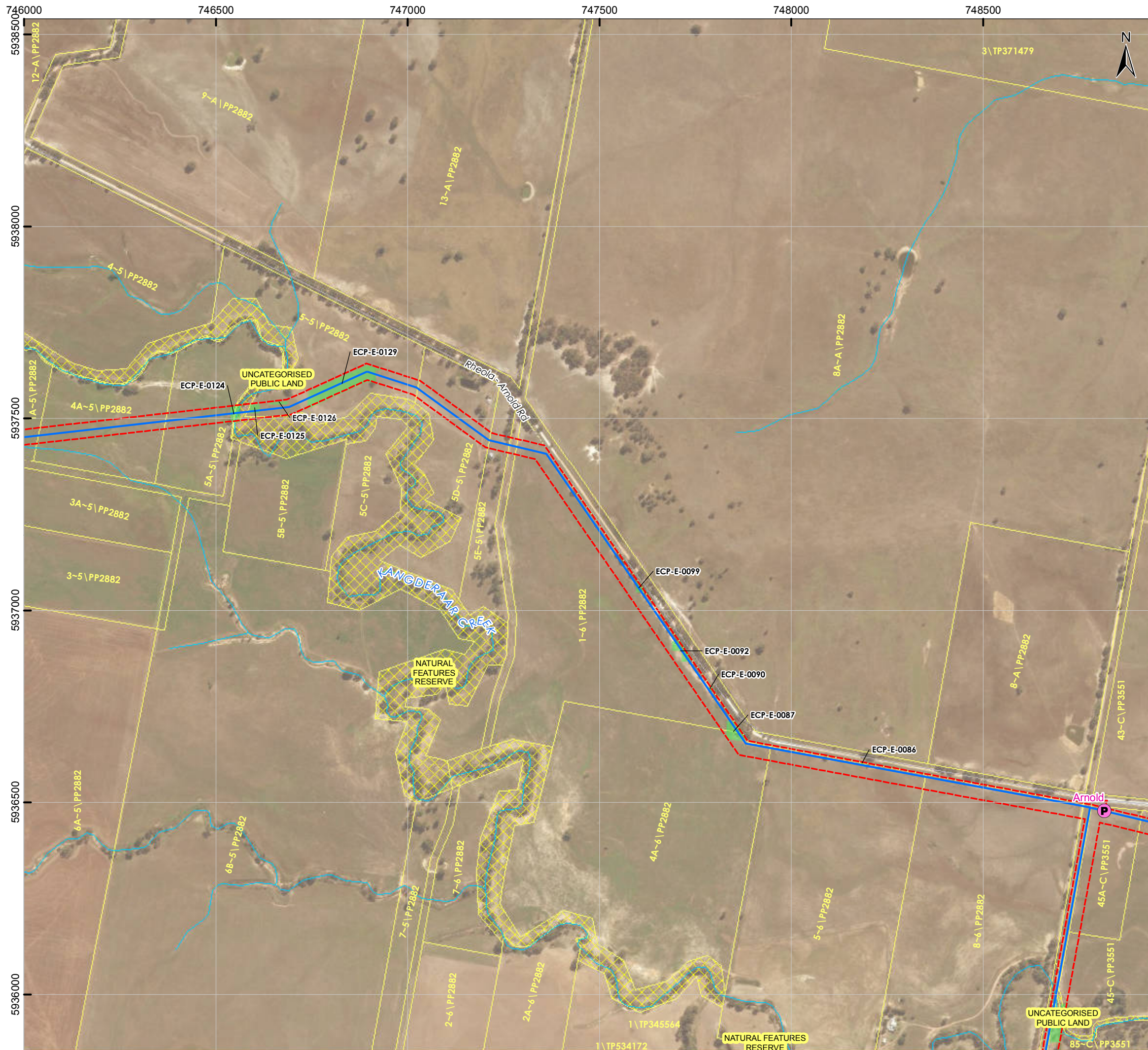
TITLE
Environmental Control Point (ECP) Identification

- LEGEND**
- Pump Station Location
 - SWLP Trunk Pipeline
 - Alternative Trunk
 - Trenchless Crossing
 - SWLP 40m Corridor
 - ECP Source: Derived from EVCBCS data
 - ECP Source: Derived from Aerial Imagery
 - Highway
 - Arterial Road
 - Collector Road
 - Local Road
 - Cadastral Boundary
 - Public Land



DISCLAIMER: This plan was prepared for the purpose and exclusive use of GWM Water and is not to be used for any other purpose. This map is not guaranteed to be free from error or omission. The location of features should not be relied on as exact field locations.
 Datasets: OpenStreetMap
 Projection: GDA94 MGA54

DATE	16/12/2016	SCALE	@A3: 1:10,000	CHECKED	I.Mackey
STATUS	DRAFT	PRODUCED	A.Curtis	APPROVED	I.Spence
MAP No.	109 of 116	DWG No.	GWM_ECP_0001_01A	REV	01A



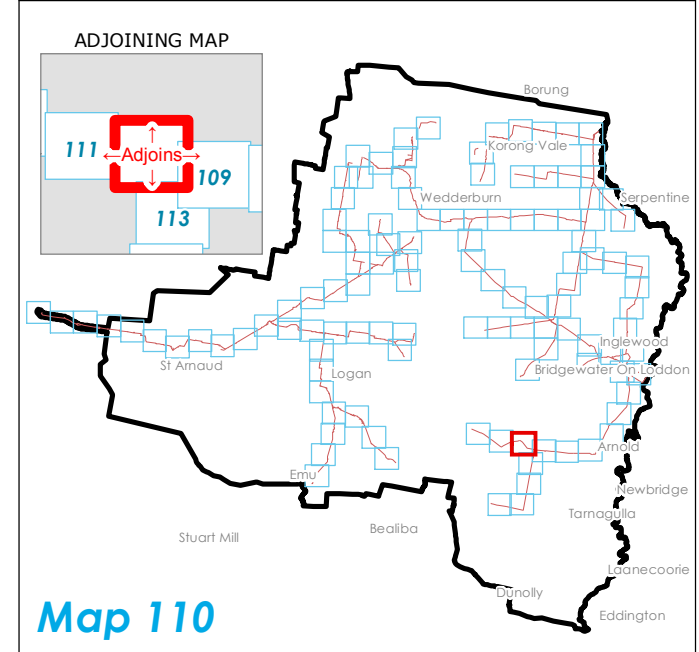
PROJECT
South West Loddon Rural Water Supply Project

TITLE
Environmental Control Point (ECP) Identification

LEGEND

- Pump Station Location
- SWLP Trunk Pipeline
- Alternative Trunk
- Trenchless Crossing
- SWLP 40m Corridor
- ECP Source: Derived from EVCBCS data
- ECP Source: Derived from Aerial Imagery
- Highway
- Arterial Road
- Collector Road
- Local Road
- Watercourse
- Cadastral Boundary
- Public Land

0 100 200 400 600 800
Metres



DISCLAIMER: This plan was prepared for the purpose and exclusive use of GWM Water and is not to be used for any other purpose. This map is not guaranteed to be free from error or omission. The location of features should not be relied on as exact field locations.
 Datasets: OpenStreetMap
 Projection: GDA94 MGA54

DATE	16/12/2016	SCALE	@A3: 1:10,000	CHECKED	I.Mackey
STATUS	DRAFT	PRODUCED	A.Curtis	APPROVED	I.Spence
MAP No.	110 of 116	DWG No.	GWM_ECP_0001_01A	REV	01A



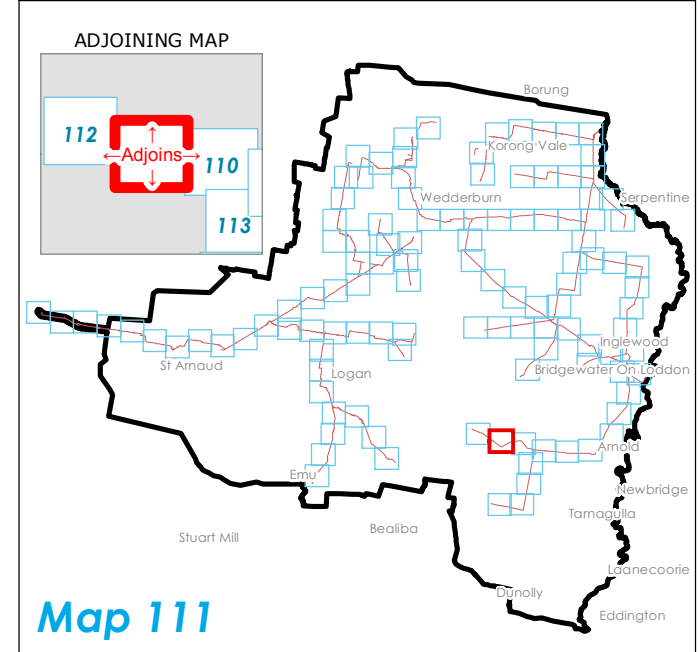
PROJECT
**South West Loddon Rural
 Water Supply Project**

TITLE
**Environmental Control Point (ECP)
 Identification**

LEGEND

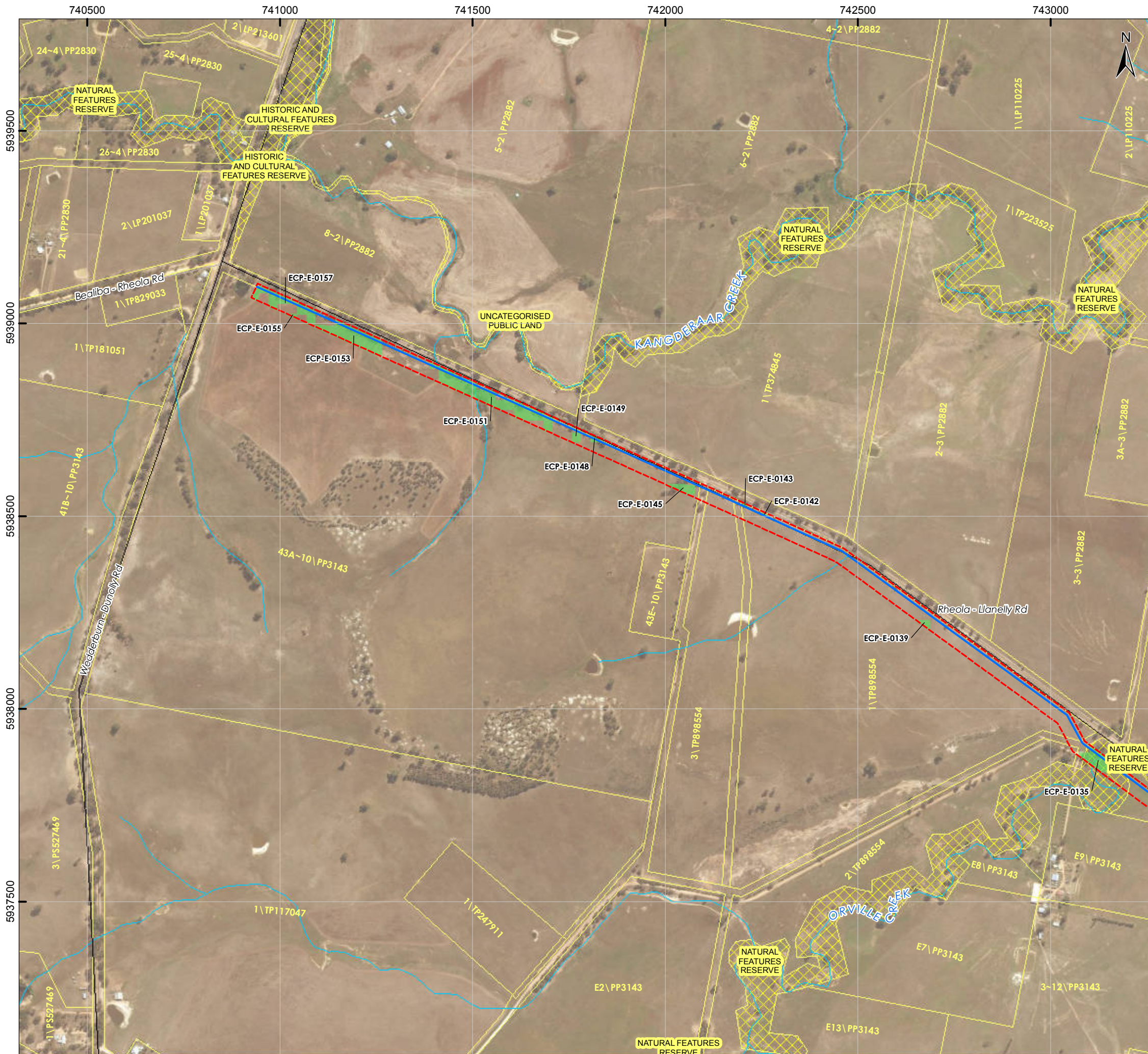
- Pump Station Location
- SWLP Trunk Pipeline
- Alternative Trunk
- Trenchless Crossing
- SWLP 40m Corridor
- ECP Source: Derived from EVCBCS data
- ECP Source: Derived from Aerial Imagery
- Highway
- Arterial Road
- Collector Road
- Local Road
- Watercourse
- Cadastral Boundary
- Public Land

0 100 200 400 600 800
Metres



DISCLAIMER: This plan was prepared for the purpose and exclusive use of GWM Water and is not to be used for any other purpose. This map is not guaranteed to be free from error or omission. The location of features should not be relied on as exact field locations.
 Datasets: OpenStreetMap
 Projection: GDA94 MGA54

DATE	16/12/2016	SCALE	@A3: 1:10,000	CHECKED	I.Mackey
STATUS	DRAFT	PRODUCED	A.Curtis	APPROVED	I.Spence
MAP No.	111 of 116	DWG No.	GWM_ECP_0001_01A	REV	01A



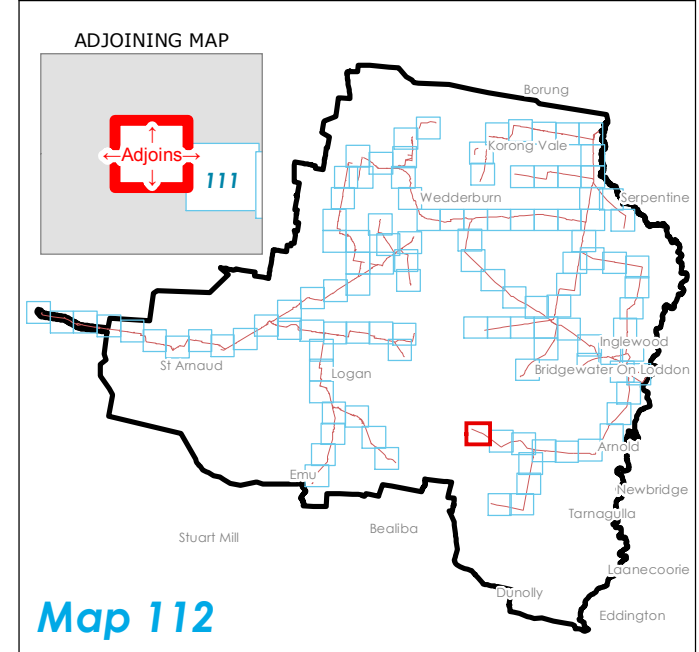
PROJECT
South West Loddon Rural Water Supply Project

TITLE
Environmental Control Point (ECP) Identification

LEGEND

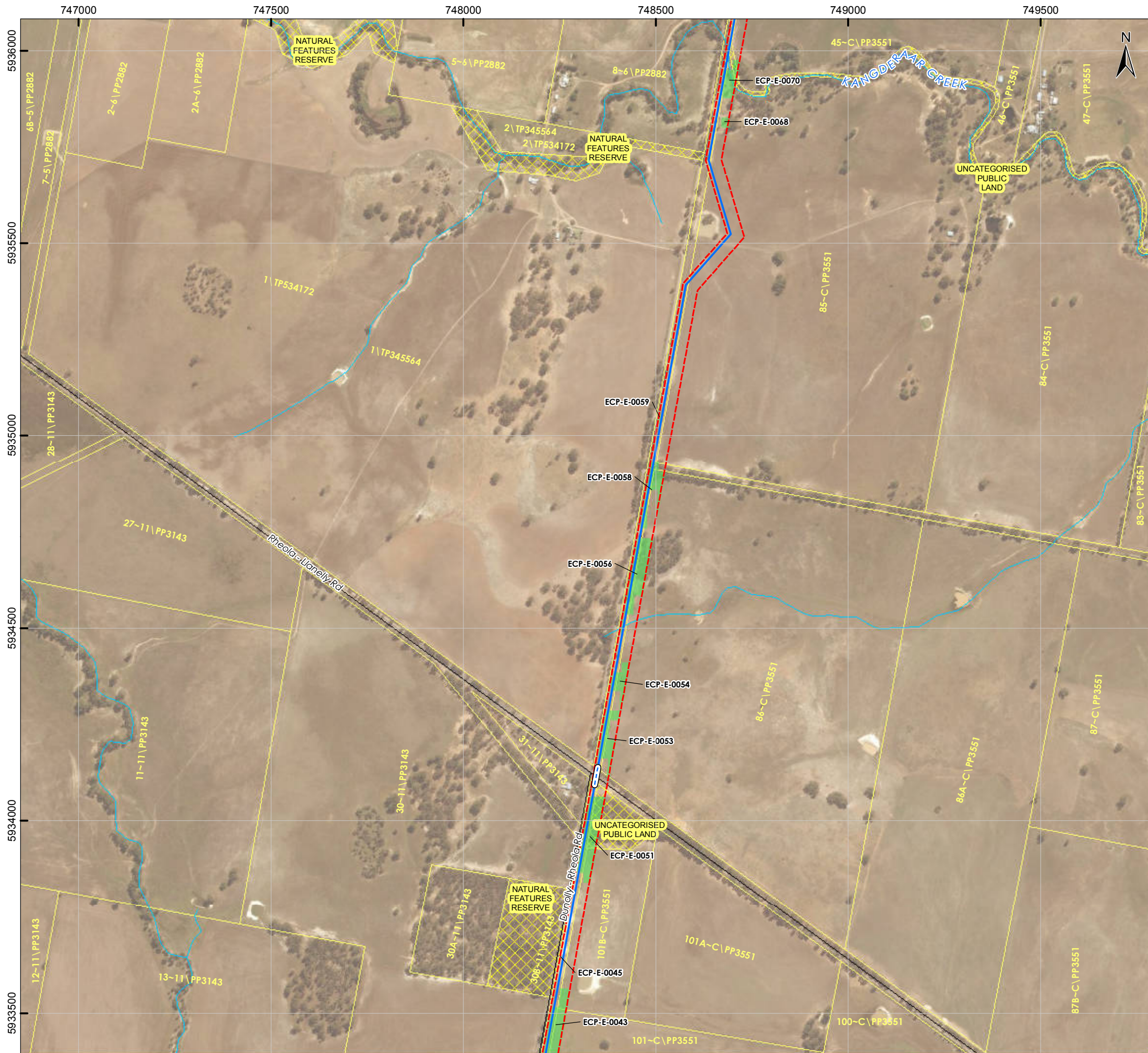
- Pump Station Location
- SWLP Trunk Pipeline
- Alternative Trunk
- Trenchless Crossing
- SWLP 40m Corridor
- ECP Source: Derived from EVCBCS data
- ECP Source: Derived from Aerial Imagery
- Highway
- Arterial Road
- Collector Road
- Local Road
- Watercourse
- Cadastral Boundary
- Public Land

0 100 200 400 600 800
Metres



DISCLAIMER: This plan was prepared for the purpose and exclusive use of GWM Water and is not to be used for any other purpose. This map is not guaranteed to be free from error or omission. The location of features should not be relied on as exact field locations.
 Datasets: OpenStreetMap
 Projection: GDA94 MGA54

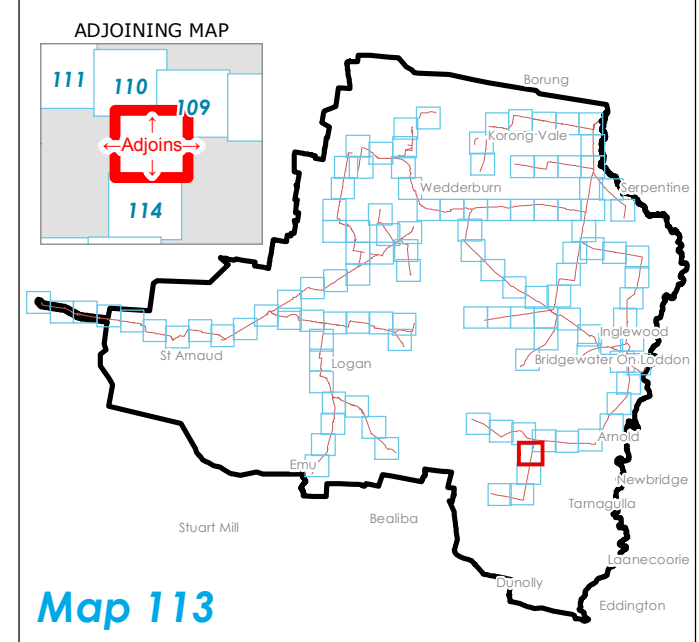
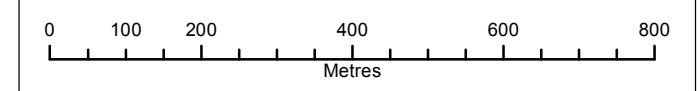
DATE	16/12/2016	SCALE	@A3: 1:10,000	CHECKED	I.Mackey
STATUS	DRAFT	PRODUCED	A.Curtis	APPROVED	I.Spence
MAP No.	112 of 116	DWG No.	GWM_ECP_0001_01A	REV	01A



PROJECT
South West Loddon Rural Water Supply Project

TITLE
Environmental Control Point (ECP) Identification

- LEGEND**
- Pump Station Location
 - SWLP Trunk Pipeline
 - Alternative Trunk
 - Trenchless Crossing
 - SWLP 40m Corridor
 - ECP Source: Derived from EVCBCS data
 - ECP Source: Derived from Aerial Imagery
 - Highway
 - Arterial Road
 - Collector Road
 - Local Road
 - Watercourse
 - Cadastral Boundary
 - Public Land



DISCLAIMER: This plan was prepared for the purpose and exclusive use of GWM Water and is not to be used for any other purpose. This map is not guaranteed to be free from error or omission. The location of features should not be relied on as exact field locations.
 Datasets: OpenStreetMap
 Projection: GDA94 MGA54

DATE	16/12/2016	SCALE	@A3: 1:10,000	CHECKED	I.Mackey
STATUS	DRAFT	PRODUCED	A.Curtis	APPROVED	I.Spence
MAP No.	113 of 116	DWG No.	GWM_ECP_0001_01A	REV	01A



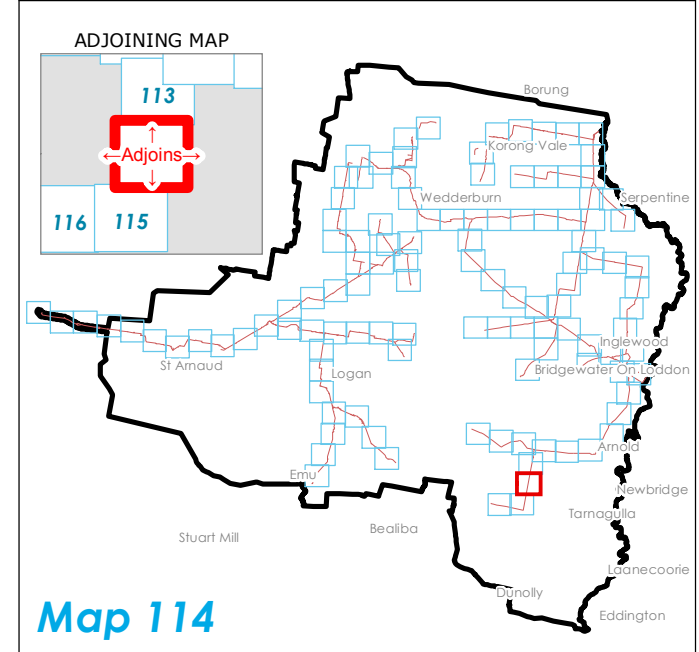
PROJECT
South West Loddon Rural Water Supply Project

TITLE
Environmental Control Point (ECP) Identification

LEGEND

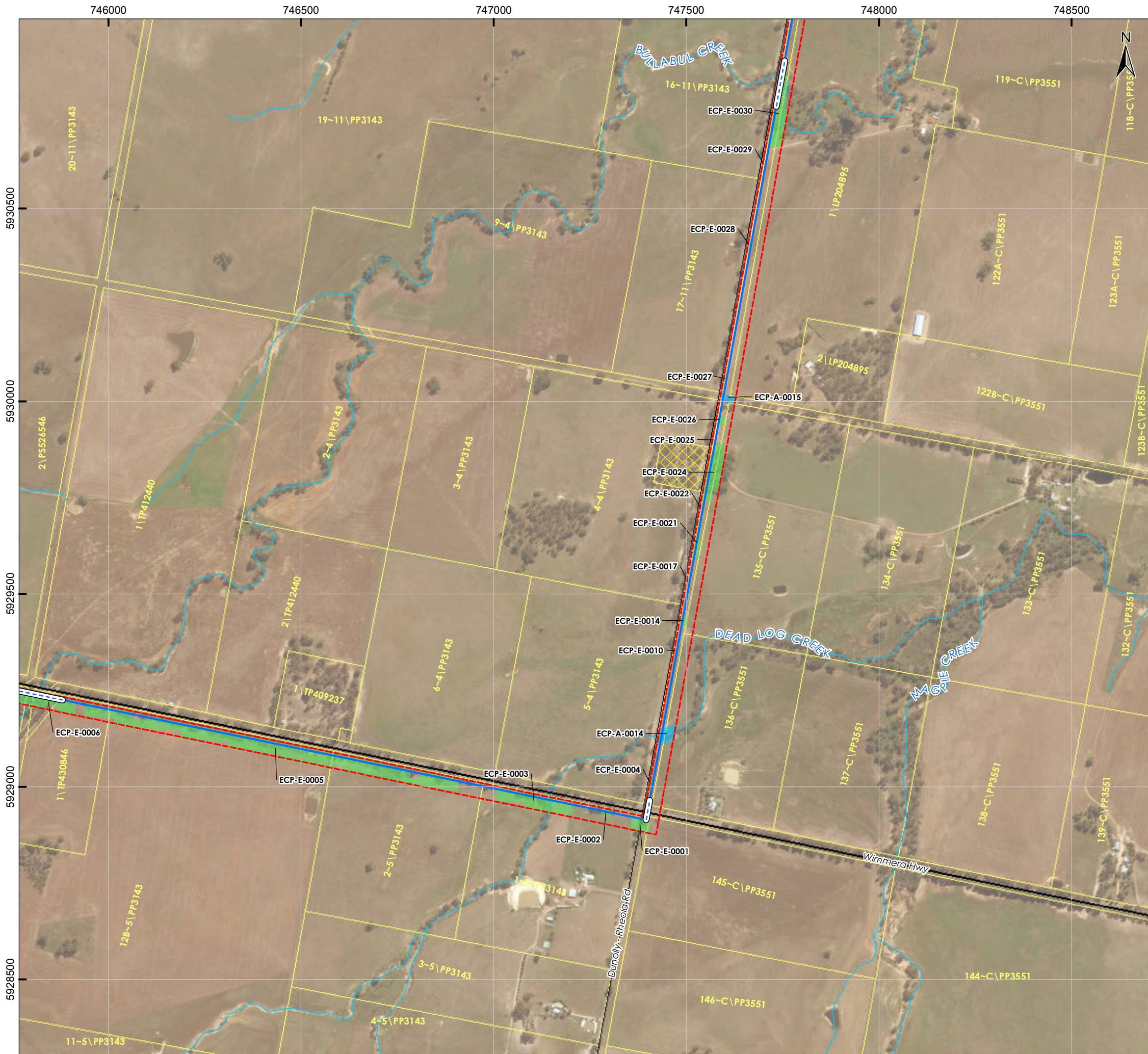
- Pump Station Location
- SWLP Trunk Pipeline
- Alternative Trunk
- Trenchless Crossing
- SWLP 40m Corridor
- ECP Source: Derived from EVCBCS data
- ECP Source: Derived from Aerial Imagery
- Highway
- Arterial Road
- Collector Road
- Local Road
- Watercourse
- Cadastral Boundary
- Public Land

0 100 200 400 600 800
Metres



DISCLAIMER: This plan was prepared for the purpose and exclusive use of GWM Water and is not to be used for any other purpose. This map is not guaranteed to be free from error or omission. The location of features should not be relied on as exact field locations.
 Datasets: OpenStreetMap
 Projection: GDA94 MGA54

DATE	16/12/2016	SCALE	@A3: 1:10,000	CHECKED	I.Mackey
STATUS	DRAFT	PRODUCED	A.Curtis	APPROVED	I.Spence
MAP No.	114 of 116	DWG No.	GWM_ECP_0001_01A	REV	01A

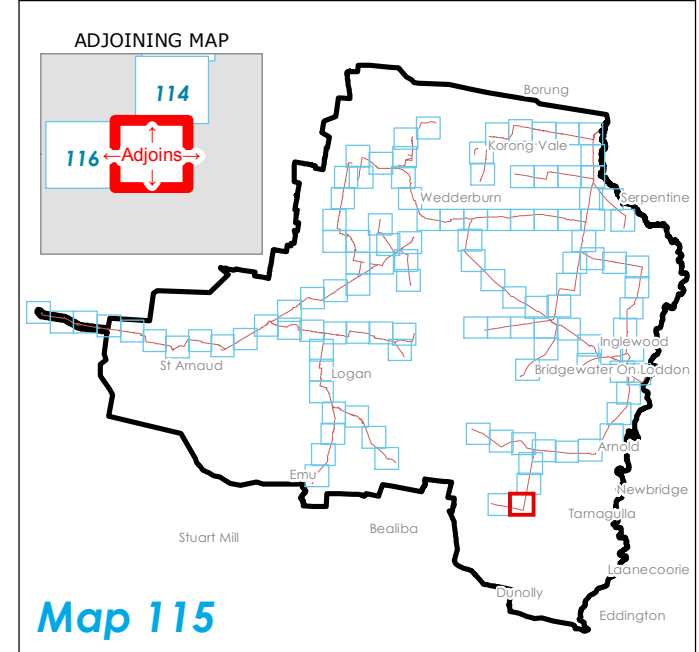
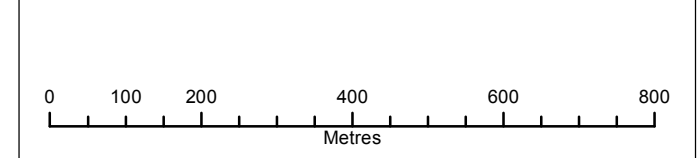


PROJECT
South West Loddon Rural Water Supply Project

TITLE
Environmental Control Point (ECP) Identification

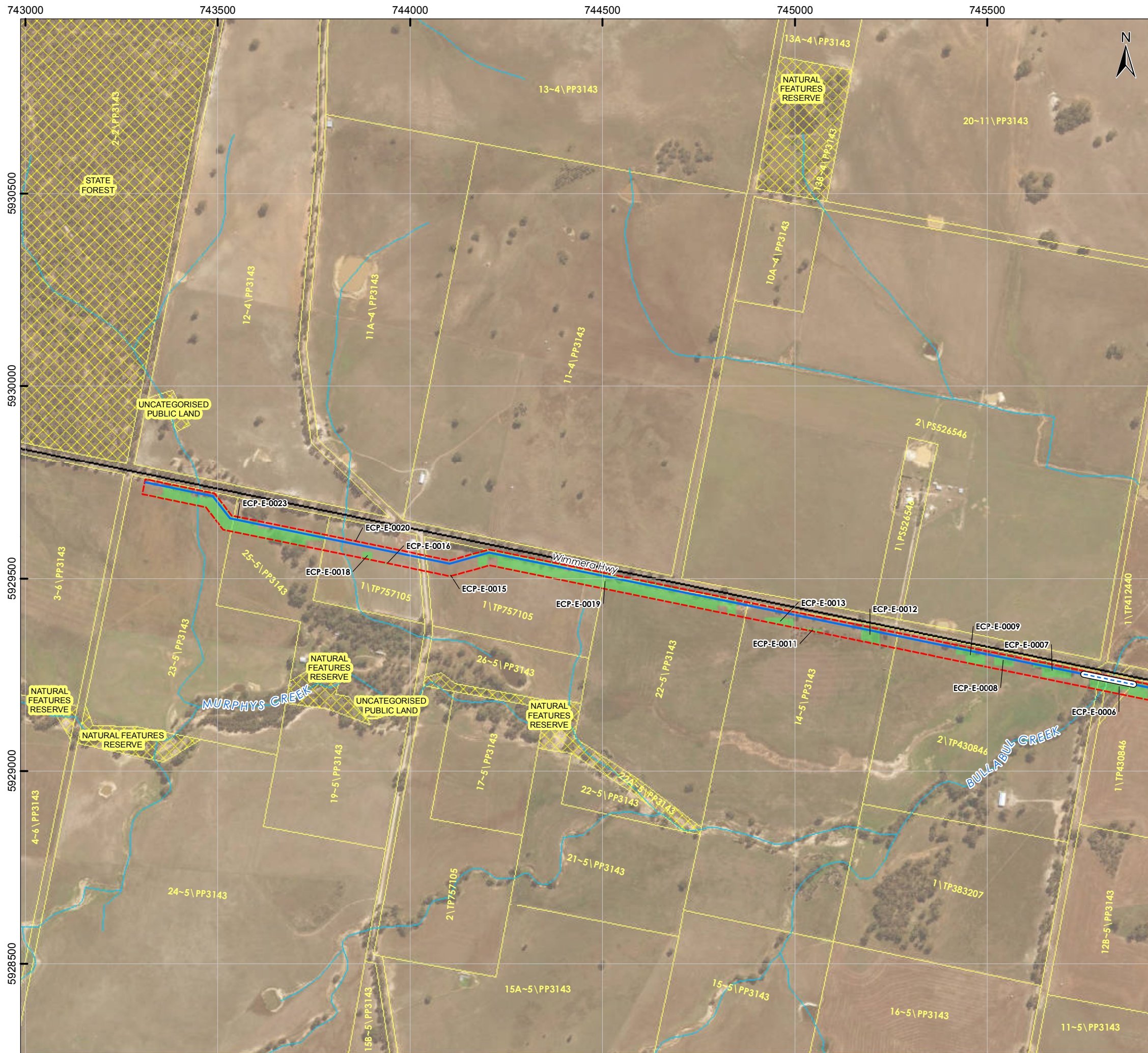
LEGEND

- Pump Station Location
- SWLP Trunk Pipeline
- Alternative Trunk
- Trenchless Crossing
- SWLP 40m Corridor
- ECP Source Derived from EVCBCS data
- ECP Source Derived from Aerial Imagery
- Highway
- Arterial Road
- Collector Road
- Local Road
- Watercourse
- Cadastral Boundary
- Public Land

















DISCLAIMER: This plan was prepared for the purpose and exclusive use of GWM Water and is not to be used for any other purpose. This map is not guaranteed to be free from error or omission. The location of features should not be relied on as exact field locations.
 Datasets: OpenStreetMap
 Projection: GDA94 MGA54

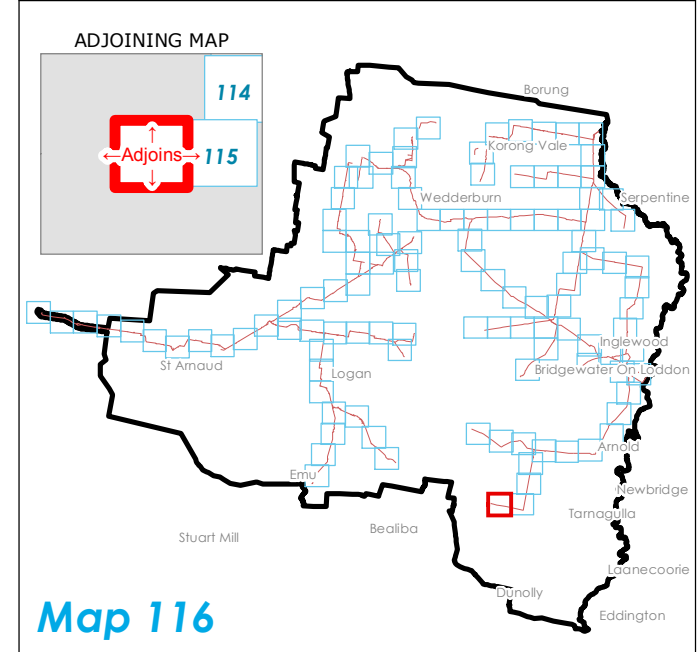
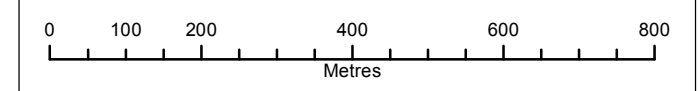
DATE	16/12/2016	SCALE	@A3: 1:10,000	CHECKED	I.Mackey
STATUS	DRAFT	PRODUCED	A.Curtis	APPROVED	I.Spence
MAP No.	115 of 116	DWG No.	GWM_ECP_0001_01A	REV	01A



PROJECT
South West Loddon Rural Water Supply Project

TITLE
Environmental Control Point (ECP) Identification

- LEGEND**
-  Pump Station Location
 -  SWLP Trunk Pipeline
 -  Alternative Trunk
 -  Trenchless Crossing
 -  SWLP 40m Corridor
 -  ECP Source Derived from EVCBCS data
 -  ECP Source Derived from Aerial Imagery
 -  Highway
 -  Arterial Road
 -  Collector Road
 -  Local Road
 -  Watercourse
 -  Cadastral Boundary
 -  Public Land



DISCLAIMER: This plan was prepared for the purpose and exclusive use of GWM Water and is not to be used for any other purpose. This map is not guaranteed to be free from error or omission. The location of features should not be relied on as exact field locations.
 Datasets: OpenStreetMap
 Projection: GDA94 MGA54

DATE	16/12/2016	SCALE	@A3: 1:10,000	CHECKED	I.Mackey
STATUS	DRAFT	PRODUCED	A.Curtis	APPROVED	I.Spence
MAP No.	116 of 116	DWG No.	GWM_ECP_0001_01A	REV	01A