

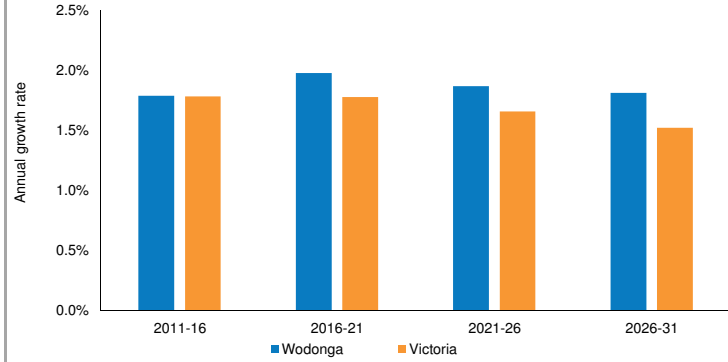
Wodonga (RC)



Location: 300 km north-east of Melbourne
 Area (2011): 433 km²
 Pop. Density (2011): 83.3 persons per km²
 Major Centres: Wodonga; Baranduda

Population change

Average annual population growth rate, 2011 to 2031



Population and households

	2011	2016	2021	2026	2031
Total Population	36,025	39,358	43,400	47,607	52,073
Pop. in private dwellings	35,069	38,293	42,192	46,249	50,509
Households	14,365	15,856	17,793	19,713	21,716
Average household size	2.44	2.42	2.37	2.35	2.33

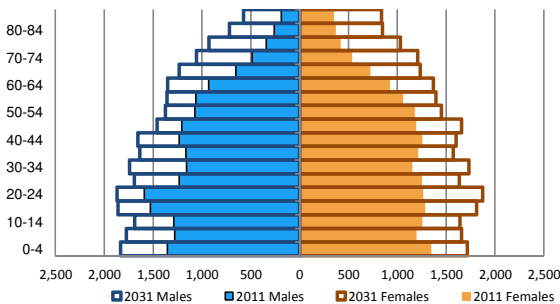
	2011-2031	2011-16	2016-21	2021-26	2026-31
Change in population					
Net change	16,048	3,333	4,042	4,206	4,466
Average annual change	1.9%	1.8%	2.0%	1.9%	1.8%
Change in households					
Net change	7,351	1,491	1,937	1,919	2,003
Average annual change	2.1%	2.0%	2.3%	2.1%	2.0%

Household types

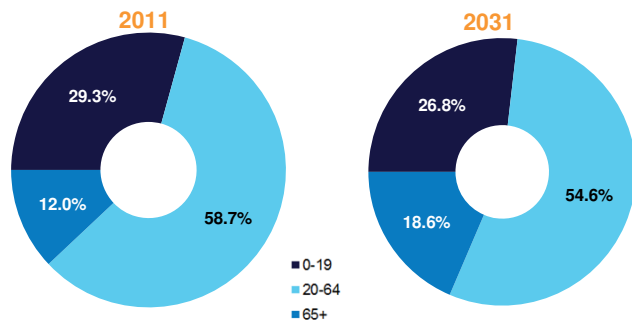
	2011	2016	2021	2026	2031
Couple-only	3,756	4,274	4,904	5,485	6,037
Family with children	6,133	6,548	7,120	7,729	8,402
One person	3,791	4,291	4,953	5,630	6,332
Other	686	744	817	868	945

Age distribution

Population by five-year age group and sex, 2011 and 2031

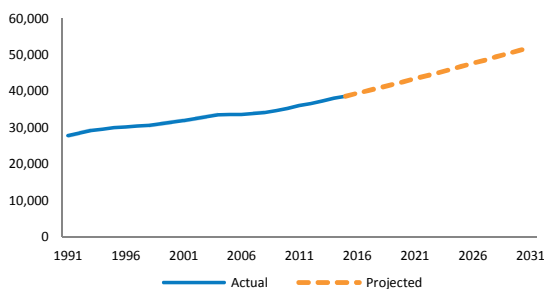


Population by broad age groups, 2011 and 2031



Population

Estimated resident population, 1991 to 2031



Population characteristics

2011 Census

	Wodonga		Victoria	
	No.	%	No.	%
Dwellings				
Separate houses	12,025	81.7	1,727,097	75.9
Other	2,690	18.3	549,858	24.1
Labour force				
Participation rate		67.0		64.8
Unemployment rate		5.6		5.4
CALD				
Born overseas	3,398	10.0	1,405,334	27.7
of which				
LOTE countries ²	1,994	5.8	1,046,719	20.6

1. All persons born O/S, excl those born in Canada, Ireland, NZ, South Africa, UK and USA.